



Hydrock  now  Stantec

SWITCH, Neath Port Talbot Harbourside Transport Statement

*For Morgan Sindall Construction and
Infrastructure Ltd*

Date 26 June 2024

Doc ref 26279-HYD-XX-XX-RP-TP-4001.P03

Document control sheet

Issued by	Hydrock Consultants Limited Merchants House North Wapping Road Bristol BS1 4RW United Kingdom	T +44 (0)117 9459225 E bristolcentral@hydrock.com hydrock.com
Client	Morgan Sindall Construction and Infrastructure Ltd	
Project name	SWITCH, Neath Port Talbot Harbourside	
Title	Transport Statement	
Doc ref	26279-HYD-XX-XX-RP-TP-4001.P03	
Project number	26279	
Status	S4	
Date	26/06/2024	

Document production record		
Issue number	P03	Name
Prepared by		Alice Reid MA (Hons)
Checked by		Luke Hutcheson BSc (Hons) MSc MCIHT
Approved by		Luke Hutcheson BSc (Hons) MSc MCIHT

Document revision record			
Issue number	Status	Date	Revision details
P01	S3	27/07/2023	For review and comment
P02	S4	15/03/2024	For stage approval
P03	S4	26/06/2024	For stage approval

Hydrock Consultants Limited has prepared this report in accordance with the instructions of the above named client for their sole and specific use. Any third parties who may use the information contained herein do so at their own risk.

Contents

1.	Introduction	1
1.1	Overview	1
1.2	Scope of Transport Statement	1
2.	Existing conditions	2
2.1	Site location and description	2
2.2	Local highway network	3
2.3	Strategic Road Network (SRN)	3
2.4	Highway safety	3
2.5	Background planning context	4
3.	Site Accessibility	6
3.2	Existing local amenities	6
3.3	Pedestrian connectivity and accessibility	7
3.4	Cycle connectivity and accessibility	7
3.5	Accessibility by public transport	8
3.6	Accessibility summary	10
4.	Development proposals	11
4.1	Overview and layout	11
4.2	Vehicle access	11
4.3	Pedestrian access	12
4.4	Servicing access	12
4.5	Parking	12
5.	Trip generation	14
5.1	Introduction	14
5.2	Existing traffic generation	14
5.3	Proposed B1 trip generation	14
5.4	Parking accumulation	14
5.5	Vehicle distribution and assignment	16
6.	Summary and conclusions	18
6.1	Summary	18
6.2	Conclusions	18

Tables

Table 3.1: Local amenities and facilities	7
Table 3.2: Port Talbot bus station timetable	9
Table 3.3: Port Talbot Rail services	10

Table 4.1: Use class B1 Zones 4-6 parking standards	12
Table 4.2: B1 use cycle parking provision	13
Table 5.1: Proposed B1 trip rates and trip generation (3,688.1 sqm)	14
Table 5.2: B1 office car parking accumulation.....	15
Table 5.3: Site Access Trip Distribution Percentages.....	17

Figures

Figure 2.1: Location of the site in its local context	2
Figure 2.2: Personal injury accident data study area.....	4
Figure 2.3: P2020/O294 road layout.....	5
Figure 3.1: Neath Port Talbot Cycling Map.....	8
Figure 4.1: Site layout plan.....	11
Figure 5.1: Neath Port Talbot O19 Supper Output Area (Source: Nomis)	16

Appendices

Appendix A	Road Safety Data
Appendix B	Neath Port Talbot Cycling Map
Appendix C	Bus Timetables
Appendix D	Site Masterplan
Appendix E	Swept Path Analysis
Appendix F	Proposed Trip Generation

1. Introduction

1.1 Overview

- 1.1.1 Hydrock Consultants Ltd has prepared this Transport Statement (TS) on behalf of Morgan Sindall Construction and Infrastructure Ltd in support a planning application for the proposed mixed-use development at Harbourside, Neath and Port Talbot.
- 1.1.2 The proposed development is a mixed-use employment facility that will comprise office space, laboratories, research and production area storage. The new facility will be known as the South Wales Industrial Transition from Carbon Hub (SWITCH) with Swansea University as the key stakeholder.
- 1.1.3 The development site is on land allocated for strategic regeneration under Policy SRA 2 of the Neath Port Talbot County Borough Council Local Development Plan (LDP) (2011-2026), with 7ha of land allocated for employment development.
- 1.1.4 A Travel Plan (TP) has been prepared in support of the development of the site. The TP identifies measures and initiatives to encourage travel to and from the site by sustainable modes of travel, and is submitted as a separate document. The TP is submitted as a separate document (ref: 26279-HYD-XX-XX-RP-TP-6001.)

1.2 Scope of Transport Statement

- 1.2.1 This TS sets out the proposed development, access arrangements, the implementation programme, and considers the transport impacts of the proposed development. It demonstrates that the proposed development is acceptable in terms of transportation, highway safety and access matters.
- 1.2.2 As a broad overview the TS is structured in the following manner:
- » Description of the location of the site as well as a review of the existing conditions of the surrounding local highway network and highway safety.
 - » Site accessibility by all modes
 - » Road safety analysis within the vicinity
 - » Development proposals, including GFA, potential number of staff and a description of access by all modes
 - » Summarise proposed parking (car and cycle) and justifying provision in accordance with standards and potential demand
 - » Details of servicing arrangements and access for emergency vehicles in including undertaking swept path analysis of the site layout for appropriate vehicles
 - » Forecast vehicle trip generation associated with proposals using applicable TRICS sites
 - » Summary and conclusions.

2. Existing conditions

2.1 Site location and description

2.1.1 The development site lies in the Harbourside area of Port Talbot which is a brownfield site formally used for industry. North of the site is the Port Talbot Parkway Station located 200m away and the town centre, 400m from the site. TATA Steel Works is 1.4km to the east and the Port Talbot Docks is 150m to the south. The site is located between Harbour Way (A4241) to the south and west, Oakwood Road to the east and Cramic Way to the north.

2.1.2 The dockyard was historically part of the Port Talbot Steel Works and later a Chemical Works with all the buildings being demolished between 1997 and 2007. The construction of an access road into the site and remediation works to facilitate the regeneration of the land have been undertaken under planning application reference P2020/O294.

2.1.3 The location of the site in its local context is shown in Figure 2.1.

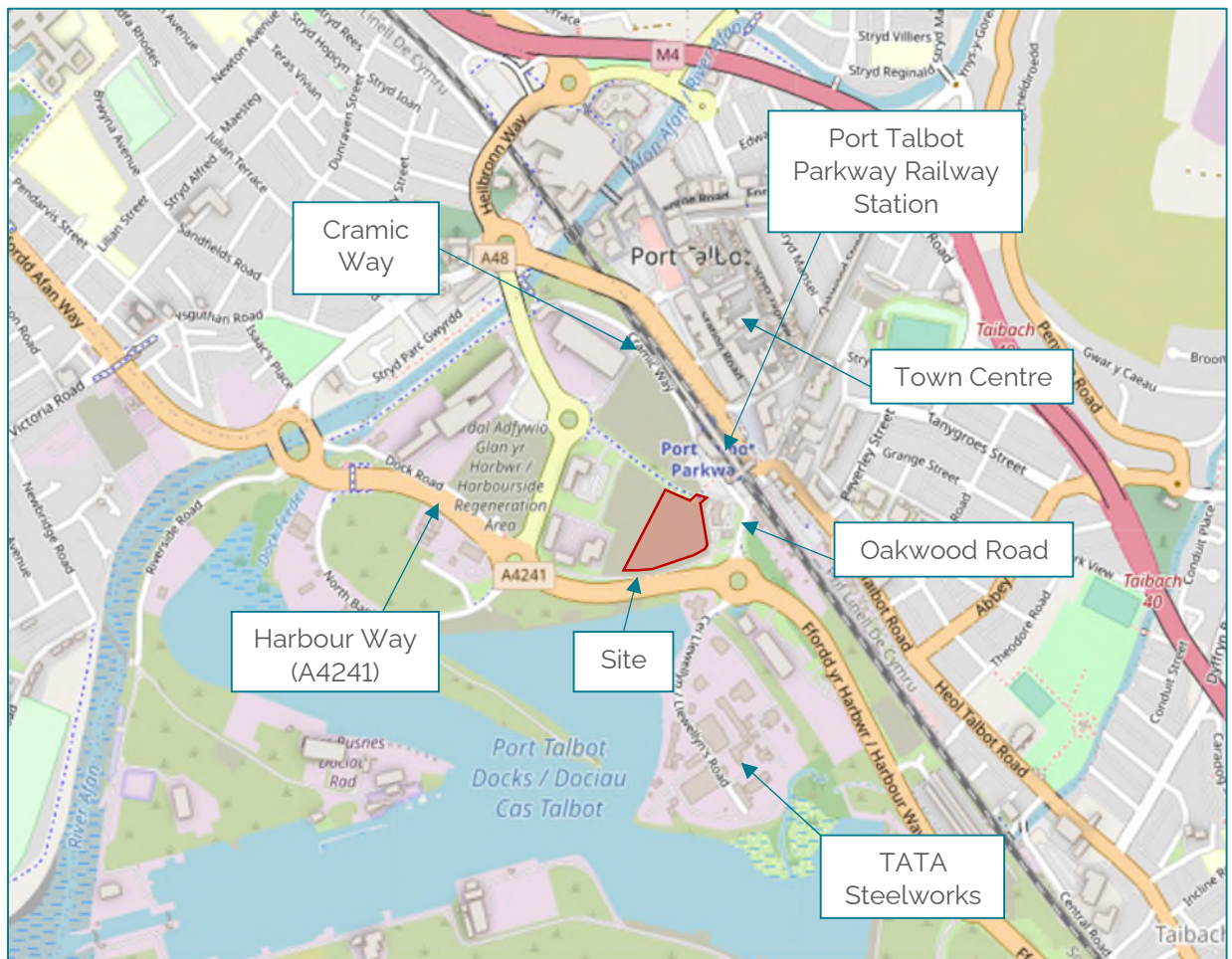


Figure 2.1: Location of the site in its local context

2.2 Local highway network

Overview

2.2.1 Access to the site is served by the local road network with local connection to the Strategic Road Network (SRN). Below is a brief summary of the highway network within the immediate vicinity of the site.

Harbour Way A4241

2.2.2 Harbour Way is a dual carriageway road that lies directly south and west of the site. Harbour Way is subject to a 40mph speed limit within the vicinity of the site. Directly south of the site Harbour Way has a footway, measuring 3.2m in width adjacent to the north of the carriageway. Harbour Way meets the North Bank Road roundabout and continues north along the western boundary of the site.

Oakwood Road

2.2.3 Oakwood Road is a single carriageway road that connects Harbour Way to Cramic Way and Port Talbot Parkway Railway Station. Oakwood Road also provides access to the development site via a recently built priority junction arrangement. The road is subject to a 40mph speed limit with footways and street lighting provided on both sides of the carriageway.

Cramic Way

2.2.4 Cramic Way is a single carriageway road which is subject to a 40mph speed limit and it leads from Oakwood Road to Port Talbot Parkway Railway Station and industrial units. Street lighting and 2.0m footways are provided adjacent to both sides of the carriageway.

2.3 Strategic Road Network (SRN)

M4

2.3.1 The M4 is some 1.5km to the north of the site which forms part of the SRN between Swansea and London.

2.4 Highway safety

2.4.1 The CrashMap PIA data website has been reviewed for the most recent 5-year period between 1st January 2018 to 31st December 2022. The study area includes Oakwood Road and Harbour way within the vicinity of the site as set out at Figure 2.2.

2.4.2 A review of the available PIA data indicates that there has been a total of three accidents recorded within the study area during the five-year period.

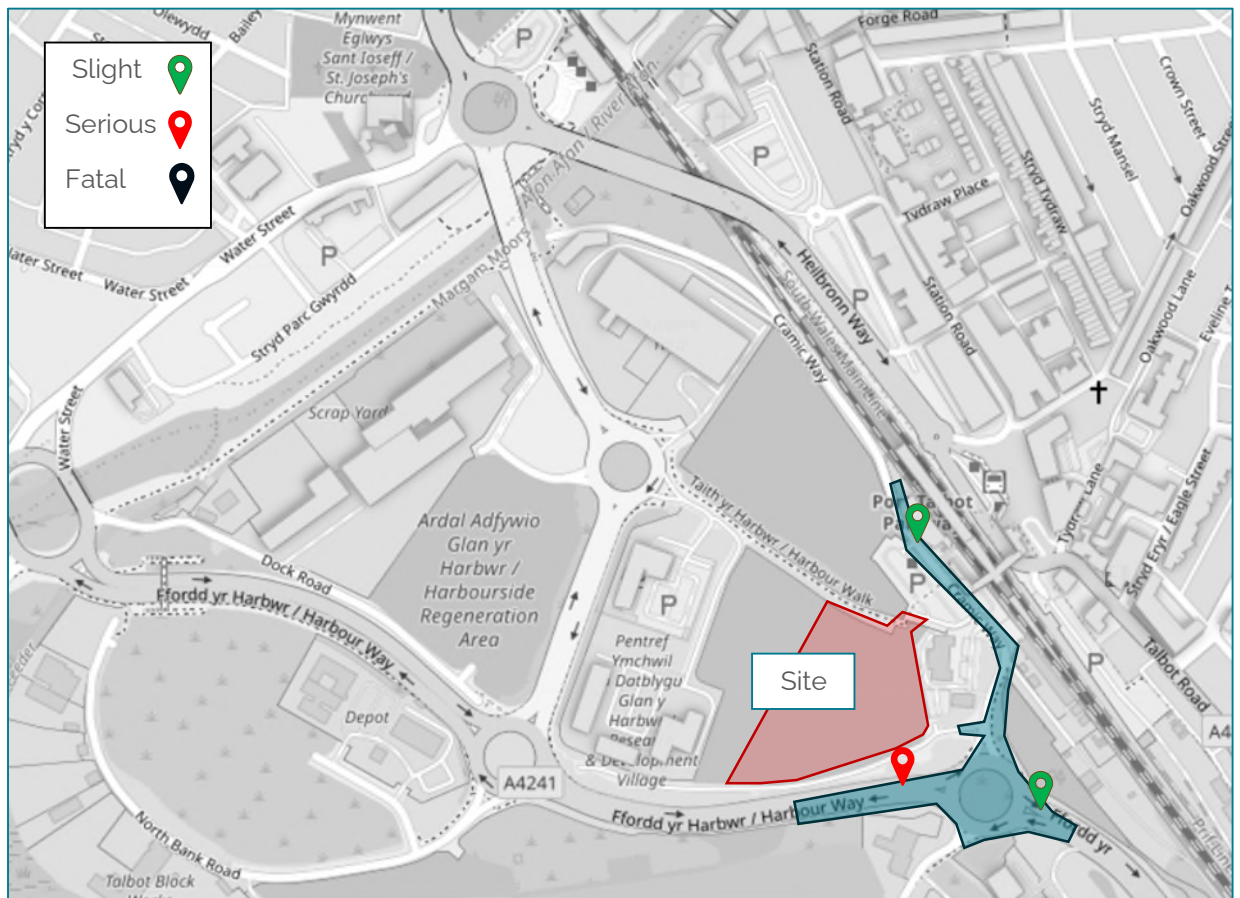


Figure 2.2: Personal injury accident data study area

2.4.3 The PIA data is reviewed to establish if the highway may be a casual factor in PIA events. It is unlikely that a single incident will lead to a conclusion that highway design resulted in the incident. Therefore, the review focuses on patterns and clusters of accidents.

2.4.4 One serious PIA and two slight accidents were recorded within the study area during the most recent five-year period. The PIAs recorded are summarised as follows:

- » **Serious:** Recorded on Harbour Way. Involved a vehicle proceeding normally along the carriageway colliding with a pedestrian (the causality) in the carriageway not at an official crossing.
- » **Slight:** Recorded on Harbour Way roundabout. Involved one motorcycle and one causality (the driver). The vehicle came off the road on the left-hand bend.
- » **Slight:** Recorded on Cramic Way. Involved two vehicles and two casualties. One vehicle moved off and the other vehicle was parked in the carriageway resulting in a collision.

2.4.5 The PIAs that have occurred do not indicate a specific pattern or issue with the geometry of the existing road layout and would not be exacerbated by the development proposals.

2.4.6 CrashMap outlines are provided at Appendix A.

2.5 Background planning context

2.5.1 An application (P2020/0294) was submitted for the regeneration of economic growth of Harbourside Port Talbot. The application was submitted in April 2020 by Neath Port Talbot County Borough Council and permission was granted on 15 April 2020.

- 2.5.2 The scheme involves the remediation of existing land to remove the contamination, the construction of a new road infrastructure, removal of voids, basements and foundations remaining on the site from the historic use and flood mitigation works.
- 2.5.3 The proposals were to deliver a road to connect Oakwood Road and Harbourside Road as shown in Figure 2.3. The road was built to serve the new business development sites which will result in the creation of additional employment opportunities for the surrounding community.

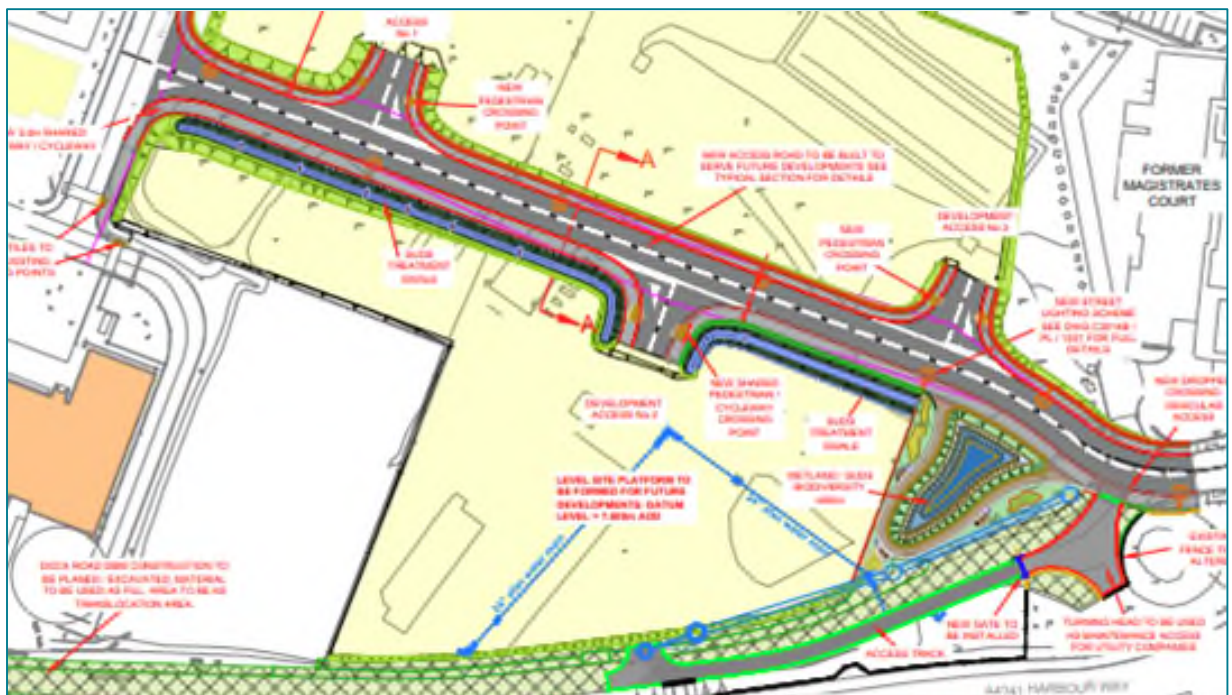


Figure 2.3: P2020/0294 road layout

- 2.5.4 Supporting the application there was: Ground Investigation Report; Flood Consequences Assessment and Mitigation Report; Scalable plans showing the proposed works including highway alignment, drainage, lighting landscaping; and Ecological Assessment.
- 2.5.5 The proposals did not include any traffic generation assessment.
- 2.5.6 Following on from P2020/0294 there have been a number of additional applications discharging specific conditions of the P2020/0294 permission.

3. Site Accessibility

- 3.1.1 This chapter of the TS will set out the connectivity of the site to the surrounding area by sustainable modes of travel.
- #### 3.2 Existing local amenities
- 3.2.1 There are a number of publications which suggest guidance for appropriate walking and cycling distances to facilities. For reference, these have been summarised as follows.
- 3.2.2 Although now superseded by CD143, TA91/05 provides useful guidance on likely walking and cycling distances. Paragraph 2.3 of TA91/05 Provision for Non-Motorised Users states that 'Walking issued to access a wide variety of destinations including educational facilities, shops, and places of work, normally within a range of up to 2 miles' (3.2km). Paragraph 2.2 of TA91/05 states that 2 miles is 'a distance that could easily be walked by the majority of people' and (at paragraph 2.3) that 'Walking and rambling can also be undertaken as a leisure activity, often over longer distances'. In relation to shorter trips in particular, the CIHT publication Planning for Walking (section 2.1) states that across Britain about '80% of journeys shorter than 1 mile are made wholly on foot'.
- 3.2.3 With regard to cycling, TA91/05 goes on to state (in paragraph 2.11) that 'Cycling is used for accessing a variety of different destinations, including educational facilities shops and places of work, up to a range of around 5 miles. Cycling is also undertaken as a leisure activity, often over much longer distances.' At paragraph 2.9, TA91/05 states that 5 miles (8km) is a distance 'that could easily be cycled by the majority of people'.
- 3.2.4 This is consistent with the statement in LTN1/20 Cycle Infrastructure Design (in paragraph 2.2.2) that 'Two out of every three personal trips are less than five miles in length – an achievable distance to cycle for most people'.
- 3.2.5 Welsh Government - Active Travel (Wales) Act 2013: Within the Active Travel Act Design Guidance (ATADG) it is stated within paragraph 4.1.4 that "walking as a mode of travel predominates for journeys of less than two miles whilst cycling is more convenient for longer journeys, typically of up to five miles for regular journeys". This equates to walking distances of up to 3.2km and cycling distances of up to 8km.
- 3.2.6 As such, it is considered that suitable walking distances could be up to 3.2km. This equates to around a 40-minute walk travelling at 3mph (4.8kph). It has been assumed that journeys of up to 8km are within an acceptable cycling distance. A cycling journey of 8km would equate to approximately a 25-minute trip.
- 3.2.7 Distances to some key facilities which may be required by staff on a daily basis are highlighted in Table 3.1.

Table 3.1: Local amenities and facilities

Type	Name	Distance (metres)	Walking Time (mins)	Cycling Time (mins)
Train station	Port Talbot Parkway Railway Station	200	3	1
Bus stop	Port Talbot Bus Station	720	10	3
Shopping	Mandie's Breakfast Van	220	3	1
	Aberfan Shopping Centre	1000	12	5
	Tesco Superstore	1500	15	7

3.2.8 The local facilities and amenities demonstrate that the site is well served with regard to access to retail and public transport.

3.3 Pedestrian connectivity and accessibility

3.3.1 The site benefits from pedestrian footways within the vicinity of the site. A pedestrian footway is provided along Oakwood Road and ranges between 2.0-2.5m in width. This footway connects north to the railway station along Cramic Way or south to the wider industrial estate along Harbour Way. There is a controlled zebra crossing point along Cramic Way, immediately adjacent to the Port Talbot Parkway Railway Station for access to the car park.

3.3.2 To access residential areas on the opposite side of the railway line, pedestrians can use the Port Talbot Parkway railway bridge to cross the railway line.

3.3.3 There is a shared use cycleway/footway which starts from Harbourside car park to the A4241 roundabout to provide easier access to the town centre and bus station. This footpath will be accessed from the internal access road of the site along to Harbourside Road.

3.4 Cycle connectivity and accessibility

3.4.1 The site is in close proximity to Swansea Bay Cycle Network Active Travel cycle red route is located along Harbour Way and the shared use footway from Harbourside car park to the A4241. This cycle route provides access to cycle routes around Port Talbot to residential areas north of the railway line and along Port Talbot beach at Swansea Bay.

3.4.2 A section of the National Cycle Network (NCN) 4 from London to Fishguard goes along A4241 Harbour Way and provides routes west to Swansea and east to Margam County Park. The NCN 887 provides a route between Port Talbot and Afan Forest Park. A cycle map of routes in the vicinity of the site is shown in Figure 3.1.

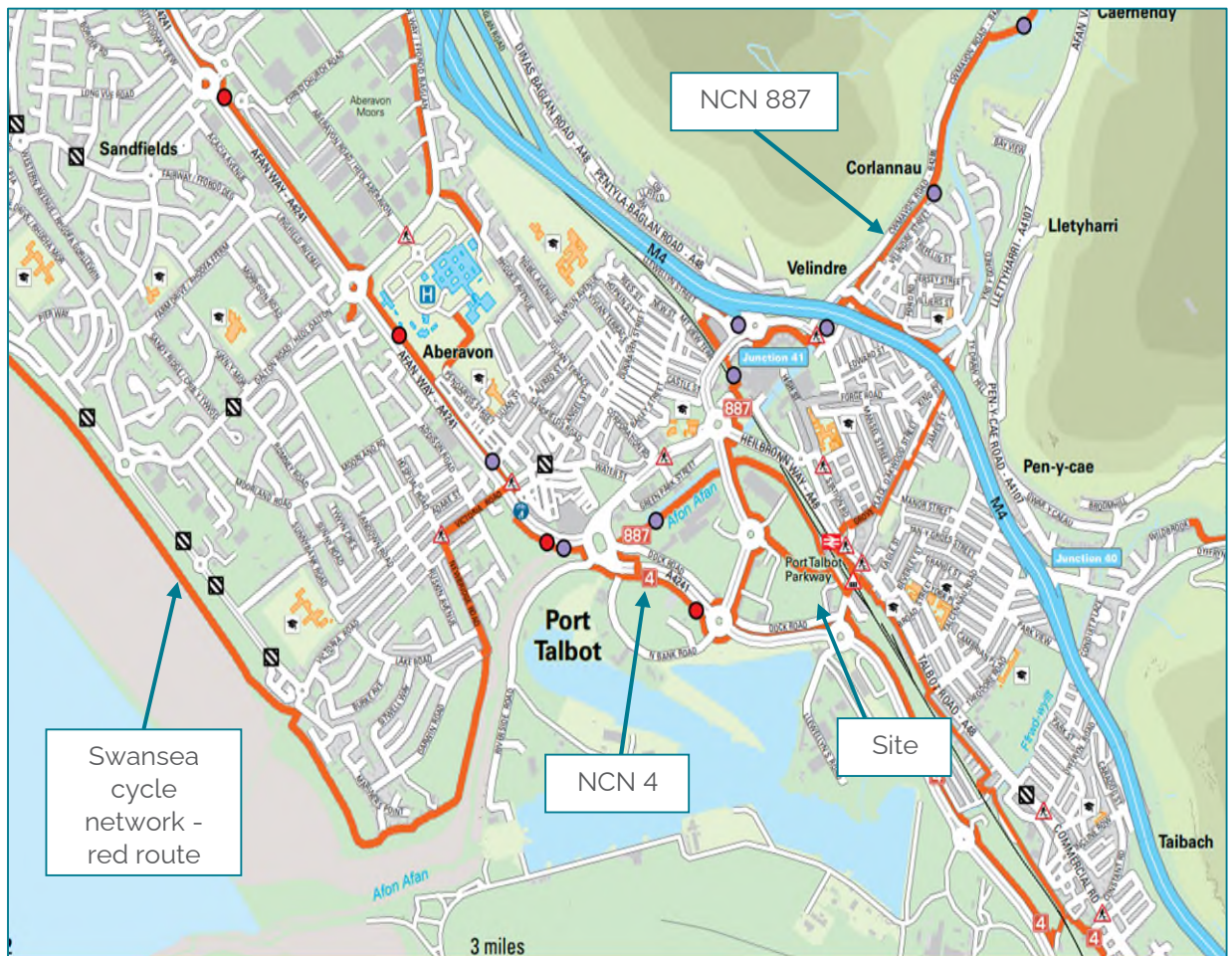


Figure 3.1: Neath Port Talbot Cycling Map

- 3.4.3 A full map of cycling in Neath Port Talbot is attached at Appendix B.
- 3.4.4 The site is well situated to benefit from access to existing cycling routes and cycling would offer an attractive and realistic choice of travel mode for staff of the site.

3.5 Accessibility by public transport

Bus

- 3.5.1 The closest bus stop to the site is Port Talbot Parkway which is approximately 300m away and is accessed via the railway station building and across the railway line. This stop is served by the buses X1, X3, 87 and T1C.
- 3.5.2 There is a high frequency of local and national bus services that serve Port Talbot Bus Station which is located approximately 720m west of the site and a brief summary of the local bus services is provided in Table 3.2 and attached at Appendix C.

Table 3.2: Port Talbot bus station timetable

Service	Bus Stop	Route	Average Frequency of Services (minutes)			Saturday	Sunday
			Mon-Fri				
			AM Peak	PM Peak	First / Last		
X1	Port Talbot Bus Station	Swansea – Port Talbot - Bridgend	30	30	0705/1834	30	60
X3	Port Talbot Bus Station	Port Talbot - Maesteg	60	60	0757/1909	60	-
9	Port Talbot Bus Station	Port Talbot - Sandfields	60	60	0815/1615	-	-
66	Port Talbot Bus Station	Port Talbot – Goytre	60	60	0922/1722	60	-
81	Port Talbot Bus Station	Port Talbot – Brynbryddan	60	60	0719/1827	60	-
84	Port Talbot Bus Station	Swansea Bus Station – Port Talbot Bus Station	120	120	0630/1805	120	-
87	Port Talbot Bus Station	Margam – Neath Bus Station	20	20	0848/1906	30	60
T1C	Port Talbot Bus Station	Aberystwyth – Cardiff	1 service		1247	1247	1247

3.5.3 National Express services serve the bus station with destinations including London, Birmingham, London Gatwick and Heathrow, Manchester and Nottingham.

Rail services

3.5.4 Port Talbot Parkway Railway Station is located 200m walking/cycling distance and is easily accessible on foot (3-minute walk) or bicycle (2-minute cycle) from the site. Cycle stands are located in the station car park which facilitates access to and from the site via rail and cycle and the station also benefits from CCTV to improve security.

3.5.5 Port Talbot Parkway railway station offers national, regional and local services. A brief summary of the rail services available from Port Talbot Parkway is provided in Table 3.3.

Table 3.3: Port Talbot Rail services

Destination	Operator	Journey Time (mins)	First Train	Last Train
Swansea	Transport for Wales	31	06:21	02:07
Cardiff Central	Transport for Wales	46	04:05	22:57
Manchester Piccadilly	Transport for Wales	300	04:05	20:20
Milford Haven	Transport for Wales	145	06:21	20:19
London Paddington	Great Western Railway	150	04:05	20:42
Carmarthen	Great Western Railway	80	06:21	00:25

3.6 Accessibility summary

- 3.6.1 The site is situated in a sustainable location. It is surrounded by well-established and high-quality walking and cycling routes which already accommodate significant levels of pedestrian and cyclist movements.
- 3.6.2 There are frequent bus and rail services within walking distance of the site which provide access to a variety of key local, regional and national destinations. These provide an alternative to travelling to the site by car.
- 3.6.3 The range and choice of travel options within the vicinity of the site therefore offer a realistic and alternative to the car for travel to and from the site. The accessible location will therefore encourage and promote sustainable travel behaviour and would attract staff who would prefer to travel by modes other than the private car.

4. Development proposals

4.1 Overview and layout

4.1.1 The proposed development is a mixed-use employment facility that will comprise of 3688 sqm of B1 office space, laboratories, research, and production area storage. The new facility will be known as the South Wales Industrial Transition from Carbon Hub (SWITCH) with Swansea University as the key stakeholder. It is part of The Harbourside Strategic Employment Site and is an area of 3.0 ha within the Harbourside development area.

4.1.2 The site layout plan is provided at Figure 4.1 and attached at Appendix D.

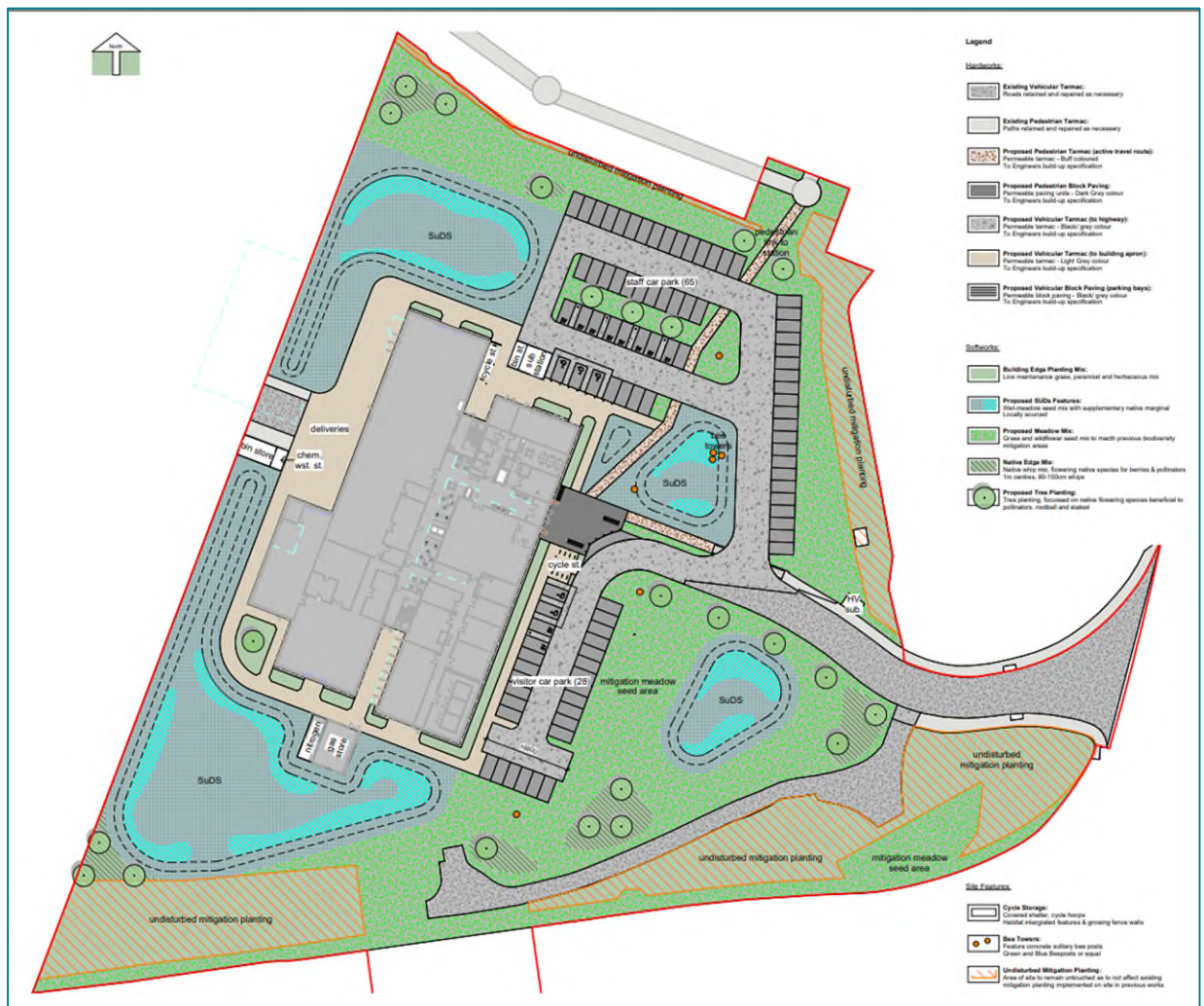


Figure 4.1: Site layout plan

4.2 Vehicle access

4.2.1 As part of the development proposals the recently consented and constructed access road will be closed. It is proposed that the development site will gain access from the existing priority junction with Oakwood Road. This access will be for staff, visitors and refuse vehicles.

4.2.2 A delivery access will be located to the west of the site and accessed via Harbourside Road for delivery vehicles and refuse vehicles.

4.2.3 Site access drawings are included at Appendix E.

4.3 Pedestrian access

4.3.1 There is a high-quality pedestrian infrastructure within the vicinity of the site which is well maintained, lit and benefits from good natural surveillance.

4.3.2 Pedestrian access into the site would be from Oakwood Road via a continuation of the existing footways which range from 2.7m-3.0m. Pedestrian infrastructure would be provided within the site creating a continuous link between Oakwood Road and the building entrance.

4.3.3 At Harbour Way and Oakwood Road roundabout there are dropped kerbs and a pedestrian refuge island in place. The footways continue north along Cramic Way via Oakwood Road to Port Talbot Parkway Railway Station. A zebra crossing is in place directly adjacent to the station from the Harbourside car park.

4.3.4 There is a pedestrian footpath which starts from Harbourside car park to the A4241 roundabout to provide easier access to the town centre and bus station. This footpath will be accessed from the internal access road of the site along to Harbourside Road.

4.4 Servicing access

4.4.1 Servicing arrangements will be via the proposed vehicular access at the main access to the bin store located to the north of the site and via the delivery access to the west of the site.

4.5 Parking

Parking policy

4.5.1 The parking standards for Neath Port Talbot are set out in the Neath Port Talbot CBC Local Development Plan (LDP) (2011-2026) Parking Standards, Supplementary Planning Guidance (SPG). A zonal approach to the standards is employed within the SPG with the site falling under Zone 4.

4.5.2 The parking standards for B1 uses are set out at Table 4.1.

Table 4.1: Use class B1 Zones 4-6 parking standards

Development	Requirement	Development	Requirement
Offices (<1000m ²)	1 space per 20m ²	Offices (>1000m ²)	1 space per 20m ²

4.5.3 Based on the proposed GFA of 3688 sqm, in order to comply with the NPT parking standards, a total of 184 car parking spaces would be required at the development.

4.5.4 A 'reduction in parking requirement' calculation is set out in the Parking Standards SPG which allows a reduced level of parking provision, dependant on the number of sustainability points achievable by a development.

4.5.5 It has been calculated that the proposed development could achieve a sustainability score of seven and therefore a 20% reduction can be applied to the car parking requirement as per the 'reductions in parking requirement' table within the SPG.

- 4.5.6 Once the 20% reduction factor is applied to the parking requirement, the policy compliant level of car parking provision would be 147 car parking spaces.
- 4.5.7 NPT CBC parking standards require that 5% of the overall parking capacity is provided as dedicated disabled parking bays.
- 4.5.8 The parking policy set out above reflects the requirements of an office. The proposals for a data centre result in a lower demand for parking for a given GFA as a large proportion of the building is taken up by servers.

Proposed car parking

- 4.5.9 Given the specific use of a data centre and the resulting lower demand for parking. The proposed parking provision has been based on the operators experience of the required staffing levels. Therefore, the bespoke approach for the development proposals is to provide a total of 93 car parking spaces within the site.
- 4.5.10 Based on 93 car parking spaces, five disabled parking spaces will be provided in line with NPT CBC parking standards. In addition, nine parking bays will be allocated as Electric Vehicle (EV) charging.
- 4.5.11 This is an appropriate level of car parking based on the use of the development.

Proposed cycle parking

- 4.5.12 The NPT CBC cycle parking standards are set out within the Parking Standards SPG. The standards relating to B1 offices are set out at Table 4.2.

Table 4.2: B1 use cycle parking provision

Development	Requirement – Long Stay	Requirement – Short Stay
Offices	1 stand per 200m ²	1 stand per 1000m ²

- 4.5.13 Based on the current proposed GFA of 3688sqm there would be a requirement for the provision of 18 long stay cycle parking spaces and four short stay spaces.

5. Trip generation

5.1 Introduction

5.1.1 This section sets out the forecast trip generation of the proposed development.

5.2 Existing traffic generation

5.2.1 Historically the site operated as part of TATA steel works and later chemical works, an existing industrial use and place of employment. The existing floor space is unknown however, it is likely it would have been greater in scale to that of the development proposals and thus generated a higher number of vehicle trips both operationally and by staff.

5.3 Proposed B1 trip generation

5.3.1 The Trip Rate Information Computer System (TRICS 2023 v 7.10.2) online database has been analysed for sites with similar characteristics to the mixed-use development. B1 offices in edge of town locations within Wales, Scotland and England (excluding Greater London) have been reviewed.

5.3.2 The proposed vehicle trip rates and resultant trip generation based upon the proposed B1 floor space, totalling 3688sqm, are summarised in Table 5.1. A copy of the TRICS report is included at Appendix F.

Table 5.1: Proposed B1 trip rates and trip generation (3,688.1 sqm)

	Trip Rates (per 100 sqm)			Trip Generation (vehicles)		
	Arrivals	Departures	Two-way	Arrivals	Departures	Two-way
AM Peak (08:00-09:00)	1.021	0.169	1.19	38	6	44
PM Peak (17:00-18:00)	0.103	0.73	0.833	4	27	31
Daily	3.381	3.345	6.726	125	123	248

5.3.3 The development proposals would result in an additional 44 two-way movements in the morning peak hour and 31 two-way movements in the evening peak hour. It is not considered that these additional people movements would have a material impact on the operation of the existing public transport, pedestrian or cycle infrastructure.

5.4 Parking accumulation

5.4.1 A parking accumulation has been undertaken for the scenario whereby the proposed development has an increase in traffic. This parking accumulation calculation has been undertaken using the agreed TRICS trip rates for the B1 office use. The car parking accumulation for weekday scenarios are set out in Table 5.2.

Table 5.2: B1 office car parking accumulation

Time	Arrivals	Departures	Difference	Accumulation	Accumulation +10%
00:00-01:00	0	0	0	0	0
01:00-02:00	0	0	0	0	0
03:00-04:00	0	0	0	0	0
04:00-05:00	0	0	0	0	0
05:00-06:00	0	0	0	0	0
06:00-07:00	0	0	0	0	0
07:00-08:00	12	2	10	10	11
08:00-09:00	41	7	34	44	48
09:00-10:00	21	9	12	56	62
10:00-11:00	10	8	2	58	64
11:00-12:00	7	7	0	58	64
12:00-13:00	9	12	-3	55	61
13:00-14:00	11	11	0	55	61
14:00-15:00	7	9	-2	53	58
15:00-16:00	6	11	-5	48	53
16:00-17:00	6	17	-11	37	41
17:00-18:00	4	29	-25	12	13
18:00-19:00	1	9	-8	4	4
19:00-20:00	0	0	0	4	4
20:00-21:00	0	2	-2	2	2
21:00-22:00	0	0	0	2	2
22:00-23:00	0	0	0	2	2
23:00-00:00	0	0	0	2	2
Total	135	133	2	502	552

5.4.2 Table 5.2 sets out the accumulation for the B1 office use on the site. it can be seen that the maximum car parking demand would require 29 car parking spaces during the hours of 17:00-18:00 (the evening network peak). A total of 84 car parking spaces are proposed on the site. This confirms that the level of provision can meet the likely operational demand based on the accepted TRICS analysis.

5.4.3 To offer a robust scenario a 10% uplift has been applied. This demonstrates that a total of 32 spaces would be required. This can be suitably accommodated within the proposed car park to meet the operational requirements of the office site.

5.5 Vehicle distribution and assignment

5.5.1 The percentage distribution of vehicles across the network will be based on 2011 Census data contained in QS701EW - location of usual residence and place of work by method of travel to work. The driving a car or van dataset will be selected as the method of travel.

5.5.2 The 2011 Census data is considered appropriate for use in distribution vehicle traffic onto the network in the peak hours from this site.

5.5.3 To capture an appropriate vehicular distribution the Neath Port Talbot 019 Middle Layer Super Output Area (MSOA) will be used. This area includes the site and is shown below in Figure 5.1.



Figure 5.1: Neath Port Talbot 019 Super Output Area (Source: Nomis)

5.5.4 The most appropriate routes will be identified from the site and would be based on distances and times between the site and destination, with the same distribution percentages used in the AM and PM peaks.

5.5.5 The distribution percentages have been applied to the forecast trips generated from the site access at Oakwood Road to assess the traffic impact of the site at local junctions and is provided at Table 5.3.

Table 5.3: Site Access Trip Distribution Percentages

Site Access	Arrivals
A4241 Harbour Way West	65%
A4241 Harbour Way South	35%
Total	100%

5.5.6 On review the trip distribution there is no significant traffic impact of the site at the local junctions.

6. Summary and conclusions

6.1 Summary

6.1.1 This Transport Statement (TS) has been prepared by Hydrock on behalf of Morgan Sindall Construction and Infrastructure Ltd in order to support a planning application for the proposed mixed-use development at Harbourside, Neath and Port Talbot.

6.1.2 This report has been prepared to provide the necessary information for the Local Highway and Planning Authorities to consider the merits of the development proposals in terms of its location, highway safety and the impact of the development traffic on the local highway network.

6.2 Conclusions

6.2.1 The site is situated in the Harbourside area and is part of the Neath Port Talbot Local Development Plan (2016-2026).

6.2.2 The public transport options within the vicinity of the site offer a realistic and alternative to the car for travel to and from the site. The accessible location will therefore encourage and promote sustainable travel behaviour and would attract staff who would prefer to travel by modes other than the private car.

6.2.3 In reviewing the details of the accident data, it is considered that there are no safety issues in the vicinity of the site that would be exacerbated by the proposals.

6.2.4 Based on the information contained within this TS it is considered that the development will not have a material impact on the operation or safety of the surrounding highway network.

6.2.5 It is therefore considered that there are no reasons relating to transport or highways for objecting to the application.

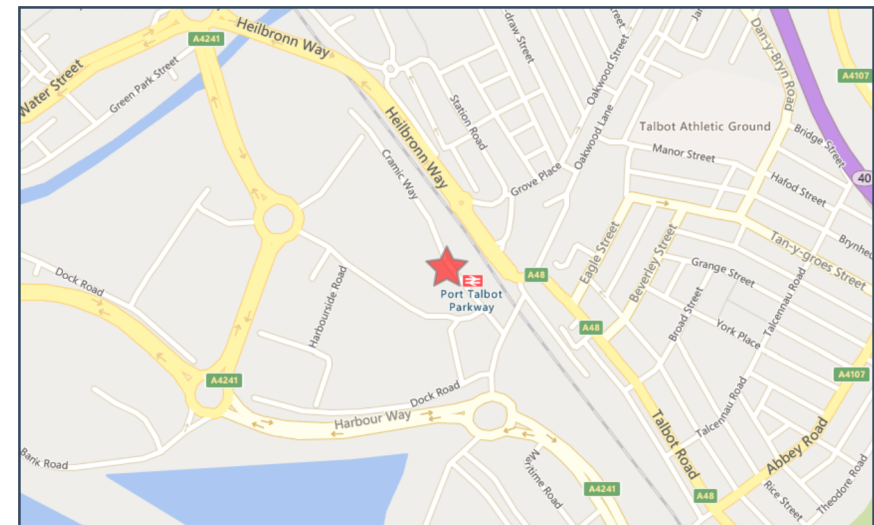
Appendix A Road Safety Data



Validated Data

Crash Date: Tuesday, April 11, 2017 **Time of Crash:** 2:59:00 PM **Crash Reference:** 2017621700595

Highest Injury Severity:	Slight	Road Number:	U0	Number of Casualties:	1
Highway Authority:	Neath Port Talbot	Number of Vehicles:	2	OS Grid Reference:	276662 189626
Local Authority:	Neath Port Talbot County Borough				
Weather Description:	Fine without high winds				
Road Surface Description:	Dry				
Speed Limit:	30				
Light Conditions:	Daylight: regardless of presence of streetlights				
Carriageway Hazards:	None				
Junction Detail:	Other junction				
Junction Pedestrian Crossing:	No physical crossing facility within 50 metres				
Road Type:	Single carriageway				
Junction Control:	Give way or uncontrolled				



For more information about the data please visit: www.crashmap.co.uk/home/Faq
To subscribe to unlimited reports using CrashMap Pro visit www.crashmap.co.uk/Home/Premium_Services



Validated Data

Vehicles involved

Vehicle Ref	Vehicle Type	Vehicle Age	Driver Gender	Driver Age Band	Vehicle Maneouvre	First Point of Impact	Journey Purpose	Hit Object - On Carriageway	Hit Object - Off Carriageway
1	Car (excluding private hire)	0	Male	21 - 25	Vehicle is moving off	Front	Journey as part of work	Parked vehicle	None
2	Car (excluding private hire)	11	Male	46 - 55	Vehicle is parked in the carriageway	Back	Commuting to/from work	None	None

Casualties

Vehicle Ref	Casualty Ref	Injury Severity	Casualty Class	Gender	Age Band	Pedestrian Location	Pedestrian Movement
2	2	Slight	Driver or rider	Male	46 - 55	Unknown or other	Unknown or other

For more information about the data please visit: www.crashmap.co.uk/home/Faq

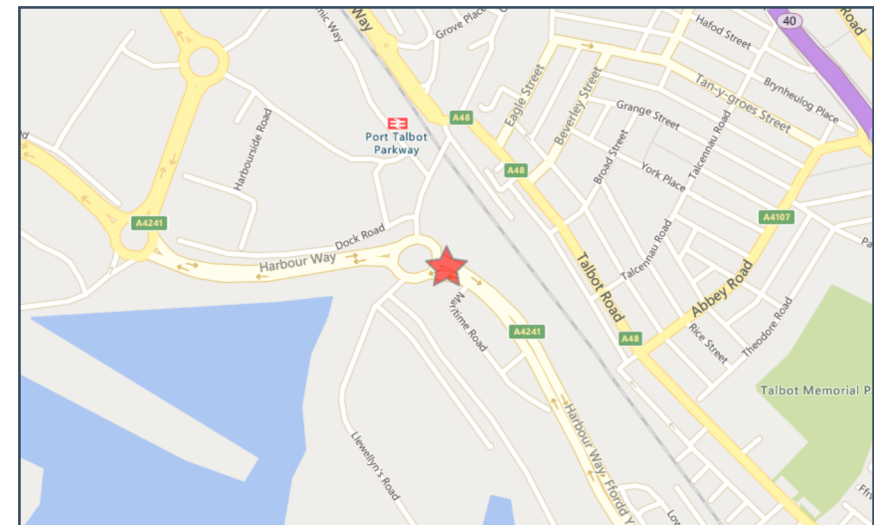
To subscribe to unlimited reports using CrashMap Pro visit www.crashmap.co.uk/Home/Premium_Services



Validated Data

Crash Date: Wednesday, June 27, 2018 **Time of Crash:** 3:40:00 PM **Crash Reference:** 2018621800809

Highest Injury Severity:	Slight	Road Number:	A4241	Number of Casualties:	1
Highway Authority:	Neath Port Talbot	Number of Vehicles:	1	OS Grid Reference:	276768 189386
Local Authority:	Neath Port Talbot County Borough				
Weather Description:	Fine without high winds				
Road Surface Description:	Dry				
Speed Limit:	50				
Light Conditions:	Daylight: regardless of presence of streetlights				
Carriageway Hazards:	None				
Junction Detail:	Roundabout				
Junction Pedestrian Crossing:	No physical crossing facility within 50 metres				
Road Type:	Roundabout				
Junction Control:	Give way or uncontrolled				



For more information about the data please visit: www.crashmap.co.uk/home/Faq
To subscribe to unlimited reports using CrashMap Pro visit www.crashmap.co.uk/Home/Premium_Services



Validated Data

Vehicles involved

Vehicle Ref	Vehicle Type	Vehicle Age	Driver Gender	Driver Age Band	Vehicle Maneouvre	First Point of Impact	Journey Purpose	Hit Object - On Carriageway	Hit Object - Off Carriageway
1	Motorcycle over 50cc and up to 125cc	4	Male	21 - 25	Vehicle proceeding normally along the carriageway, on a left hand bend	Did not impact	Unknown	None	None

Casualties

Vehicle Ref	Casualty Ref	Injury Severity	Casualty Class	Gender	Age Band	Pedestrian Location	Pedestrian Movement
1	1	Slight	Driver or rider	Male	21 - 25	Unknown or other	Unknown or other

For more information about the data please visit: www.crashmap.co.uk/home/Faq

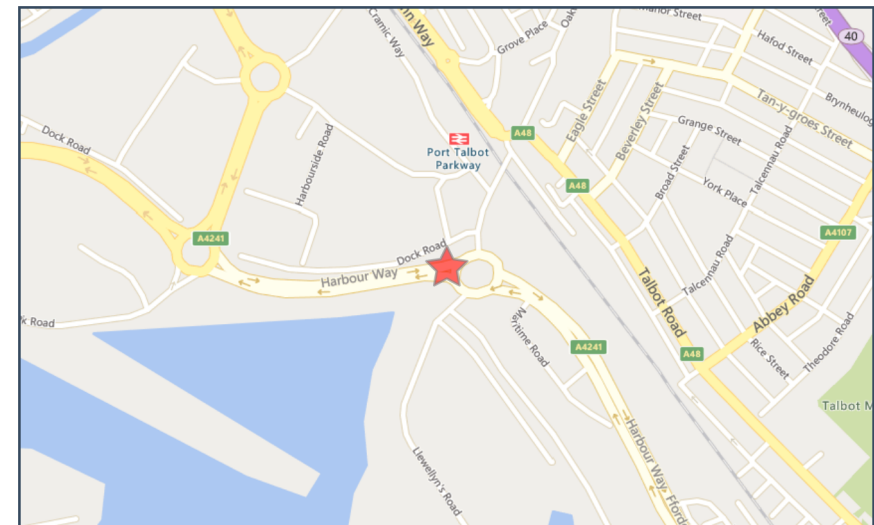
To subscribe to unlimited reports using CrashMap Pro visit www.crashmap.co.uk/Home/Premium_Services



Validated Data

Crash Date: Wednesday, August 14, 2019 **Time of Crash:** 7:07:00 PM **Crash Reference:** 2019621901122

Highest Injury Severity:	Serious	Road Number:	A4241	Number of Casualties:	1
Highway Authority:	Neath Port Talbot	Number of Vehicles:	1	OS Grid Reference:	276677 189410
Local Authority:	Neath Port Talbot County Borough				
Weather Description:	Fine without high winds				
Road Surface Description:	Dry				
Speed Limit:	40				
Light Conditions:	Daylight: regardless of presence of streetlights				
Carriageway Hazards:	None				
Junction Detail:	Roundabout				
Junction Pedestrian Crossing:	No physical crossing facility within 50 metres				
Road Type:	Roundabout				
Junction Control:	Give way or uncontrolled				



For more information about the data please visit: www.crashmap.co.uk/home/Faq
To subscribe to unlimited reports using CrashMap Pro visit www.crashmap.co.uk/Home/Premium_Services



Validated Data

Vehicles involved

Vehicle Ref	Vehicle Type	Vehicle Age	Driver Gender	Driver Age Band	Vehicle Maneouvre	First Point of Impact	Journey Purpose	Hit Object - On Carriageway	Hit Object - Off Carriageway
1	Car (excluding private hire)	9	Male	46 - 55	Vehicle proceeding normally along the carriageway, not on a bend	Front	Commuting to/from work	None	None

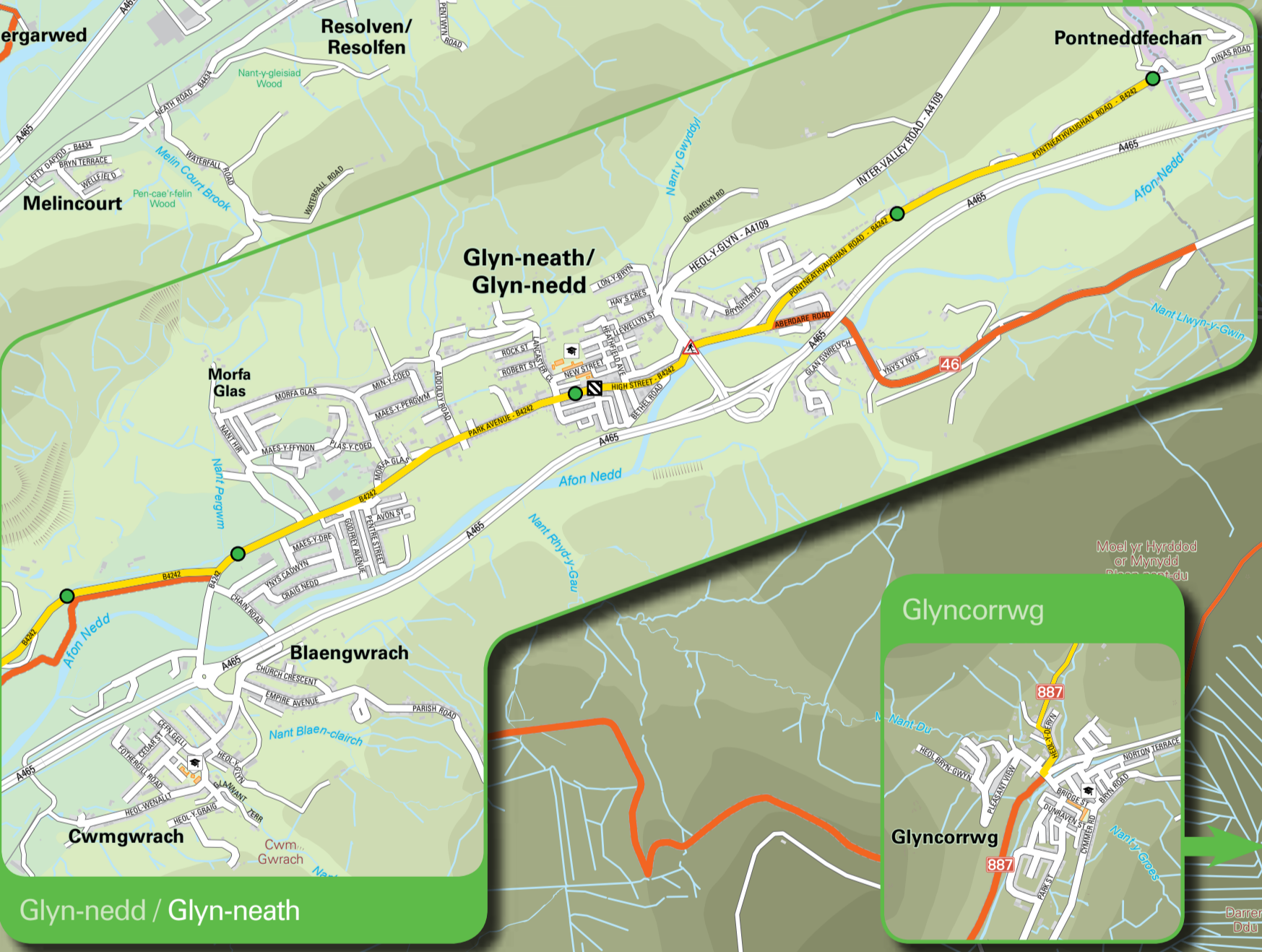
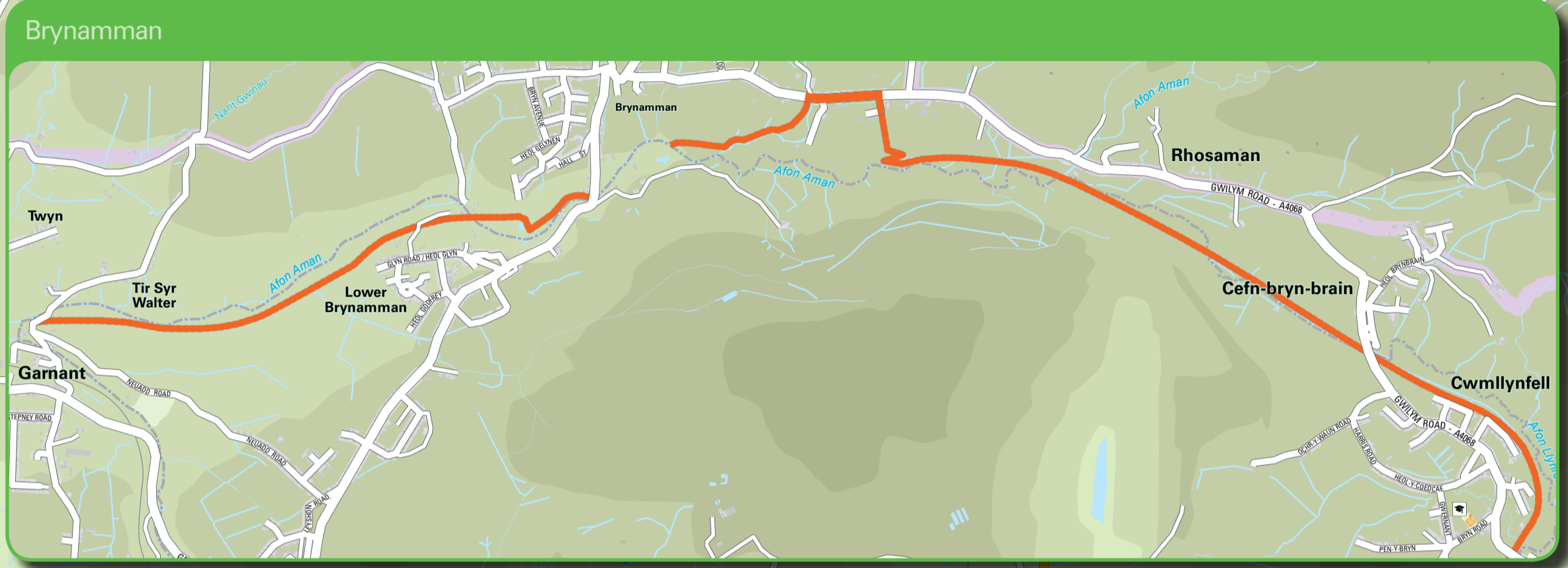
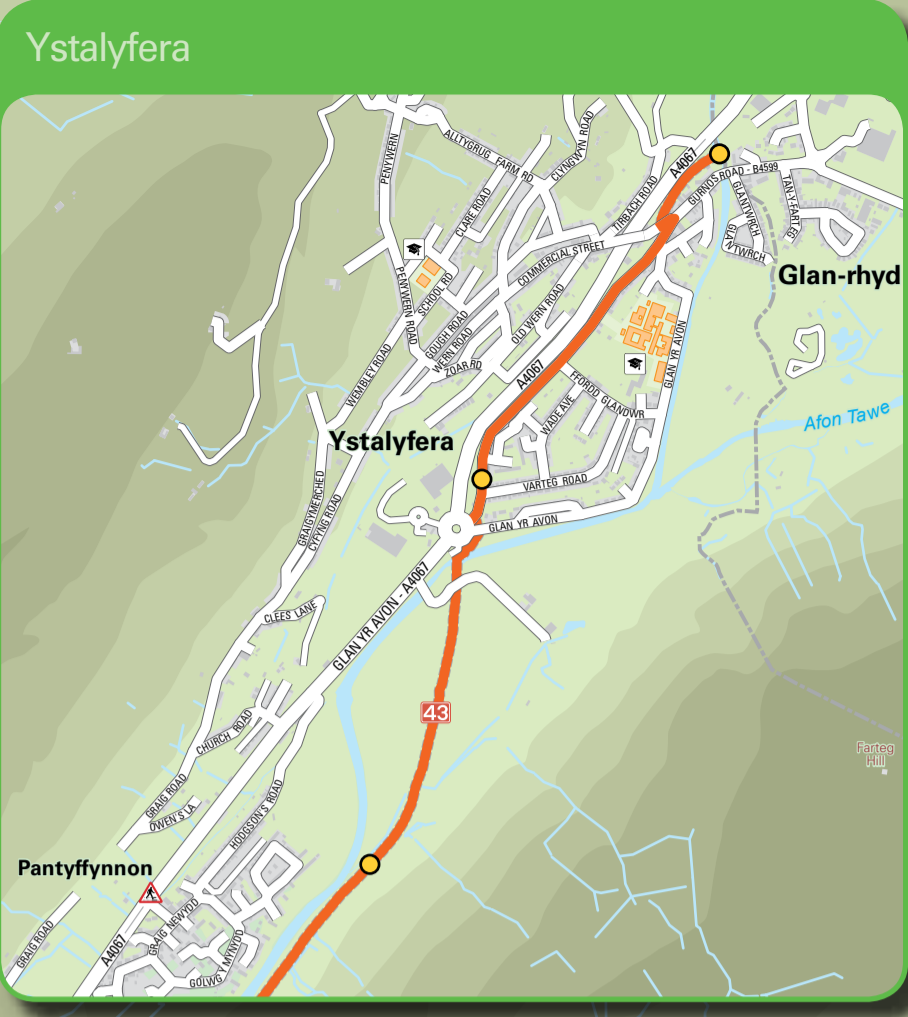
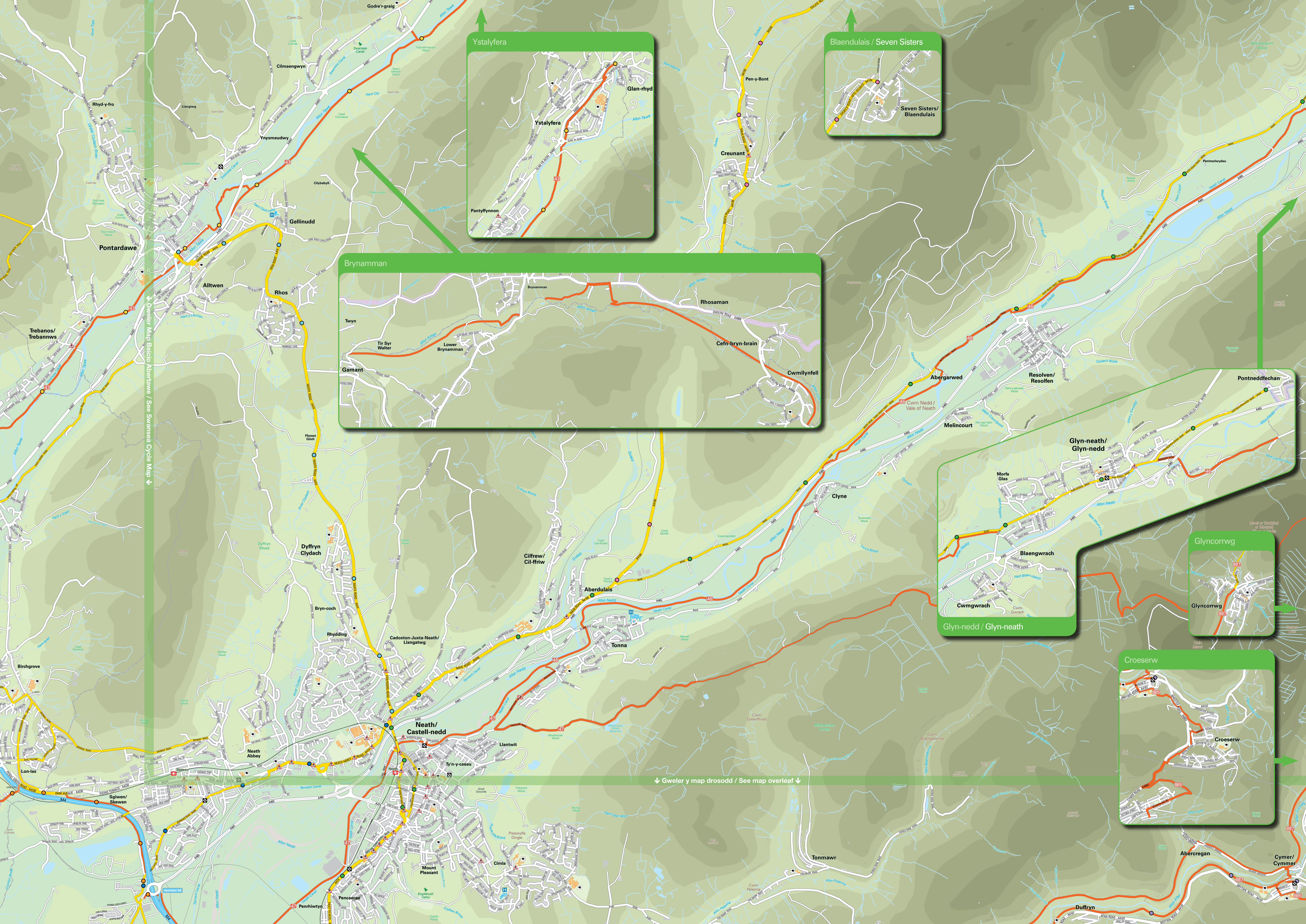
Casualties

Vehicle Ref	Casualty Ref	Injury Severity	Casualty Class	Gender	Age Band	Pedestrian Location	Pedestrian Movement
1	1	Serious	Pedestrian	Male	16 - 20	In carriageway, crossing elsewhere	Crossing from driver's nearside

For more information about the data please visit: www.crashmap.co.uk/home/Faq

To subscribe to unlimited reports using CrashMap Pro visit www.crashmap.co.uk/Home/Premium_Services

Appendix B Neath Port Talbot Cycling Map



Gweler Map Balcio Aherafw / See Swansea Cycle Map

Gweler y map drosodd / See map overleaf



Teithio o le i le Getting About

Traveline Cymru yw'r gwasanaeth gwybodaeth am drafniadaeth gyhoeddus yng Nghymru, sy'n darparu gwybodaeth am lwybrau, amserlenni, prisiau tocynnau a chyflunio teithiau ar gyfer gwasanaethau bysiau a threnau ledled Cymru. Mae'n gwneud hynny drwy wefan ddwyieithog www.traveline.cymru, gwasanaeth ffôn dwyieithog ar 0300 200 22 33, ac apiau dwyieithog, rhad ac am ddim ar gyfer dyfeisiau iPhone ac Android. Gallwch hefyd ddefnyddio Traveline Cymru i gael gwybodaeth am problemau teithio, gwybodaeth am deithio i rai o ddiwyddiadau mwyaf Cymru, gwybodaeth am gerdded a beicio a gwybodaeth am y teithiau hedfan sy'n gadael Maes Awy'r Caerdydd.

Traveline Cymru is the public transport information service in Wales, providing route, timetable, journey planning and fare information for bus, coach and rail services across Wales. Traveline can be accessed via a bilingual website www.traveline.cymru, a bilingual telephone service available on 0300 200 22 33 and through free, bilingual apps for iPhone and Android. You can also use Traveline Cymru to find out about disruptions on your journey, information for travelling to some of Wales' biggest events as well as walking and cycling information and flight departures for Cardiff Airport.

Traveline Cymru
0300 200 22 33
www.traveline.cymru

Gwybodaeth i ymwelwyr Visitor Information

Mae'r canllaw defnyddiol hwn yn berffhaff i'w gario yn eich poced pan fyddwch yn beicio o le i le, ond os oes angen gwybodaeth i ymwelwyr amoch neu os ydych chi chwilio am llety gallwch eich cyfario i'r lle iawn. Mae'r holl wybodaeth y bydd eich hangen amoch i gynllunio eich diwrnod allan, eich seibiant byr neu'ch gwyliau i'w gweld ar:

- dewchifaeabertawe.com**
This handy guide is just the thing to pop in your pocket when out and about on your bike, but if you need visitor information, or if you're looking for accommodation, then we know just the place. You'll find all you need to plan your complete day out, short break or holiday at:
- visitswanseabay.com**
Ewch i'n tudalennau Facebook a Twitter i gael rhagor o ysbrydoliaeth a chael y wybodaeth leol ddiweddaraf. Defnyddiwch @visitswanseabay a #SwanseaBayAdventures pan fyddwch yn cyhoeddi negeseuon, er mwyn i ni allu ymuno â chi yn ystod eich antur ar feic o gwmpas Bae Abertawe!
- Visit our Facebook and Twitter pages for more inspiration and local updates. Use @visitswanseabay and #SwanseaBayAdventures when you post and we can join in your Swansea Bay Cycling Adventure!

Deddf Teithio Llesol (Cymru) Active Travel (Wales) Act

Daeth Deddf Teithio Llesol (Cymru) i rym ym mis Medi 2014 ac mae'n gofygu bod dyletswydd ar awdurdodau lleol ledled Cymru yn awr i gynllunio ar gyfer lwybrau a chyfleusterau cerdded a beicio gwelw a'u darparu. Mae'r map hwn yn dangos yr holl lwybrau sydd ar gael at ddefnyddio cyffredin ym Mae Abertawe a'r cyffiniau.

The Active Travel (Wales) Act came into force in September 2014 and means that Local Authorities across Wales now have a duty to plan for and deliver improved walking and cycling routes and facilities. This map shows the many shared use paths that are available in and around Neath Port Talbot.

Mae rhagor o wybodaeth am y Ddeddf Teithio Llesol ac am feicio ym Mae Abertawe i'w gweld ar: abertawe.gov.uk/beicio

More information about the Active Travel Act and about cycling in Neath Port Talbot can be found at: npt.gov.uk/cycling

Allwedd i'r llwybrau Key to routes

- Llwybr beicio y cyngorir modurwyr i'w gadw'n glir
Advisory cycle route (on-road)
- Llwybr beicio teithio llesol
Active Travel cycle route
- Ar y ffordd / on-road
- Oddi ar y ffordd / off-road
- Llwybr beicio Bae Abertawe
Swansea Bay Cycle Network
<http://www.cycleswanseabay.org.uk/>
- Glaswyrdd / Aqua
- Du / Black
- Glas / Blue
- Brown / Brown
- Gwyrdd / Green
- Llwyd / Grey
- Leim / Lime
- Melyn / Yellow
- Oren / Orange
- Pinc / Pink
- Porffor / Purple
- Coch / Red
- Gwyrddlas / Teal
- Fiolet / Violet
- Rhwylfwrth Beicio Cenedlaethol
National Cycle Network
<http://www.sustrans.org.uk/>
- NCN 4
- NCN 43
- NCN 46

Allwedd i'r symbolau Key to symbols

- Croesfan pelican / Pelican crossing
- Croesfan beuan / Toucan crossing
- Croesfan sebra / Zebra crossing
- Ysbyty / Hospital
- Ucheldir hamdden/chwaraeon / Leisure/sport venue
- Negolwyl / School/college
- Gorsaf reilffordd / Railway station

**Castellnedd Port Talbot
Neath Port Talbot**

Mae'n Farcymru
A Map for Cyclists

Diwyddiadau a'u darparu ym Mae Abertawe a'r cyffiniau
Please use our paths with consideration for all users.

**BYDDWCH YN DDIOGEL
BE SAFE**
Gwblhewch eiddo a yrrwch yn ddiogel i'w ffordd.
Use your full width and drive safely on the road.

BE VIGILANT
Yn eiddo a yrrwch yn ddiogel i'w ffordd.
Use your full width and drive safely on the road.

**BYDDWCH YN YSTRIDIOL
BE CONSIDERATE**
Cynllunio eiddo a yrrwch yn ddiogel i'w ffordd.
Plan your width and drive safely on the road.



**BYDDWCH YN WYLLADWRUS
BE WILLYNG**
Yn eiddo a yrrwch yn ddiogel i'w ffordd.
Use your full width and drive safely on the road.

City and Council of Swansea
Deddf y'r Swannau
City and Council of Neath Port Talbot
Deddf y'r Swannau

Appendix C Bus Timetables

Sandfields - Port Talbot

Monday to Friday (Excluding Bank Holidays) (Inbound)

	Days: SH								
Operator:	RDWY	RDWY	RDWY	RDWY	RDWY	RDWY	RDWY	RDWY	RDWY
Golden Ave	0838	0938	1038	1138	1238	1338	1438	1538	1638
Ysbryd y Mor	0840	0940	1040	1140	1240	1340	1440	1540	1640
Mozart Drive	0844	0944	1044	1144	1244	1344	1444	1544	1644
Fairway Shops	0846	0946	1046	1146	1246	1346	1446	1546	1646
Health Centre	0850	0950	1050	1150	1250	1350	1450	1550	1650
Westlands	0851	0951	1051	1151	1251	1351	1451	1551	1651
Morrisons	0853	0953	1053	1153	1253	1353	1453	1553	1653
NPT Hospital 	0857	0957	1057	1157	1257	1357	1457	1557	1657
Labour Club	0859	0959	1059	1159	1259	1359	1459	1559	1659
Sandown Road	0900	1000	1100	1200	1300	1400	1500	1600	1700
Lake Road	0902	1002	1102	1202	1302	1402	1502	1602	1702
Burgess Green	0904	1004	1104	1204	1304	1404	1504	1604	1704
Port Talbot Bus Station 	0906	1006	1106	1206	1306	1406	1506	1606	1706

Notes:



SH School Holidays

Service 9 (RWAO009)

Timetable valid from 1st February 2018 until further notice

Port Talbot - Sandfields

Monday to Friday (Excluding Bank Holidays) (Outbound)

	Days: SH								
Operator:	RDWY	RDWY	RDWY	RDWY	RDWY	RDWY	RDWY	RDWY	RDWY
Port Talbot Bus Station 	0815	0915	1015	1115	1215	1315	1415	1515	1615
Burgess Green	0817	0917	1017	1117	1217	1317	1417	1517	1617
Lake Road	0820	0920	1020	1120	1220	1320	1420	1520	1620
Sandown Road	0821	0921	1021	1121	1221	1321	1421	1521	1621
Labour Club	0823	0923	1023	1123	1223	1323	1423	1523	1623
NPT Hospital 	0826	0926	1026	1126	1226	1326	1426	1526	1626
Health Centre	0828	0928	1028	1128	1228	1328	1428	1528	1628
Westlands	0829	0929	1029	1129	1229	1329	1429	1529	1629
Morrisons	0832	0932	1032	1132	1232	1332	1432	1532	1632
Fairway Shops	0836	0936	1036	1136	1236	1336	1436	1536	1636
Golden Ave	0837	0937	1037	1137	1237	1337	1437	1537	1637

Notes:

SH School Holidays

Service 9 (RWAO009)

Timetable valid from 1st February 2018 until further notice

Goytre - Port Talbot

Service 66 (RWAO066)

Monday to Friday (Excluding Bank Holidays) (Inbound)

Timetable valid from 15th March 2023 until further notice

Days:	SD	SH											
Notes:	DYF		SD	SH	SD	SH							
Operator:	RDWY RDWY RDWY RDWY RDWY RDWY RDWY RDWY RDWY RDWY RDWY RDWY RDWY												
Goytre Cemetery	0813	0838	0938	1038	1138	1238	1338	1438	1438	1530	1538	1638	1738
Tai-bach Rugby Club	0816	0842	0942	1042	1142	1242	1342	1442	1442	1534	1542	1642	1742
Velindre	0821	0846	0946		1146		1346				1546		
Port Talbot Parkway Railway Station				1047		1247		1447	1447	1539		1647	1747
Port Talbot Bus Station Bay 3 (Arr.)	0825	0853	0953	1053	1153	1253	1353	1453	1453	1545	1553	1653	1753
Port Talbot Bus Station Bay 3 (Dep.)	--	0854	0954	1054	1154	1254	1354	--	1454	--	1554	1654	--
Burgess	--	0856	0956	1056	1156	1256	1356	--	1456	--	1556	1656	--
Hospital Road	--	0858	0958	1058	1158	1258	1358	--	1458	--	1558	1658	--
Westlands	--	0904	1004	1104	1204	1304	1404	--	1504	--	1604	1704	--

Notes:


- DYF** Operates to Dyffryn Lower and Central Schools - schooldays only
- SD** Schooldays Only
- SH** School Holidays Only

Port Talbot - Goytre

Service 66 (RWAO066)

Monday to Friday (Excluding Bank Holidays) (Outbound)

Timetable valid from 15th March 2023 until further notice

Days:											SD	SH
Notes:											DYF	
Operator:	RDWY RDWY RDWY RDWY RDWY RDWY RDWY RDWY RDWY RDWY RDWY RDWY											
Westlands	0905	1005	1105	1205	1305	1405	--	1505	1605	1705		
Morrisons Store	0907	1007	1107	1207	1307	1407	--	1507	1607	1707		
Port Talbot Hospital 	0909	1009	1109	1209	1309	1409	--	1509	1609	1709		
Hospital Road	0912	1012	1112	1212	1312	1412	--	1512	1612	1712		
Burgess	0914	1014	1114	1214	1314	1414	--	1514	1614	1714		
Port Talbot Bus Station Bay 6 (Arr.)	0916	1016	1116	1216	1316	1416	--	1516	1616	1716		
Port Talbot Bus Station Bay 6 (Dep.)	0922	1022	1122	1222	1322	1422	1518	1522	1622	1722		
Port Talbot Parkway Railway Station	0925		1125		1325		1520	1525		1725		
Velindre		1026		1226		1426			1626			
Tai-bach Rugby Club	0931	1031	1131	1231	1331	1431		1531	1631	1731		
Goytre Cemetery	0935	1035	1135	1235	1335	1435	1529	1535	1635	1735		

Notes:

- DYF** Operates to Dyffryn Lower and Central Schools - schooldays only
- SD** Schooldays Only
- SH** School Holidays Only

Goytre - Port Talbot
Saturday (Inbound)
Operator: RDWY RDWY RDWY RDWY RDWY RDWY RDWY RDWY RDWY RDWY

Goytre Cemetery	0838	0938	1038	1138	1238	1338	1438	1538	1638	1738
Tai-bach Rugby Club	0842	0942	1042	1142	1242	1342	1442	1542	1642	1742
Velindre	0846	0946		1146		1346		1546		
Port Talbot Parkway Railway Station			1047		1247		1447		1647	1747
Port Talbot Bus Station Bay 3 (Arr.)	0853	0953	1053	1153	1253	1353	1453	1553	1653	1753
Port Talbot Bus Station Bay 3 (Dep.)	0854	0954	1054	1154	1254	1354	1454	1554	1654	--
Burgess	0856	0956	1056	1156	1256	1356	1456	1556	1656	--
Hospital Road	0858	0958	1058	1158	1258	1358	1458	1558	1658	--
Westlands	0904	1004	1104	1204	1304	1404	1504	1604	1704	--

Service 66 (RWAO066)

Timetable valid from 15th March 2023 until further notice

Port Talbot - Goytre
Saturday (Outbound)
Operator: RDWY RDWY RDWY RDWY RDWY RDWY RDWY RDWY RDWY

Westlands	0905	1005	1105	1205	1305	1405	1505	1605	1705
Morrisons Store	0907	1007	1107	1207	1307	1407	1507	1607	1707
Port Talbot Hospital	0909	1009	1109	1209	1309	1409	1509	1609	1709
Hospital Road	0912	1012	1112	1212	1312	1412	1512	1612	1712
Burgess	0914	1014	1114	1214	1314	1414	1514	1614	1714
Port Talbot Bus Station Bay 6 (Arr.)	0916	1016	1116	1216	1316	1416	1516	1616	1716
Port Talbot Bus Station Bay 6 (Dep.)	0922	1022	1122	1222	1322	1422	1522	1622	1722
Port Talbot Parkway Railway Station	0925		1125		1325		1525		1725
Velindre		1026		1226		1426		1626	
Tai-bach Rugby Club	0931	1031	1131	1231	1331	1431	1531	1631	1731
Goytre Cemetery	0935	1035	1135	1235	1335	1435	1535	1635	1735

Service 66 (RWAO066)

Timetable valid from 15th March 2023 until further notice

Mondays to Fridays

Margam, o/s Tollgate Park dep	08:39	08:59	09:19	09:39	09:59	10:19	10:39	10:59	11:19	11:39	11:59	12:19	12:39	12:59				
Margam Road before Twelve Nights, Margam	08:40	09:00	09:20	09:40	10:00	10:20	10:40	11:00	11:20	11:40	12:00	12:20	12:40	13:00				
Margam Road after Blue Star Garage, Margam	08:41	09:01	09:21	09:41	10:01	10:21	10:41	11:01	11:21	11:41	12:01	12:21	12:41	13:01				
Margam Road after Pheonix Avenue, Groeswen Hospita	08:42	09:02	09:22	09:42	10:02	10:22	10:42	11:02	11:22	11:42	12:02	12:22	12:42	13:02				
Margam Road after Groeswen, Taibach	08:43	09:03	09:23	09:43	10:03	10:23	10:43	11:03	11:23	11:43	12:03	12:23	12:43	13:03				
Margam Road before Eastern School, Taibach	08:44	09:04	09:24	09:44	10:04	10:24	10:44	11:04	11:24	11:44	12:04	12:24	12:44	13:04				
Taibach, nr former Tai-bach Police Station	08:45	09:05	09:25	09:45	10:05	10:25	10:45	11:05	11:25	11:45	12:05	12:25	12:45	13:05				
Taibach, opp Memorial Park	08:45	09:05	09:25	09:45	10:05	10:25	10:45	11:05	11:25	11:45	12:05	12:25	12:45	13:05				
Talbot Road after Abbey Road, Taibach	08:46	09:06	09:26	09:46	10:06	10:26	10:46	11:06	11:26	11:46	12:06	12:26	12:46	13:06				
Port Talbot, o/s The Legion	08:47	09:07	09:27	09:47	10:07	10:27	10:47	11:07	11:27	11:47	12:07	12:27	12:47	13:07				
Port Talbot, Port Talbot Parkway Stand 5 (Stand 5)	08:48	09:08	09:28	09:48	10:08	10:28	10:48	11:08	11:28	11:48	12:08	12:28	12:48	13:08				
Heilbronn Way at Port Talbot Bus Station Stand 4, Port Talbot arr	08:51	09:11	09:31	09:51	10:11	10:31	10:51	11:11	11:31	11:51	12:11	12:31	12:51	13:11				
Heilbronn Way at Port Talbot Bus Station Stand 4, Port Talbot dep	06:15	06:50	07:10	07:50	08:56	09:16	09:36	09:56	10:16	10:36	10:56	11:16	11:36	11:56	12:16	12:36	12:56	13:16
Water Street, opp Health Centre	06:18	06:50	07:13	07:53	08:57	09:17	09:37	09:57	10:17	10:37	10:57	11:17	11:37	11:57	12:17	12:37	12:57	13:17
Victoria Road after Burgess Green, Aberavor	06:19	06:52	07:14	07:54	08:59	09:19	09:39	09:59	10:19	10:39	10:59	11:19	11:39	11:59	12:19	12:39	12:59	13:19
Victoria Road before Addison Road, Aberavor	06:19	06:53	07:14	07:55	09:00	09:20	09:40	10:00	10:20	10:40	11:00	11:20	11:40	12:00	12:20	12:40	13:00	13:20
Sandown Road before Sandown Road Shops, Aberavor	06:20	06:55	07:15	07:56	09:02	09:22	09:42	10:02	10:22	10:42	11:02	11:22	11:42	12:02	12:22	12:42	13:02	13:22
Romney Road before Goya Place, Aberavor	06:21	06:56	07:17	07:57	09:04	09:24	09:44	10:04	10:24	10:44	11:04	11:24	11:44	12:04	12:24	12:44	13:04	13:24
Aberavon, o/s Club Romney Road	06:21	06:56	07:17	07:58	09:04	09:24	09:44	10:04	10:24	10:44	11:04	11:24	11:44	12:04	12:24	12:44	13:04	13:24
Sandfields, nr 37 Dalton House	06:22	06:57	07:18	07:59	09:05	09:25	09:45	10:05	10:25	10:45	11:05	11:25	11:45	12:05	12:25	12:45	13:05	13:25
Aberavon, o/s Church Dalton Roac	06:22	06:57	07:18	07:59	09:05	09:25	09:45	10:05	10:25	10:45	11:05	11:25	11:45	12:05	12:25	12:45	13:05	13:25
Grounds in Neath Port Talbot Hospital, Aberavon	06:25	07:00	07:21	08:02	09:08	09:28	09:48	10:08	10:28	10:48	11:08	11:28	11:48	12:08	12:28	12:48	13:08	13:28
Aberavon, nr 14 Dalton Roac	06:27	07:02	07:23	08:04	09:10	09:30	09:50	10:10	10:30	10:50	11:10	11:30	11:50	12:10	12:30	12:50	13:10	13:30
Sandfields, o/s Sandown House	06:27	07:02	07:23	08:05	09:11	09:31	09:51	10:11	10:31	10:51	11:11	11:31	11:51	12:11	12:31	12:51	13:11	13:31
Aberavon, o/s 30 Sandy Ridge	06:28	07:03	07:24	08:07	09:13	09:33	09:53	10:13	10:33	10:53	11:13	11:33	11:53	12:13	12:33	12:53	13:13	13:33
Farm Drive in Farm Drive, Sandfields	06:29	07:04	07:25	08:07	09:13	09:33	09:53	10:13	10:33	10:53	11:13	11:33	11:53	12:13	12:33	12:53	13:13	13:33
Western Avenue after Briar Road, Sandfields	06:30	07:05	07:26	08:08	09:14	09:34	09:54	10:14	10:34	10:54	11:14	11:34	11:54	12:14	12:34	12:54	13:14	13:34
Sandfields, adj Western Avenue School	06:30	07:05	07:26	08:09	09:15	09:35	09:55	10:15	10:35	10:55	11:15	11:35	11:55	12:15	12:35	12:55	13:15	13:35
Western Avenue at Western Avenue Roundabout, Sandfields	06:31	07:06	07:27	08:10	09:16	09:36	09:56	10:16	10:36	10:56	11:16	11:36	11:56	12:16	12:36	12:56	13:16	13:36
Western Avenue before Brahms Avenue, Sandfields	06:32	07:06	07:27	08:10	09:16	09:36	09:56	10:16	10:36	10:56	11:16	11:36	11:56	12:16	12:36	12:56	13:16	13:36
Seaway Parade before Sandfields Comprehensive, Sandfields	06:33	07:07	07:28	08:11	09:17	09:37	09:57	10:17	10:37	10:57	11:17	11:37	11:57	12:17	12:37	12:57	13:17	13:37
Seaway Parade after Afandale, Sandfields	06:33	07:07	07:28	08:11	09:17	09:37	09:57	10:17	10:37	10:57	11:17	11:37	11:57	12:17	12:37	12:57	13:17	13:37
Seaway Parade before footbridge Seaway Parade, Baglar	06:34	07:08	07:29	08:12	09:18	09:38	09:58	10:18	10:38	10:58	11:18	11:38	11:58	12:18	12:38	12:58	13:18	13:38
Baglan, nr Baglan Railway Station	06:36		07:31															
Sunny Mount after Cedar Gardens, Baglan	06:36		07:32															
Sunny Mount before Lodge Drive, Baglan	06:37		07:32															
Baglan, o/s Baglan Library	06:38		07:34															
Baglan, nr 57 Hawthorn Avenue	06:39		07:35															
Baglan, opp 13 Keir Hardie Road	06:40		07:36															
Baglan, o/s Baglan Shops	06:41		07:37															
Briton Ferry, nr 1 Crawford Roac	06:42		07:38															
Briton Ferry, nr Swan Cottage	06:42		07:38															
Briton Ferry, opp Briton Ferry Health Centre		07:13		08:16	09:22	09:42	10:02	10:22	10:42	11:02	11:22	11:42	12:02	12:22	12:42	13:02	13:22	13:42
Briton Ferry, nr Briton Ferry Post Office	06:44	07:15	07:41	08:18	09:24	09:44	10:04	10:24	10:44	11:04	11:24	11:44	12:04	12:24	12:44	13:04	13:24	13:44
Neath Road after Hill Street, Briton Ferry	06:44	07:16	07:42	08:19	09:25	09:45	10:05	10:25	10:45	11:05	11:25	11:45	12:05	12:25	12:45	13:05	13:25	13:45

Neath Road after Hill Street, Briton Ferry	06:44	07:16	07:42	08:19	09:23	09:43	10:03	10:23	10:43	11:03	11:23	11:43	12:03	12:23	12:43	13:03	13:23	13:43
Neath Road before St Clement's Church, Briton Ferry	06:45	07:17	07:45	08:20	09:26	09:46	10:06	10:26	10:46	11:06	11:26	11:46	12:06	12:26	12:46	13:06	13:26	13:46
Briton Ferry, nr Lodge Cross	06:47	07:19	07:49	08:22	09:28	09:48	10:08	10:28	10:48	11:08	11:28	11:48	12:08	12:28	12:48	13:08	13:28	13:48
Briton Ferry, o/s 55 Cwrt Sart	06:48	07:20	07:50	08:23	09:29	09:49	10:09	10:29	10:49	11:09	11:29	11:49	12:09	12:29	12:49	13:09	13:29	13:49
Court Sart, nr former Grandison Hote	06:49	07:21	07:51	08:24	09:30	09:50	10:10	10:30	10:50	11:10	11:30	11:50	12:10	12:30	12:50	13:10	13:30	13:50
Penrhiwtyn, nr Furnace Terrace	06:50	07:23	07:52	08:26	09:32	09:52	10:12	10:32	10:52	11:12	11:32	11:52	12:12	12:32	12:52	13:12	13:32	13:52
Neath, o/s former Metal Box	06:51	07:24	07:53	08:27	09:33	09:53	10:13	10:33	10:53	11:13	11:33	11:53	12:13	12:33	12:53	13:13	13:33	13:53
Neath, nr Castle Bingo	06:51	07:25	07:53	08:28	09:34	09:54	10:14	10:34	10:54	11:14	11:34	11:54	12:14	12:34	12:54	13:14	13:34	13:54
Briton Ferry Road before Southgate Street, Melincryddan	06:52	07:26	07:54	08:29	09:35	09:55	10:15	10:35	10:55	11:15	11:35	11:55	12:15	12:35	12:55	13:15	13:35	13:55
Neath, o/s former Windsor Windsor Roac	06:52	07:27	07:54	08:31	09:37	09:57	10:17	10:37	10:57	11:17	11:37	11:57	12:17	12:37	12:57	13:17	13:37	13:57
Neath, o/s The Big Cam	06:53	07:28	07:55	08:32	09:38	09:58	10:18	10:38	10:58	11:18	11:38	11:58	12:18	12:38	12:58	13:18	13:38	13:58
Orchard Street at Neath Bus Station Stand 10, Neath arr	06:54	07:30	07:56	08:34	09:40	10:00	10:20	10:40	11:00	11:20	11:40	12:00	12:20	12:40	13:00	13:20	13:40	14:00

Penarth, nr Fawcett Terrace	14:12	14:32	14:52	15:12	15:32	15:52	16:12	16:32	16:52	17:12	17:35	17:52	18:15	18:35	19:35
Neath, o/s former Metal Box	14:13	14:33	14:53	15:13	15:33	15:53	16:13	16:33	16:53	17:13	17:36	17:53	18:16	18:36	19:36
Neath, nr Castle Bingo	14:14	14:34	14:54	15:14	15:34	15:54	16:14	16:34	16:54	17:14	17:37	17:54	18:17	18:37	19:37
Briton Ferry Road before Southgate Street, Melincryddan	14:15	14:35	14:55	15:15	15:35	15:55	16:15	16:35	16:55	17:15	17:38	17:55	18:18	18:38	19:38
Neath, o/s former Windsor Windsor Road	14:17	14:37	14:57	15:17	15:37	15:57	16:17	16:37	16:57	17:17	17:40	17:57	18:20	18:39	19:39
Neath, o/s The Big Cam	14:18	14:38	14:58	15:18	15:38	15:58	16:18	16:38	16:58	17:18	17:40	17:58	18:20	18:40	19:40
Orchard Street at Neath Bus Station Stand 10, Neath arr	14:20	14:40	15:00	15:20	15:40	16:00	16:20	16:40	17:00	17:20	17:42	18:00	18:22	18:42	19:42

Compiled from data for the period Mon 04-Sep-2023 to Sun 10-Sep-2023. Times not in bold are estimated by using the distance between the stops.

Neath, o/s The Big Cam

07:58 08:30 08:30 08:50 09:48 10:18 10:48 11:18 11:48 12:18 12:48 13:18 13:48 14:18 14:48 15:18 15:48 16:18

Orchard Street at Neath Bus Station Stand 10, Neath *arr* 08:00 08:32 08:42 09:02 09:50 10:20 10:50 11:20 11:50 12:20 12:50 13:20 13:50 14:20 14:50 15:20 15:50 16:20

Margam, o/s Tollgate Park	dep	15:49	16:19	16:49	17:19	17:49	18:15	18:49
Margam Road before Twelve Nights, Margam		15:50	16:20	16:50	17:20	17:50	18:16	18:50
Margam Road after Blue Star Garage, Margam		15:51	16:21	16:51	17:21	17:51	18:18	18:51
Margam Road after Pheonix Avenue, Groeswen Hospital		15:52	16:22	16:53	17:23	17:53	18:19	18:53
Margam Road after Groeswen, Taibach		15:53	16:23	16:54	17:24	17:54	18:20	18:54
Margam Road before Eastern School, Taibach		15:54	16:24	16:55	17:25	17:55	18:22	18:55
Taibach, nr former Tai-bach Police Station		15:55	16:25	16:56	17:26	17:56	18:23	18:56
Taibach, opp Memorial Park		15:55	16:25	16:57	17:27	17:57	18:23	18:57
Talbot Road after Abbey Road, Taibach		15:56	16:26	16:58	17:28	17:58	18:24	18:58
Port Talbot, o/s The Legion		15:57	16:27	16:59	17:29	17:59	18:25	18:59
Port Talbot, Port Talbot Parkway Stand 5 (Stand 5)		15:57	16:27	17:00	17:30	18:00	18:25	19:00
Heilbronn Way at Port Talbot Bus Station Stand 4, Port Talbot	arr	16:01	16:31	17:03	17:33	18:03	18:29	19:03
Heilbronn Way at Port Talbot Bus Station Stand 4, Port Talbot	dep	16:06	16:36	17:07	17:37	18:07		19:07
Water Street, opp Health Centre		16:08	16:38	17:08	17:38	18:08		19:08
Victoria Road after Burgess Green, Aberavon		16:10	16:40	17:09	17:39	18:09		19:09
Victoria Road before Addison Road, Aberavon		16:11	16:41	17:10	17:40	18:10		19:10
Sandown Road before Sandown Road Shops, Aberavon		16:12	16:42	17:11	17:41	18:11		19:11
Romney Road before Goya Place, Aberavon		16:14	16:44	17:12	17:42	18:12		19:12
Aberavon, o/s Club Romney Road		16:15	16:45	17:13	17:43	18:13		19:13
Sandfields, nr 37 Dalton House		16:15	16:45	17:13	17:43	18:13		19:13
Aberavon, o/s Church Dalton Road		16:16	16:46	17:14	17:44	18:14		19:14
Grounds in Neath Port Talbot Hospital, Aberavon		16:18	16:48	17:16	17:46	18:16		19:16
Aberavon, nr 14 Dalton Road		16:21	16:51	17:18	17:48	18:18		19:18
Sandfields, o/s Sandown House		16:22	16:52	17:19	17:49	18:19		19:19
Aberavon, o/s 30 Sandy Ridge		16:23	16:53	17:21	17:51	18:21		19:21
Farm Drive in Farm Drive, Sandfields		16:24	16:54	17:21	17:51	18:21		19:21
Western Avenue after Briar Road, Sandfields		16:25	16:55	17:22	17:52	18:22		19:22
Sandfields, adj Western Avenue School		16:25	16:55	17:23	17:53	18:23		19:23
Western Avenue at Western Avenue Roundabout, Sandfields		16:26	16:56	17:24	17:54	18:24		19:24
Western Avenue before Brahms Avenue, Sandfields		16:27	16:57	17:24	17:54	18:24		19:24
Seaway Parade before Sandfields Comprehensive, Sandfields		16:27	16:57	17:25	17:55	18:25		19:25
Seaway Parade after Afandale, Sandfields		16:28	16:58	17:25	17:55	18:25		19:25
Seaway Parade before footbridge Seaway Parade, Baglar		16:29	16:59	17:27	17:57	18:27		19:27
Briton Ferry, opp Briton Ferry Health Centre		16:33	17:03	17:34	18:03	18:33		19:33
Briton Ferry, nr Briton Ferry Post Office		16:35	17:05	17:37	18:07	18:37		19:37
Neath Road after Hill Street, Briton Ferry		16:36	17:06	17:38	18:08	18:38		19:38
Neath Road before St Clement's Church, Briton Ferry		16:37	17:07	17:40	18:09	18:39		19:39
Briton Ferry, nr Lodge Cross		16:38	17:08	17:41	18:11	18:41		19:41
Briton Ferry, o/s 55 Cwrt Sart		16:39	17:09	17:42	18:12	18:42		19:42
Court Sart, nr former Grandison Hotel		16:40	17:10	17:43	18:13	18:43		19:43
Penrhiwtyn, nr Furnace Terrace		16:42	17:12	17:45	18:15	18:45		19:45
Neath, o/s former Metal Box		16:43	17:13	17:46	18:16	18:46		19:46
Neath, nr Castle Bingo		16:44	17:14	17:47	18:17	18:47		19:47
Briton Ferry Road before Southgate Street, Melincryddan		16:45	17:15	17:48	18:18	18:48		19:48
Neath, o/s former Windsor Windsor Road		16:47	17:17	17:49	18:19	18:49		19:49
Neath, o/s The Big Cam		16:48	17:18	17:50	18:20	18:50		19:50
Orchard Street at Neath Bus Station Stand 10, Neath	arr	16:50	17:20	17:52	18:22	18:52		19:52

Compiled from data for the period Mon 04-Sep-2023 to Sun 10-Sep-2023. Times not in bold are estimated by using the distance between the stops.

Sundays

Heilbronn Way at Port Talbot Bus Station Stand 4, Port Talbot	dep	08:25	09:25	10:25	11:25	12:25	13:25	14:25	15:25	16:25	17:25
Water Street, opp Health Centre		08:27	09:27	10:27	11:27	12:27	13:27	14:27	15:27	16:27	17:27
Victoria Road after Burgess Green, Aberavor		08:28	09:28	10:28	11:28	12:28	13:28	14:28	15:28	16:28	17:28
Victoria Road before Addison Road, Aberavor		08:28	09:28	10:28	11:28	12:28	13:28	14:28	15:28	16:28	17:28
Sandown Road before Sandown Road Shops, Aberavor		08:29	09:29	10:29	11:29	12:29	13:29	14:29	15:29	16:29	17:29
Romney Road before Goya Place, Aberavor		08:31	09:31	10:31	11:31	12:31	13:31	14:31	15:31	16:31	17:31
Aberavon, o/s Club Romney Road		08:31	09:31	10:31	11:31	12:31	13:31	14:31	15:31	16:31	17:31
Sandfields, nr 37 Dalton House		08:32	09:32	10:32	11:32	12:32	13:32	14:32	15:32	16:32	17:32
Aberavon, o/s Church Dalton Roac		08:32	09:32	10:32	11:32	12:32	13:32	14:32	15:32	16:32	17:32
Grounds in Neath Port Talbot Hospital, Aberavon		08:35	09:35	10:35	11:35	12:35	13:35	14:35	15:35	16:35	17:35
Aberavon, nr 14 Dalton Roac		08:40	09:40	10:40	11:40	12:40	13:40	14:40	15:40	16:40	17:40
Sandfields, o/s Sandown House		08:40	09:40	10:40	11:40	12:40	13:40	14:40	15:40	16:40	17:40
Aberavon, o/s 30 Sandy Ridge		08:41	09:41	10:41	11:41	12:41	13:41	14:41	15:41	16:41	17:41
Farm Drive in Farm Drive, Sandfields		08:42	09:42	10:42	11:42	12:42	13:42	14:42	15:42	16:42	17:42
Western Avenue after Briar Road, Sandfields		08:43	09:43	10:43	11:43	12:43	13:43	14:43	15:43	16:43	17:43
Sandfields, adj Western Avenue School		08:43	09:43	10:43	11:43	12:43	13:43	14:43	15:43	16:43	17:43
Western Avenue at Western Avenue Roundabout, Sandfields		08:44	09:44	10:44	11:44	12:44	13:44	14:44	15:44	16:44	17:44
Western Avenue before Brahms Avenue, Sandfields		08:44	09:44	10:44	11:44	12:44	13:44	14:44	15:44	16:44	17:44
Seaway Parade before Sandfields Comprehensive, Sandfields		08:45	09:45	10:45	11:45	12:45	13:45	14:45	15:45	16:45	17:45
Seaway Parade after Afandale, Sandfields		08:45	09:45	10:45	11:45	12:45	13:45	14:45	15:45	16:45	17:45
Seaway Parade before footbridge Seaway Parade, Baglar		08:46	09:46	10:46	11:46	12:46	13:46	14:46	15:46	16:46	17:46
Baglan, nr Baglan Railway Station		08:47	09:47	10:47	11:47	12:47	13:47	14:47	15:47	16:47	17:47
Sunny Mount after Cedar Gardens, Baglan		08:48	09:48	10:48	11:48	12:48	13:48	14:48	15:48	16:48	17:48
Sunny Mount before Lodge Drive, Baglar		08:48	09:48	10:48	11:48	12:48	13:48	14:48	15:48	16:48	17:48
Baglan, o/s Baglan Library		08:50	09:50	10:50	11:50	12:50	13:50	14:50	15:50	16:50	17:50
Baglan, nr 57 Hawthorn Avenue		08:50	09:50	10:50	11:50	12:50	13:50	14:50	15:50	16:50	17:50
Baglan, opp 13 Keir Hardie Road		08:51	09:51	10:51	11:51	12:51	13:51	14:51	15:51	16:51	17:51
Baglan, o/s Baglan Shops		08:52	09:52	10:52	11:52	12:52	13:52	14:52	15:52	16:52	17:52
Briton Ferry, nr 1 Crawford Roac		08:53	09:53	10:53	11:53	12:53	13:53	14:53	15:53	16:53	17:53
Briton Ferry, nr Swan Cottage		08:53	09:53	10:53	11:53	12:53	13:53	14:53	15:53	16:53	17:53
Briton Ferry, nr Briton Ferry Post Office		08:54	09:54	10:54	11:54	12:54	13:54	14:54	15:54	16:54	17:54
Neath Road after Hill Street, Briton Ferry		08:55	09:55	10:55	11:55	12:55	13:55	14:55	15:55	16:55	17:55
Neath Road before St Clement`s Church, Briton Ferry		08:56	09:56	10:56	11:56	12:56	13:56	14:56	15:56	16:56	17:56
Briton Ferry, nr Lodge Cross		08:58	09:58	10:58	11:58	12:58	13:58	14:58	15:58	16:58	17:58
Briton Ferry, o/s 55 Cwrt Sart		08:59	09:59	10:59	11:59	12:59	13:59	14:59	15:59	16:59	17:59
Court Sart, nr former Grandison Hote		09:00	10:00	11:00	12:00	13:00	14:00	15:00	16:00	17:00	18:00
Penrhiwtyn, nr Furnace Terrace		09:01	10:01	11:01	12:01	13:01	14:01	15:01	16:01	17:01	18:01
Neath, o/s former Metal Box		09:02	10:02	11:02	12:02	13:02	14:02	15:02	16:02	17:02	18:02
Neath, nr Castle Bingo		09:03	10:03	11:03	12:03	13:03	14:03	15:03	16:03	17:03	18:03
Briton Ferry Road before Southgate Street, Melincryddan		09:03	10:03	11:03	12:03	13:03	14:03	15:03	16:03	17:03	18:03
Neath, o/s former Windsor Windsor Roac		09:04	10:04	11:04	12:04	13:04	14:04	15:04	16:04	17:04	18:04
Neath, o/s The Big Cam		09:05	10:05	11:05	12:05	13:05	14:05	15:05	16:05	17:05	18:05
Orchard Street at Neath Bus Station Stand 10, Neath	arr	09:06	10:06	11:06	12:06	13:06	14:06	15:06	16:06	17:06	18:06

Compiled from data for the period Mon 04-Sep-2023 to Sun 10-Sep-2023. Times not in bold are estimated by using the distance between the stops.

Halton	West Port Talbot Bus Station	Stand 3	West Port Talbot	<i>dcp</i>	08:24	08:39	08:59	09:19	09:39	09:59	10:19	10:39	10:59	11:19	11:39	11:59	12:19	12:39	12:59	13:19
Port Talbot, Port Talbot Parkway Stand 3 (Stand 3)					08:26	08:41	09:01	09:21	09:41	10:01	10:21	10:41	11:01	11:21	11:41	12:01	12:21	12:41	13:01	13:21
	Port Talbot, nr Plaza				08:26	08:41	09:01	09:21	09:41	10:01	10:21	10:41	11:01	11:21	11:41	12:01	12:21	12:41	13:01	13:21
	Central School, nr Abbey Road				08:28	08:43	09:03	09:23	09:43	10:03	10:23	10:43	11:03	11:23	11:43	12:03	12:23	12:43	13:03	13:23
	Taibach, o/s Memorial Park				08:29	08:44	09:04	09:24	09:44	10:04	10:24	10:44	11:04	11:24	11:44	12:04	12:24	12:44	13:04	13:24
	Taibach, opp Taibach Post Office				08:30	08:45	09:05	09:25	09:45	10:05	10:25	10:45	11:05	11:25	11:45	12:05	12:25	12:45	13:05	13:25
	Taibach, opp Eastern School				08:30	08:45	09:05	09:25	09:45	10:05	10:25	10:45	11:05	11:25	11:45	12:05	12:25	12:45	13:05	13:25
	Groeswen Hospital, nr Groeswen				08:31	08:46	09:06	09:26	09:46	10:06	10:26	10:46	11:06	11:26	11:46	12:06	12:26	12:46	13:06	13:26
	Margam Road after Earl Road, Margam				08:32	08:47	09:07	09:27	09:47	10:07	10:27	10:47	11:07	11:27	11:47	12:07	12:27	12:47	13:07	13:27
	Margam Road before Blue Star Garage, Margam				08:32	08:47	09:07	09:27	09:47	10:07	10:27	10:47	11:07	11:27	11:47	12:07	12:27	12:47	13:07	13:27
	Margam Road before Twelve Nights, Margam				08:33	08:48	09:08	09:28	09:48	10:08	10:28	10:48	11:08	11:28	11:48	12:08	12:28	12:48	13:08	13:28
	Margam, nr Tollgate Shops				08:34	08:49	09:09	09:29	09:49	10:09	10:29	10:49	11:09	11:29	11:49	12:09	12:29	12:49	13:09	13:29
	Margam, o/s Tollgate Park			<i>arr</i>	08:36	08:51	09:11	09:31	09:51	10:11	10:31	10:51	11:11	11:31	11:51	12:11	12:31	12:51	13:11	13:31

Orchard Street at Neath Bus Station Stand 10, Neath	dep	12:50	13:10	13:30	13:50	14:10	14:30	14:50	15:10	15:30	15:50	16:10	16:30	16:50	17:10	17:30	17:50	18:05	18:25
Neath, o/s 107 London Road		12:50	13:10	13:30	13:50	14:10	14:30	14:50	15:10	15:30	15:50	16:10	16:30	16:50	17:10	17:30	17:50	18:05	18:25
Melincryddan, opp Castle Bingo		12:53	13:13	13:33	13:53	14:13	14:33	14:53	15:13	15:33	15:53	16:13	16:33	16:53	17:13	17:33	17:53	18:08	18:26
Neath, opp former Metal Box		12:53	13:13	13:33	13:53	14:13	14:33	14:53	15:13	15:33	15:53	16:13	16:33	16:53	17:13	17:33	17:53	18:08	18:26
Pantyrheol after Westbourne Road, Penrhiwtyn		12:55	13:15	13:35	13:55	14:15	14:35	14:55	15:15	15:35	15:55	16:15	16:35	16:55	17:15	17:35	17:55	18:10	18:27
Penrhiwtyn, nr former Grandison Hotel		12:57	13:17	13:37	13:57	14:17	14:37	14:57	15:17	15:37	15:57	16:17	16:37	16:57	17:17	17:37	17:57	18:12	18:28
Cwrt Sart after Station Road, Briton Ferry		12:57	13:17	13:37	13:57	14:17	14:37	14:57	15:18	15:38	15:58	16:18	16:38	16:58	17:18	17:38	17:58	18:13	18:28
Giants Grave, nr Lodge Cross		13:00	13:20	13:40	14:00	14:20	14:40	15:00	15:20	15:40	16:00	16:20	16:40	17:00	17:20	17:40	18:00	18:15	18:31
Briton Ferry, opp St Clement's Church		13:01	13:21	13:41	14:01	14:21	14:41	15:01	15:21	15:41	16:01	16:21	16:41	17:01	17:21	17:41	18:01	18:16	18:32
Briton Ferry, adj Post Box Briton Ferry Post Office		13:03	13:23	13:43	14:03	14:23	14:43	15:03	15:23	15:43	16:03	16:23	16:43	17:03	17:23	17:43	18:03	18:18	18:36
Briton Ferry, nr 102 Travellers Rest																			18:37
Crawford Road in Crawford Road, Briton Ferry																			18:39
Mayberry Road after Baglan Shops, Baglan																			18:41
Greenwood Road after Acorn Place, Baglan																			18:41
Baglan, opp 52 Greenwood Road																			18:42
Baglan, o/s Baglan Library																			18:44
Lodge Drive after Maes Rhedyn, Baglan																			18:44
Sunny Mount after Lodge Drive, Baglan																			18:45
Sunny Mount after Cedar Gardens, Baglan																			18:46
Seaway Parade after Baglan Railway Station, Baglan																			18:47
Briton Ferry, nr Briton Ferry Health Centre		13:06	13:26	13:46	14:06	14:26	14:46	15:06	15:30	15:50	16:10	16:30	16:50	17:10	17:30	17:50	18:10	18:25	
Seaway Parade after footbridge Seaway Parade, Baglan		13:10	13:30	13:50	14:10	14:30	14:50	15:10	15:34	15:54	16:14	16:34	16:54	17:14	17:34	17:54	18:14	18:29	18:47
Seaway Parade before Afandale, Sandfields		13:12	13:32	13:52	14:12	14:32	14:52	15:12	15:35	15:55	16:15	16:35	16:55	17:15	17:35	17:55	18:15	18:30	18:48
Western Avenue at Western Avenue Terminus, Sandfields		13:12	13:32	13:52	14:12	14:32	14:52	15:12	15:35	15:55	16:15	16:35	16:55	17:15	17:35	17:55	18:15	18:30	18:49
Sandfields, nr Brahms Avenue		13:12	13:32	13:52	14:12	14:32	14:52	15:12	15:35	15:55	16:15	16:35	16:55	17:15	17:35	17:55	18:15		
Sandfields, o/s Pharmacy Sandfields Surgery		13:13	13:33	13:53	14:13	14:33	14:53	15:13	15:36	15:56	16:16	16:36	16:56	17:16	17:36	17:56	18:16		
Sandfields, nr Western Avenue School		13:14	13:34	13:54	14:14	14:34	14:54	15:14	15:37	15:57	16:17	16:37	16:57	17:17	17:37	17:57	18:17		
Western Avenue after Briar Road, Sandfields		13:14	13:34	13:54	14:14	14:34	14:54	15:14	15:37	15:57	16:17	16:37	16:57	17:17	17:37	17:57	18:17		
Sandy Ridge after Farm Drive, Sandfields		13:15	13:35	13:55	14:15	14:35	14:55	15:15	15:38	15:58	16:18	16:38	16:58	17:18	17:38	17:58	18:18		
Sandfields, nr 47 Sandy Ridge		13:16	13:36	13:56	14:16	14:36	14:56	15:16	15:39	15:59	16:19	16:39	16:59	17:19	17:39	17:59	18:19		
Sandfields, nr 37 Dalton House		13:17	13:37	13:57	14:17	14:37	14:57	15:17	15:40	16:00	16:20	16:40	17:00	17:20	17:40	18:00	18:20		
Aberavon, o/s Church Dalton Road		13:18	13:38	13:58	14:18	14:38	14:58	15:18	15:41	16:01	16:21	16:41	17:01	17:21	17:41	18:01	18:21		
Grounds in Neath Port Talbot Hospital, Aberavon		13:22	13:42	14:02	14:22	14:42	15:02	15:22	15:44	16:04	16:24	16:44	17:04	17:24	17:44	18:04	18:24		
Aberavon, nr 14 Dalton Road		13:24	13:44	14:04	14:24	14:44	15:04	15:24	15:46	16:06	16:26	16:46	17:06	17:26	17:46	18:06	18:26		
Sandfields, o/s Sandown House		13:24	13:44	14:04	14:24	14:44	15:04	15:24	15:46	16:06	16:26	16:46	17:06	17:26	17:46	18:06	18:26		
Aberavon, opp Club Romney Road		13:25	13:45	14:05	14:25	14:45	15:05	15:25	15:47	16:07	16:27	16:47	17:07	17:27	17:47	18:07	18:27		
Romney Road before Goya Place, Aberavon		13:26	13:46	14:06	14:26	14:46	15:06	15:26	15:48	16:08	16:28	16:48	17:08	17:28	17:48	18:08	18:28		
Aberavon, opp 29 Seabrook Place		13:27	13:47	14:07	14:27	14:47	15:07	15:27	15:49	16:09	16:29	16:49	17:09	17:29	17:49	18:09	18:29		
Sandown Road after Sandown Road Shops, Aberavon		13:28	13:48	14:08	14:28	14:48	15:08	15:28	15:51	16:11	16:31	16:51	17:11	17:31	17:51	18:11	18:31		
Victoria Road before Hospital Road, Aberavon		13:28	13:48	14:08	14:28	14:48	15:08	15:28	15:51	16:11	16:31	16:51	17:11	17:31	17:51	18:11	18:31		
Victoria Road before Addison Road, Aberavon		13:29	13:49	14:09	14:29	14:49	15:09	15:29	15:52	16:12	16:32	16:52	17:12	17:32	17:52	18:12	18:32		
Ysguthan Road after Burgess Green, Aberavon		13:30	13:50	14:10	14:30	14:50	15:10	15:30	15:53	16:13	16:33	16:53	17:13	17:33	17:53	18:13	18:33		
Aberavon, o/s Health Centre		13:31	13:51	14:11	14:31	14:51	15:11	15:31	15:55	16:15	16:35	16:55	17:15	17:35	17:55	18:15	18:35		
Heilbronn Way at Port Talbot Bus Station Stand 6, Port Talbot	arr	13:34	13:54	14:14	14:34	14:54	15:14	15:34	15:58	16:18	16:38	16:58	17:18	17:38	17:58	18:18	18:38		
Heilbronn Way at Port Talbot Bus Station Stand 6, Port Talbot	dep	13:39	13:59	14:19	14:39	14:59	15:19	15:39	16:02	16:22	16:42	17:02	17:22	17:42	18:02	18:22	18:42		
Port Talbot, Port Talbot Parkway Stand 3 (Stand 3)		13:41	14:01	14:21	14:41	15:01	15:21	15:41	16:04	16:24	16:44	17:04	17:24	17:44	18:04	18:24	18:44		
Port Talbot, nr Plaza		13:41	14:01	14:21	14:41	15:01	15:21	15:41	16:04	16:24	16:44	17:04	17:24	17:44	18:04	18:24	18:44		
Central School, nr Abbey Road		13:43	14:03	14:23	14:43	15:03	15:23	15:43	16:06	16:26	16:46	17:06	17:26	17:46	18:06	18:26	18:46		
Taibach, o/s Memorial Park		13:44	14:04	14:24	14:44	15:04	15:24	15:44	16:07	16:27	16:47	17:07	17:27	17:47	18:07	18:27	18:47		
Taibach, opp Taibach Post Office		13:45	14:05	14:25	14:45	15:05	15:25	15:45	16:08	16:28	16:48	17:08	17:28	17:48	18:08	18:28	18:48		

Taihach, opp Eastern School	13:45	14:05	14:25	14:45	15:05	15:25	15:45	16:08	16:28	16:48	17:08	17:28	17:48	18:08	18:28	18:48
Groeswen Hospital, nr Groeswen	13:46	14:06	14:26	14:46	15:06	15:26	15:46	16:09	16:29	16:49	17:09	17:29	17:49	18:09	18:29	18:49
Margam Road after Earl Road, Margam	13:47	14:07	14:27	14:47	15:07	15:27	15:47	16:10	16:30	16:50	17:10	17:30	17:50	18:10	18:30	18:50
Margam Road before Blue Star Garage, Margam	13:47	14:07	14:27	14:47	15:07	15:27	15:47	16:11	16:31	16:51	17:11	17:31	17:51	18:11	18:31	18:51
Margam Road before Twelve Nights, Margam	13:48	14:08	14:28	14:48	15:08	15:28	15:48	16:11	16:31	16:51	17:11	17:31	17:51	18:11	18:31	18:51
Margam, nr Tollgate Shops	13:49	14:09	14:29	14:49	15:09	15:29	15:49	16:12	16:32	16:52	17:12	17:32	17:52	18:12	18:32	18:52
Margam, o/s Tollgate Park <i>arr</i>	13:51	14:11	14:31	14:51	15:11	15:31	15:51	16:14	16:34	16:54	17:14	17:34	17:54	18:14	18:34	18:54

Orchard Street at Neath Bus Station Stand 10, Neath	dep	18:45	19:45
Neath, o/s 107 London Road		18:45	19:45
Melincryddan, opp Castle Bingo		18:48	19:46
Neath, opp former Metal Box		18:48	19:46
Pantyrheol after Westbourne Road, Penrhiwtyn		18:50	19:47
Penrhiwtyn, nr former Grandison Hotel		18:52	19:48
Cwrt Sart after Station Road, Briton Ferry		18:53	19:48
Giants Grave, nr Lodge Cross		18:55	19:51
Briton Ferry, opp St Clement`s Church		18:56	19:52
Briton Ferry, adj Post Box Briton Ferry Post Office		18:58	19:56
Briton Ferry, nr 102 Travellers Rest			19:57
Crawford Road in Crawford Road, Briton Ferry			19:59
Mayberry Road after Baglan Shops, Baglan			20:01
Greenwood Road after Acorn Place, Baglan			20:01
Baglan, opp 52 Greenwood Road			20:02
Baglan, o/s Baglan Library			20:04
Lodge Drive after Maes Rhedyn, Baglan			20:04
Sunny Mount after Lodge Drive, Baglan			20:05
Sunny Mount after Cedar Gardens, Baglan			20:06
Seaway Parade after Baglan Railway Station, Baglan			20:07
Briton Ferry, nr Briton Ferry Health Centre		19:05	
Seaway Parade after footbridge Seaway Parade, Baglan		19:09	20:07
Seaway Parade before Afandale, Sandfields		19:10	20:08
Western Avenue at Western Avenue Terminus, Sandfields		19:10	20:09
Sandfields, nr Brahms Avenue			
Sandfields, o/s Pharmacy Sandfields Surgery			
Sandfields, nr Western Avenue School			
Western Avenue after Briar Road, Sandfields			
Sandy Ridge after Farm Drive, Sandfields			
Sandfields, nr 47 Sandy Ridge			
Sandfields, nr 37 Dalton House			
Aberavon, o/s Church Dalton Road			
Grounds in Neath Port Talbot Hospital, Aberavon			
Aberavon, nr 14 Dalton Road			
Sandfields, o/s Sandown House			
Aberavon, opp Club Romney Road			
Romney Road before Goya Place, Aberavon			
Aberavon, opp 29 Seabrook Place			
Sandown Road after Sandown Road Shops, Aberavon			
Victoria Road before Hospital Road, Aberavon			
Victoria Road before Addison Road, Aberavon			
Ysguthan Road after Burgess Green, Aberavon			
Aberavon, o/s Health Centre			
Heilbronn Way at Port Talbot Bus Station Stand 6, Port Talbot	<i>arr</i>		
Heilbronn Way at Port Talbot Bus Station Stand 6, Port Talbot	<i>dep</i>		
Port Talbot, Port Talbot Parkway Stand 3 (Stand 3)			
Port Talbot, nr Plaza			
Central School, nr Abbey Road			
Taibach, o/s Memorial Park			
Taibach, opp Taibach Post Office			

Groeswen Hospital, nr Groeswen

Margam Road after Earl Road, Margam

Margam Road before Blue Star Garage, Margam

Margam Road before Twelve Nights, Margam

Margam, nr Tollgate Shops

Margam, o/s Tollgate Park *arr*

Compiled from data for the period Mon 04-Sep-2023 to Sun 10-Sep-2023. Times not in bold are estimated by using the distance between the stops.

Saturdays

Orchard Street at Neath Bus Station Stand 10, Neath	dep	06:30	07:00	07:40	08:10	08:40	09:10	09:40	10:10	10:40	11:10	11:40	12:10	12:40	13:10	13:40	14:10	14:40	15:10
Neath, o/s 107 London Road		06:31	07:01	07:41	08:11	08:41	09:11	09:41	10:11	10:41	11:11	11:41	12:11	12:41	13:11	13:41	14:11	14:41	15:11
Melincryddan, opp Castle Bingo		06:33	07:03	07:43	08:13	08:43	09:13	09:43	10:13	10:43	11:13	11:43	12:13	12:43	13:13	13:43	14:13	14:43	15:13
Neath, opp former Metal Box		06:34	07:04	07:44	08:14	08:44	09:14	09:44	10:14	10:44	11:14	11:44	12:14	12:44	13:14	13:44	14:14	14:44	15:14
Pantyrheol after Westbourne Road, Penrhiwtyn		06:36	07:06	07:46	08:16	08:46	09:16	09:46	10:16	10:46	11:16	11:46	12:16	12:46	13:16	13:46	14:16	14:46	15:16
Penrhiwtyn, nr former Grandison Hotel		06:37	07:07	07:47	08:17	08:47	09:17	09:47	10:17	10:47	11:17	11:47	12:17	12:47	13:17	13:47	14:17	14:47	15:17
Cwrt Sart after Station Road, Briton Ferry		06:38	07:08	07:48	08:18	08:48	09:18	09:48	10:18	10:48	11:18	11:48	12:18	12:48	13:18	13:48	14:18	14:48	15:18
Giants Grave, nr Lodge Cross		06:40	07:10	07:50	08:20	08:50	09:20	09:50	10:20	10:50	11:20	11:50	12:20	12:50	13:20	13:50	14:20	14:50	15:20
Briton Ferry, opp St Clement's Church		06:41	07:11	07:51	08:21	08:51	09:21	09:51	10:21	10:51	11:21	11:51	12:21	12:51	13:21	13:51	14:21	14:51	15:21
Briton Ferry, adj Post Box Briton Ferry Post Office		06:43	07:13	07:53	08:23	08:53	09:23	09:53	10:23	10:53	11:23	11:53	12:23	12:53	13:23	13:53	14:23	14:53	15:23
Briton Ferry, nr 102 Travellers Rest																			
Crawford Road in Crawford Road, Briton Ferry																			
Mayberry Road after Baglan Shops, Baglan																			
Greenwood Road after Acorn Place, Baglan																			
Baglan, opp 52 Greenwood Road																			
Baglan, o/s Baglan Library																			
Lodge Drive after Maes Rhedyn, Baglan																			
Sunny Mount after Lodge Drive, Baglan																			
Sunny Mount after Cedar Gardens, Baglan																			
Seaway Parade after Baglan Railway Station, Baglan																			
Briton Ferry, nr Briton Ferry Health Centre		06:46	07:16	07:56	08:26	08:56	09:26	09:56	10:26	10:56	11:26	11:56	12:26	12:56	13:26	13:56	14:26	14:56	15:26
Seaway Parade after footbridge Seaway Parade, Baglan		06:50	07:20	08:01	08:31	09:01	09:31	10:01	10:31	11:01	11:31	12:01	12:31	13:01	13:31	14:01	14:31	15:01	15:31
Seaway Parade before Afandale, Sandfields		06:51	07:21	08:02	08:32	09:02	09:32	10:02	10:32	11:02	11:32	12:02	12:32	13:02	13:32	14:02	14:32	15:02	15:32
Western Avenue at Western Avenue Terminus, Sandfields		06:52	07:22	08:02	08:32	09:02	09:32	10:02	10:32	11:02	11:32	12:02	12:32	13:02	13:32	14:02	14:32	15:02	15:32
Sandfields, nr Brahms Avenue		06:53	07:23	08:03	08:33	09:03	09:33	10:03	10:33	11:03	11:33	12:03	12:33	13:03	13:33	14:03	14:33	15:03	15:33
Sandfields, o/s Pharmacy Sandfields Surgery		06:54	07:24	08:04	08:34	09:04	09:34	10:04	10:34	11:04	11:34	12:04	12:34	13:04	13:34	14:04	14:34	15:04	15:34
Sandfields, nr Western Avenue School		06:55	07:25	08:05	08:35	09:05	09:35	10:05	10:35	11:05	11:35	12:05	12:35	13:05	13:35	14:05	14:35	15:05	15:35
Western Avenue after Briar Road, Sandfields		06:56	07:26	08:06	08:36	09:06	09:36	10:06	10:36	11:06	11:36	12:06	12:36	13:06	13:36	14:06	14:36	15:06	15:36
Sandy Ridge after Farm Drive, Sandfields		06:57	07:27	08:07	08:37	09:07	09:37	10:07	10:37	11:07	11:37	12:07	12:37	13:07	13:37	14:07	14:37	15:07	15:37
Sandfields, nr 47 Sandy Ridge		06:58	07:28	08:08	08:38	09:08	09:38	10:08	10:38	11:08	11:38	12:08	12:38	13:08	13:38	14:08	14:38	15:08	15:38
Sandfields, nr 37 Dalton House		06:59	07:29	08:09	08:39	09:09	09:39	10:09	10:39	11:09	11:39	12:09	12:39	13:09	13:39	14:09	14:39	15:09	15:39
Aberavon, o/s Church Dalton Road		06:59	07:29	08:09	08:39	09:09	09:39	10:09	10:39	11:09	11:39	12:09	12:39	13:09	13:39	14:09	14:39	15:09	15:39
Grounds in Neath Port Talbot Hospital, Aberavon		07:02	07:32	08:12	08:42	09:12	09:42	10:12	10:42	11:12	11:42	12:12	12:42	13:12	13:42	14:12	14:42	15:12	15:42
Aberavon, nr 14 Dalton Road		07:04	07:34	08:14	08:44	09:14	09:44	10:14	10:44	11:14	11:44	12:14	12:44	13:14	13:44	14:14	14:44	15:14	15:44
Sandfields, o/s Sandown House		07:05	07:35	08:15	08:45	09:15	09:45	10:15	10:45	11:15	11:45	12:15	12:45	13:15	13:45	14:15	14:45	15:15	15:45
Aberavon, opp Club Romney Road		07:06	07:36	08:16	08:46	09:16	09:46	10:16	10:46	11:16	11:46	12:16	12:46	13:16	13:46	14:16	14:46	15:16	15:46
Romney Road before Goya Place, Aberavon		07:06	07:36	08:16	08:46	09:16	09:46	10:16	10:46	11:16	11:46	12:16	12:46	13:16	13:46	14:16	14:46	15:16	15:46
Aberavon, opp 29 Seabrook Place		07:07	07:37	08:17	08:47	09:17	09:47	10:17	10:47	11:17	11:47	12:17	12:47	13:17	13:47	14:17	14:47	15:17	15:47
Sandown Road after Sandown Road Shops, Aberavon		07:08	07:38	08:18	08:48	09:18	09:48	10:18	10:48	11:18	11:48	12:18	12:48	13:18	13:48	14:18	14:48	15:18	15:48
Victoria Road before Hospital Road, Aberavon		07:08	07:38	08:19	08:49	09:19	09:49	10:19	10:49	11:19	11:49	12:19	12:49	13:19	13:49	14:19	14:49	15:19	15:49
Victoria Road before Addison Road, Aberavon		07:09	07:39	08:19	08:49	09:19	09:49	10:19	10:49	11:19	11:49	12:19	12:49	13:19	13:49	14:19	14:49	15:19	15:49
Ysguthan Road after Burgess Green, Aberavon		07:10	07:40	08:21	08:51	09:21	09:51	10:21	10:51	11:21	11:51	12:21	12:51	13:21	13:51	14:21	14:51	15:21	15:51
Aberavon, o/s Health Centre		07:11	07:41	08:23	08:53	09:23	09:53	10:23	10:53	11:23	11:53	12:23	12:53	13:23	13:53	14:23	14:53	15:23	15:53
Heilbronn Way at Port Talbot Bus Station Stand 6, Port Talbot	arr	07:14	07:44	08:24	08:54	09:24	09:54	10:24	10:54	11:24	11:54	12:24	12:54	13:24	13:54	14:24	14:54	15:24	15:54
Heilbronn Way at Port Talbot Bus Station Stand 6, Port Talbot	dep			08:29	08:59	09:29	09:59	10:29	10:59	11:29	11:59	12:29	12:59	13:29	13:59	14:29	14:59	15:29	15:59

Port Talbot, Port Talbot Parkway Stand 3 (Stand 3)	08:31	09:01	09:31	10:01	10:31	11:01	11:31	12:01	12:31	13:01	13:31	14:01	14:31	15:01	15:31	16:01
Port Talbot, nr Plaza	08:32	09:02	09:32	10:02	10:32	11:02	11:32	12:02	12:32	13:02	13:32	14:02	14:32	15:02	15:32	16:02
Central School, nr Abbey Road	08:33	09:03	09:33	10:03	10:33	11:03	11:33	12:03	12:33	13:03	13:33	14:03	14:33	15:03	15:33	16:03
Taibach, o/s Memorial Park	08:33	09:03	09:33	10:03	10:33	11:03	11:33	12:03	12:33	13:03	13:33	14:03	14:33	15:03	15:33	16:03
Taibach, opp Taibach Post Office	08:34	09:04	09:34	10:04	10:34	11:04	11:34	12:04	12:34	13:04	13:34	14:04	14:34	15:04	15:34	16:04
Taibach, opp Eastern School	08:35	09:05	09:35	10:05	10:35	11:05	11:35	12:05	12:35	13:05	13:35	14:05	14:35	15:05	15:35	16:05
Groeswen Hospital, nr Groeswen	08:36	09:06	09:36	10:06	10:36	11:06	11:36	12:06	12:36	13:06	13:36	14:06	14:36	15:06	15:36	16:06
Margam Road after Earl Road, Margam	08:37	09:07	09:37	10:07	10:37	11:07	11:37	12:07	12:37	13:07	13:37	14:07	14:37	15:07	15:37	16:07
Margam Road before Blue Star Garage, Margam	08:38	09:08	09:38	10:08	10:38	11:08	11:38	12:08	12:38	13:08	13:38	14:08	14:38	15:08	15:38	16:08
Margam Road before Twelve Nights, Margam	08:39	09:09	09:39	10:09	10:39	11:09	11:39	12:09	12:39	13:09	13:39	14:09	14:39	15:09	15:39	16:09
Margam, nr Tollgate Shops	08:40	09:10	09:40	10:10	10:40	11:10	11:40	12:10	12:40	13:10	13:40	14:10	14:40	15:10	15:40	16:10
Margam, o/s Tollgate Park <i>arr</i>	08:41	09:11	09:41	10:11	10:41	11:11	11:41	12:11	12:41	13:11	13:41	14:11	14:41	15:11	15:41	16:11

Orchard Street at Neath Bus Station Stand 10, Neath	dep	15:40	16:10	16:40	17:10	17:40	18:10	18:55	19:55
Neath, o/s 107 London Road		15:41	16:11	16:41	17:11	17:41	18:11	18:56	19:55
Melincryddan, opp Castle Bingo		15:43	16:13	16:43	17:13	17:43	18:13	18:58	19:56
Neath, opp former Metal Box		15:44	16:14	16:44	17:14	17:44	18:14	18:59	19:57
Pantyrheol after Westbourne Road, Penrhiwtyn		15:46	16:16	16:46	17:16	17:46	18:16	19:01	19:57
Penrhiwtyn, nr former Grandison Hotel		15:47	16:17	16:47	17:17	17:47	18:17	19:02	19:58
Cwrt Sart after Station Road, Briton Ferry		15:48	16:18	16:48	17:18	17:48	18:18	19:03	19:59
Giants Grave, nr Lodge Cross		15:50	16:20	16:50	17:20	17:50	18:20	19:05	20:01
Briton Ferry, opp St Clement's Church		15:51	16:21	16:51	17:21	17:51	18:21	19:06	20:03
Briton Ferry, adj Post Box Briton Ferry Post Office		15:53	16:23	16:53	17:23	17:53	18:23	19:08	20:06
Briton Ferry, nr 102 Travellers Rest									20:08
Crawford Road in Crawford Road, Briton Ferry									20:10
Mayberry Road after Baglan Shops, Baglan									20:11
Greenwood Road after Acorn Place, Baglan									20:12
Baglan, opp 52 Greenwood Road									20:13
Baglan, o/s Baglan Library									20:14
Lodge Drive after Maes Rhedyn, Baglan									20:15
Sunny Mount after Lodge Drive, Baglan									20:15
Sunny Mount after Cedar Gardens, Baglan									20:16
Seaway Parade after Baglan Railway Station, Baglan									20:17
Briton Ferry, nr Briton Ferry Health Centre		15:56	16:29	17:00	17:30	18:00	18:26	19:11	
Seaway Parade after footbridge Seaway Parade, Baglan		16:01	16:34	17:04	17:34	18:04	18:29	19:14	20:17
Seaway Parade before Afandale, Sandfields		16:02	16:35	17:05	17:35	18:05	18:30	19:15	20:18
Western Avenue at Western Avenue Terminus, Sandfields		16:02	16:35	17:05	17:35	18:05	18:32	19:17	20:19
Sandfields, nr Brahms Avenue		16:03	16:36	17:06	17:36	18:06			
Sandfields, o/s Pharmacy Sandfields Surgery		16:04	16:37	17:07	17:37	18:07			
Sandfields, nr Western Avenue School		16:05	16:38	17:08	17:38	18:08			
Western Avenue after Briar Road, Sandfields		16:06	16:39	17:09	17:39	18:09			
Sandy Ridge after Farm Drive, Sandfields		16:07	16:39	17:09	17:39	18:09			
Sandfields, nr 47 Sandy Ridge		16:08	16:40	17:10	17:40	18:10			
Sandfields, nr 37 Dalton House		16:09	16:41	17:11	17:41	18:11			
Aberavon, o/s Church Dalton Road		16:09	16:42	17:12	17:42	18:12			
Grounds in Neath Port Talbot Hospital, Aberavon		16:12	16:44	17:14	17:44	18:14			
Aberavon, nr 14 Dalton Road		16:14	16:47	17:17	17:47	18:17			
Sandfields, o/s Sandown House		16:15	16:47	17:17	17:47	18:17			
Aberavon, opp Club Romney Road		16:16	16:48	17:18	17:48	18:18			
Romney Road before Goya Place, Aberavon		16:16	16:49	17:19	17:49	18:19			
Aberavon, opp 29 Seabrook Place		16:17	16:50	17:20	17:50	18:20			
Sandown Road after Sandown Road Shops, Aberavon		16:18	16:51	17:21	17:51	18:21			
Victoria Road before Hospital Road, Aberavon		16:19	16:52	17:22	17:52	18:22			
Victoria Road before Addison Road, Aberavon		16:19	16:53	17:23	17:53	18:23			
Ysguthan Road after Burgess Green, Aberavon		16:21	16:54	17:24	17:54	18:24			
Aberavon, o/s Health Centre		16:23	16:57	17:27	17:57	18:27			
Heilbronn Way at Port Talbot Bus Station Stand 6, Port Talbot	arr	16:24	16:58	17:28	17:58	18:28			
Heilbronn Way at Port Talbot Bus Station Stand 6, Port Talbot	dep	16:29	17:02	17:32	18:02	18:32			
Port Talbot, Port Talbot Parkway Stand 3 (Stand 3)		16:31	17:04	17:34	18:04	18:34			
Port Talbot, nr Plaza		16:32	17:05	17:35	18:05	18:35			
Central School, nr Abbey Road		16:33	17:06	17:36	18:06	18:36			
Taibach, o/s Memorial Park		16:33	17:06	17:36	18:06	18:36			
Taibach, opp Taibach Post Office		16:34	17:07	17:37	18:07	18:37			

Taihach, opp Eastern School	16:35	17:08	17:38	18:08	18:38
Groeswen Hospital, nr Groeswen	16:36	17:09	17:39	18:09	18:39
Margam Road after Earl Road, Margam	16:37	17:10	17:40	18:10	18:40
Margam Road before Blue Star Garage, Margam	16:38	17:11	17:41	18:11	18:41
Margam Road before Twelve Nights, Margam	16:39	17:12	17:42	18:12	18:42
Margam, nr Tollgate Shops	16:40	17:13	17:43	18:13	18:43
Margam, o/s Tollgate Park arr	16:41	17:14	17:44	18:14	18:44

Compiled from data for the period Mon 04-Sep-2023 to Sun 10-Sep-2023. Times not in bold are estimated by using the distance between the stops.

Sundays

Orchard Street at Neath Bus Station Stand 10, Neath	dep	09:10	10:10	11:10	12:10	13:10	14:10	15:10	16:10	17:10	18:10
Neath, o/s 107 London Road		09:11	10:11	11:11	12:11	13:11	14:11	15:11	16:11	17:11	18:11
Melincryddan, opp Castle Bingo		09:13	10:13	11:13	12:13	13:13	14:13	15:13	16:13	17:13	18:13
Neath, opp former Metal Box		09:14	10:14	11:14	12:14	13:14	14:14	15:14	16:14	17:14	18:14
Pantyrheol after Westbourne Road, Penrhiwtyn		09:15	10:15	11:15	12:15	13:15	14:15	15:15	16:15	17:15	18:15
Penrhiwtyn, nr former Grandison Hotel		09:16	10:16	11:16	12:16	13:16	14:16	15:16	16:16	17:16	18:16
Cwrt Sart after Station Road, Briton Ferry		09:17	10:17	11:17	12:17	13:17	14:17	15:17	16:17	17:17	18:17
Giants Grave, nr Lodge Cross		09:19	10:19	11:19	12:19	13:19	14:19	15:19	16:19	17:19	18:19
Briton Ferry, opp St Clement's Church		09:20	10:20	11:20	12:20	13:20	14:20	15:20	16:20	17:20	18:20
Briton Ferry, adj Post Box Briton Ferry Post Office		09:21	10:21	11:21	12:21	13:21	14:21	15:21	16:21	17:21	18:21
Briton Ferry, nr 102 Travellers Rest		09:22	10:22	11:22	12:22	13:22	14:22	15:22	16:22	17:22	18:22
Crawford Road in Crawford Road, Briton Ferry		09:23	10:23	11:23	12:23	13:23	14:23	15:23	16:23	17:23	18:23
Mayberry Road after Baglan Shops, Baglan		09:24	10:24	11:24	12:24	13:24	14:24	15:24	16:24	17:24	18:24
Greenwood Road after Acorn Place, Baglan		09:25	10:25	11:25	12:25	13:25	14:25	15:25	16:25	17:25	18:25
Baglan, opp 52 Greenwood Road		09:26	10:26	11:26	12:26	13:26	14:26	15:26	16:26	17:26	18:26
Baglan, o/s Baglan Library		09:27	10:27	11:27	12:27	13:27	14:27	15:27	16:27	17:27	18:27
Lodge Drive after Maes Rhedyn, Baglan		09:28	10:28	11:28	12:28	13:28	14:28	15:28	16:28	17:28	18:28
Sunny Mount after Lodge Drive, Baglan		09:28	10:28	11:28	12:28	13:28	14:28	15:28	16:28	17:28	18:28
Sunny Mount after Cedar Gardens, Baglan		09:29	10:29	11:29	12:29	13:29	14:29	15:29	16:29	17:29	18:29
Seaway Parade after Baglan Railway Station, Baglan		09:30	10:30	11:30	12:30	13:30	14:30	15:30	16:30	17:30	18:30
Seaway Parade after footbridge Seaway Parade, Baglan		09:30	10:30	11:30	12:30	13:30	14:30	15:30	16:30	17:30	18:30
Seaway Parade before Afandale, Sandfields		09:31	10:31	11:31	12:31	13:31	14:31	15:31	16:31	17:31	18:31
Western Avenue at Western Avenue Terminus, Sandfields		09:32	10:32	11:32	12:32	13:32	14:32	15:32	16:32	17:32	18:32
Sandfields, nr Brahms Avenue		09:33	10:33	11:33	12:33	13:33	14:33	15:33	16:33	17:33	18:33
Sandfields, o/s Pharmacy Sandfields Surgery		09:34	10:34	11:34	12:34	13:34	14:34	15:34	16:34	17:34	18:34
Sandfields, nr Western Avenue School		09:35	10:35	11:35	12:35	13:35	14:35	15:35	16:35	17:35	18:35
Western Avenue after Briar Road, Sandfields		09:36	10:36	11:36	12:36	13:36	14:36	15:36	16:36	17:36	18:36
Sandy Ridge after Farm Drive, Sandfields		09:36	10:36	11:36	12:36	13:36	14:36	15:36	16:36	17:36	18:36
Sandfields, nr 47 Sandy Ridge		09:37	10:37	11:37	12:37	13:37	14:37	15:37	16:37	17:37	18:37
Sandfields, nr 37 Dalton House		09:38	10:38	11:38	12:38	13:38	14:38	15:38	16:38	17:38	18:38
Aberavon, o/s Church Dalton Road		09:39	10:39	11:39	12:39	13:39	14:39	15:39	16:39	17:39	18:39
Grounds in Neath Port Talbot Hospital, Aberavon		09:41	10:41	11:41	12:41	13:41	14:41	15:41	16:41	17:41	18:41
Aberavon, nr 14 Dalton Road		09:43	10:43	11:43	12:43	13:43	14:43	15:43	16:43	17:43	18:43
Sandfields, o/s Sandown House		09:43	10:43	11:43	12:43	13:43	14:43	15:43	16:43	17:43	18:43
Aberavon, opp Club Romney Road		09:44	10:44	11:44	12:44	13:44	14:44	15:44	16:44	17:44	18:44
Romney Road before Goya Place, Aberavon		09:44	10:44	11:44	12:44	13:44	14:44	15:44	16:44	17:44	18:44
Aberavon, opp 29 Seabrook Place		09:45	10:45	11:45	12:45	13:45	14:45	15:45	16:45	17:45	18:45
Sandown Road after Sandown Road Shops, Aberavon		09:46	10:46	11:46	12:46	13:46	14:46	15:46	16:46	17:46	18:46
Victoria Road before Hospital Road, Aberavon		09:46	10:46	11:46	12:46	13:46	14:46	15:46	16:46	17:46	18:46
Victoria Road before Addison Road, Aberavon		09:47	10:47	11:47	12:47	13:47	14:47	15:47	16:47	17:47	18:47
Ysguthan Road after Burgess Green, Aberavon		09:47	10:47	11:47	12:47	13:47	14:47	15:47	16:47	17:47	18:47
Aberavon, o/s Health Centre		09:48	10:48	11:48	12:48	13:48	14:48	15:48	16:48	17:48	18:48
Heilbronn Way at Port Talbot Bus Station Stand 6, Port Talbot	arr	09:50	10:50	11:50	12:50	13:50	14:50	15:50	16:50	17:50	18:50

Compiled from data for the period Mon 04-Sep-2023 to Sun 10-Sep-2023. Times not in bold are estimated by using the distance between the stops.

Mondays to Fridays

Aberystwyth, o/s Aberystwyth Bus Station Stand 7	dep	09:40
A487 before Royal Oak, Llanfarian		09:50
A487 at Blaenplwyf, Blaen-plwl		09:53
Llanrhystud, opp Black Lion		10:01
Llanon, o/s Central Hotel		10:05
Aberaeron, o/s Alban Square 1	arr	10:17
Aberaeron, o/s Alban Square 1	dep	10:20
Alma Street after Pont Llethi, Llanarth		10:27
Synod, opp Synod Inn		10:31
A486 before Ffostrasol Arms, Ffostrasol		10:38
Church Street after St Tysul's Church, Llandysul		10:48
Pencader War Memorial, B4459, Pencader		10:58
Alltwalis Primary School, A485, Alltwalis		11:04
Rhydargaeau, A485, Rhydargaeau		11:10
Peniel, A485, Peniel		11:13
Glangwili Hospital, Dolgwili Road, Tonerdy		11:16
Carmarthen Railway Station, Station Approach, Carmarthen		11:23
Carmarthen, Carmarthen Bus Station Stand 1 (Bay 1)	arr	11:30
Carmarthen, Carmarthen Bus Station Stand 1 (Bay 1)	dep	11:40
Cross Hands Library, Llandeilo Road, Cross Hands		11:59
Peniel Green Road before Bowen Arms, Lon-Las		12:32
Port Talbot, Port Talbot Parkway Stand 6 (Stand 6)		12:47
Sarn, adj Sarn Odeon		13:07
Service Road at Pencoed Services, Pencoed		13:12
Cardiff Bay, opp Tesco Mermaid Quay		13:43
Atlantic Wharf, adj Station Lloyd George Avenue		13:45
Cardiff, o/s Central Station NE2	arr	13:50

Compiled from data for the period Mon 04-Sep-2023 to Sun 10-Sep-2023. Times not in bold are estimated by using the distance between the stops.

Saturdays

Aberystwyth, o/s Aberystwyth Bus Station Stand 7	dep	09:40
A487 before Royal Oak, Llanfarian		09:50
A487 at Blaenplwyf, Blaen-plwl		09:53
Llanrhystud, opp Black Lion		10:01
Llanon, o/s Central Hotel		10:05
Aberaeron, o/s Alban Square 1	arr	10:17
Aberaeron, o/s Alban Square 1	dep	10:20
Alma Street after Pont Llethi, Llanarth		10:27
Synod, opp Synod Inn		10:31
A486 before Ffostrasol Arms, Ffostrasol		10:38
Church Street after St Tysul's Church, Llandysul		10:48
Pencader War Memorial, B4459, Pencader		10:58
Alltwalis Primary School, A485, Alltwalis		11:04
Rhydargaeau, A485, Rhydargaeau		11:10
Peniel, A485, Peniel		11:13
Glangwili Hospital, Dolgwili Road, Tonerdy		11:16
Carmarthen Railway Station, Station Approach, Carmarthen		11:23
Carmarthen, Carmarthen Bus Station Stand 1 (Bay 1)	arr	11:30
Carmarthen, Carmarthen Bus Station Stand 1 (Bay 1)	dep	11:40
Cross Hands Library, Llandeilo Road, Cross Hands		11:59
Peniel Green Road before Bowen Arms, Lon-Las		12:32
Port Talbot, Port Talbot Parkway Stand 6 (Stand 6)		12:47
Sarn, adj Sarn Odeon		13:07
Service Road at Pencoed Services, Pencoed		13:12
Cardiff Bay, opp Tesco Mermaid Quay		13:43
Atlantic Wharf, adj Station Lloyd George Avenue		13:45
Cardiff, o/s Central Station NE2	arr	13:50

Compiled from data for the period Mon 04-Sep-2023 to Sun 10-Sep-2023. Times not in bold are estimated by using the distance between the stops.

Sundays

Aberystwyth, o/s Aberystwyth Bus Station Stand 7	<i>dep</i>	09:40
A487 before Royal Oak, Llanfarian		09:50
A487 at Blaenplwyf, Blaen-plwl		09:53
Llanrhystud, opp Black Lion		10:01
Llanon, o/s Central Hotel		10:05
Aberaeron, o/s Alban Square 1	<i>arr</i>	10:17
Aberaeron, o/s Alban Square 1	<i>dep</i>	10:20
Alma Street after Pont Llethi, Llanarth		10:27
Synod, opp Synod Inn		10:31
A486 before Ffostrasol Arms, Ffostrasol		10:38
Church Street after St Tysul's Church, Llandysul		10:48
Pencader War Memorial, B4459, Pencader		10:58
Alltwalis Primary School, A485, Alltwalis		11:04
Rhydargaeau, A485, Rhydargaeau		11:10
Peniel, A485, Peniel		11:13
Glangwili Hospital, Dolgwili Road, Tonerdy		11:16
Carmarthen Railway Station, Station Approach, Carmarthen		11:23
Carmarthen, Carmarthen Bus Station Stand 1 (Bay 1)	<i>arr</i>	11:30
Carmarthen, Carmarthen Bus Station Stand 1 (Bay 1)	<i>dep</i>	11:40
Cross Hands Library, Llandeilo Road, Cross Hands		11:59
Peniel Green Road before Bowen Arms, Lon-Las		12:32
Port Talbot, Port Talbot Parkway Stand 6 (Stand 6)		12:47
Sarn, adj Sarn Odeon		13:07
Service Road at Pencoed Services, Pencoed		13:12
Cardiff Bay, opp Tesco Mermaid Quay		13:43
Atlantic Wharf, adj Station Lloyd George Avenue		13:45
Cardiff, o/s Central Station NE2	<i>arr</i>	13:50

Compiled from data for the period Mon 04-Sep-2023 to Sun 10-Sep-2023. Times not in bold are estimated by using the distance between the stops.

Mondays to Fridays

Cardiff, o/s Central Station NE2	<i>dep</i>	17:10
Cardiff Bay, opp Bills Mermaid Quay		17:15
Service Road at Pencoed Services, Pencoed		17:45
Sarn, adj Sarn Odeon		17:50
Port Talbot, Port Talbot Parkway Stand 6 (Stand 6)		18:10
Peniel Green Road before Bowen Arms, Lon-Las		18:25
Cross Hands Library, Llandeilo Road, Cross Hands		18:58
Carmarthen, Carmarthen Bus Station Stand 1 (Bay 1)	<i>arr</i>	19:20
Carmarthen, Carmarthen Bus Station Stand 1 (Bay 1)	<i>dep</i>	19:30
Carmarthen Railway Station, Station Approach, Carmarthen		19:34
Glangwili Hospital, Dolgwili Road, Tanerdy		19:41
Peniel, A485, Peniel		19:44
Rhydargaeau, A485, Rhydargaeau		19:47
Alltwalis Primary School, A485, Alltwalis		19:53
Pencader War Memorial, A485, Pencader		19:59
Llandysul, King Street (beginning)		20:09
A486 after Ffostrasol Arms, Ffostrasol		20:19
Synod, opp Synod Inn		20:26
Alma Street after Pont Llethi, Llanarth		20:30
Aberaeron, o/s Alban Square 1	<i>arr</i>	20:40
Aberaeron, o/s Alban Square 1	<i>dep</i>	20:43
Llanon, opp Central Hotel		20:52
Llanrhystud, o/s Black Lion		20:56
Blaen-plwlf, o/s Chapel Blaenplwyl		21:04
A487 before Bryn Eglur, Llanfariar		21:07
Aberystwyth, o/s Aberystwyth Bus Station Stand 7	<i>arr</i>	21:20

Compiled from data for the period Mon 04-Sep-2023 to Sun 10-Sep-2023. Times not in bold are estimated by using the distance between the stops.

Saturdays

Cardiff, o/s Central Station NE2	<i>dep</i>	17:10
Cardiff Bay, opp Bills Mermaid Quay		17:15
Service Road at Pencoed Services, Pencoed		17:45
Sarn, adj Sarn Odeon		17:50
Port Talbot, Port Talbot Parkway Stand 6 (Stand 6)		18:10
Peniel Green Road before Bowen Arms, Lon-Las		18:25
Cross Hands Library, Llandeilo Road, Cross Hands		18:58
Carmarthen, Carmarthen Bus Station Stand 1 (Bay 1)	<i>arr</i>	19:20
Carmarthen, Carmarthen Bus Station Stand 1 (Bay 1)	<i>dep</i>	19:30
Carmarthen Railway Station, Station Approach, Carmarthen		19:34
Glangwili Hospital, Dolgwili Road, Tanerdy		19:41
Peniel, A485, Peniel		19:44
Rhydargaeau, A485, Rhydargaeau		19:47
Alltwalis Primary School, A485, Alltwalis		19:53
Pencader War Memorial, A485, Pencader		19:59
Llandysul, King Street (beginning)		20:09
A486 after Ffostrasol Arms, Ffostrasol		20:19
Synod, opp Synod Inn		20:26
Alma Street after Pont Llethi, Llanarth		20:30
Aberaeron, o/s Alban Square 1	<i>arr</i>	20:40
Aberaeron, o/s Alban Square 1	<i>dep</i>	20:43
Llanon, opp Central Hotel		20:52
Llanrhystud, o/s Black Lion		20:56
Blaen-plwlf, o/s Chapel Blaenplwyl		21:04
A487 before Bryn Eglur, Llanfariar		21:07
Aberystwyth, o/s Aberystwyth Bus Station Stand 7	<i>arr</i>	21:20

Compiled from data for the period Mon 04-Sep-2023 to Sun 10-Sep-2023. Times not in bold are estimated by using the distance between the stops.

Sundays

Cardiff, o/s Central Station NE2	<i>dep</i>	17:10
Cardiff Bay, opp Bills Mermaid Quay		17:15
Service Road at Pencoed Services, Pencoed		17:45
Sarn, adj Sarn Odeon		17:50
Port Talbot, Port Talbot Parkway Stand 6 (Stand 6)		18:10
Peniel Green Road before Bowen Arms, Lon-Las		18:25
Cross Hands Library, Llandeilo Road, Cross Hands		18:58
Carmarthen, Carmarthen Bus Station Stand 1 (Bay 1)	<i>arr</i>	19:20
Carmarthen, Carmarthen Bus Station Stand 1 (Bay 1)	<i>dep</i>	19:30
Carmarthen Railway Station, Station Approach, Carmarthen		19:34
Glangwili Hospital, Dolgwili Road, Tanerdy		19:41
Peniel, A485, Peniel		19:44
Rhydargaeau, A485, Rhydargaeau		19:47
Alltwalis Primary School, A485, Alltwalis		19:53
Pencader War Memorial, A485, Pencader		19:59
Llandysul, King Street (beginning)		20:09
A486 after Ffostrasol Arms, Ffostrasol		20:19
Synod, opp Synod Inn		20:26
Alma Street after Pont Llethi, Llanarth		20:30
Aberaeron, o/s Alban Square 1	<i>arr</i>	20:40
Aberaeron, o/s Alban Square 1	<i>dep</i>	20:43
Llanon, opp Central Hotel		20:52
Llanrhystud, o/s Black Lion		20:56
Blaen-plwlf, o/s Chapel Blaenplwyl		21:04
A487 before Bryn Eglur, Llanfariar		21:07
Aberystwyth, o/s Aberystwyth Bus Station Stand 7	<i>arr</i>	21:20

Compiled from data for the period Mon 04-Sep-2023 to Sun 10-Sep-2023. Times not in bold are estimated by using the distance between the stops.

Port Tennant, nr Union Inn	07:34	08:07	08:33	09:03	09:33	10:03	10:33	11:03	11:33	12:03	12:33	13:03	13:33	14:03	14:33	15:03	15:33	16:03
St Thomas, o/s Cape Horner	07:35	08:08	08:34	09:04	09:34	10:04	10:34	11:04	11:34	12:04	12:34	13:04	13:34	14:04	14:34	15:04	15:34	16:04
Parc Tawe, nr Quay Parade	07:37	08:10	08:36	09:06	09:36	10:06	10:36	11:06	11:36	12:06	12:36	13:06	13:36	14:06	14:36	15:06	15:36	16:06
Quay Parade after Sainsbury's Quay Parade, Swansea	07:38	08:11	08:37	09:07	09:37	10:07	10:37	11:07	11:37	12:07	12:37	13:07	13:37	14:07	14:37	15:07	15:37	16:07
West Way at Swansea Bus Station Stand G, Swansea <i>arr</i>	07:41	08:14	08:40	09:10	09:40	10:10	10:40	11:10	11:40	12:10	12:40	13:10	13:40	14:10	14:40	15:10	15:40	16:10

Bridgend, Bridgend Bus Station Stand 10 (Bay 10)	<i>dep</i>	15:15	15:45	16:15	16:45	17:15	17:45	18:15	18:45	19:15	20:15
Park Street after West House Corner, Newcastle		15:17	15:47	16:17	16:47	17:17	17:47	18:17	18:47	19:17	20:17
Bridgend, opp Phone Box West House Di		15:18	15:48	16:18	16:48	17:18	17:48	18:18	18:48	19:18	20:18
Bryntirion Hill after Phillip Avenue, Bryntirion		15:19	15:49	16:19	16:49	17:19	17:49	18:19	18:49	19:19	20:19
Bryntirion Hill after Broadlands, Bryntirion		15:20	15:50	16:20	16:50	17:20	17:50	18:20	18:50	19:20	20:20
Bryntirion, opp former Ogmores Social Club		15:20	15:50	16:20	16:50	17:20	17:50	18:20	18:50	19:20	20:20
A473 at Hillcrest, Laleston		15:22	15:52	16:22	16:52	17:22	17:52	18:22	18:52	19:22	20:22
Laleston, nr Village Farm		15:22	15:52	16:22	16:52	17:22	17:52	18:22	18:52	19:22	20:22
High Street before Mackworth Arms, Laleston		15:23	15:53	16:23	16:53	17:23	17:53	18:23	18:53	19:23	20:23
A48 after Texaco Garage, Laleston		15:25	15:55	16:25	16:55	17:25	17:55	18:25	18:55	19:25	20:25
Stormy Down, nr Stormy Dowl		15:28	15:58	16:28	16:58	17:28	17:58	18:28	18:58	19:28	20:28
Pyle, o/s Pyle Police Station		15:32	16:02	16:32	17:02	17:32	18:02	18:32	19:02	19:32	20:32
Pyle, nr Cwrt Anghorfa		15:33	16:03	16:33	17:03	17:33	18:03	18:33	19:03	19:33	20:33
Margam, nr Cwrt-y-Defaid Farm		15:34	16:04	16:34	17:04	17:34	18:04	18:34	19:04	19:34	20:34
Margam, o/s Coed Hirwaun Primary School		15:36		16:36		17:36					
Margam, nr Cwrt-y-Defaid		15:37	16:07	16:37	17:07	17:37	18:07	18:37	19:07	19:37	20:37
A48 before Old Park Road, Groes		15:38	16:08	16:38	17:08	17:38	18:08	18:38	19:08	19:38	20:38
A48 after Pont-yr-Offeiriad, Groes		15:39	16:09	16:39	17:09	17:39	18:09	18:39	19:09	19:39	20:39
A48 after Margam Park, Groes		15:40	16:10	16:40	17:10	17:40	18:10	18:40	19:10	19:40	20:40
Margam, nr Margam Crematorium		15:41	16:11	16:41	17:11	17:41	18:11	18:41	19:11	19:41	20:41
Margam, o/s Tollgate Park		15:44	16:14	16:44	17:14	17:44	18:14	18:44	19:14	19:44	20:44
Margam Road before Twelve Nights, Margam		15:45	16:15	16:45	17:15	17:45	18:15	18:45	19:15	19:45	20:45
Margam Road after Blue Star Garage, Margam		15:46	16:16	16:46	17:16	17:46	18:16	18:46	19:16	19:46	20:46
Margam Road after Pheonix Avenue, Groeswen Hospita		15:47	16:17	16:47	17:17	17:47	18:17	18:47	19:17	19:47	20:47
Margam Road after Groeswen, Taibach		15:48	16:18	16:48	17:18	17:48	18:18	18:48	19:18	19:48	20:48
Margam Road before Eastern School, Taibach		15:49	16:19	16:49	17:19	17:49	18:19	18:49	19:19	19:49	20:49
Taibach, nr former Tai-bach Police Station		15:49	16:19	16:49	17:19	17:49	18:19	18:49	19:19	19:49	20:49
Taibach, opp Memorial Park		15:50	16:20	16:50	17:20	17:50	18:20	18:50	19:20	19:50	20:50
Talbot Road after Abbey Road, Taibach		15:51	16:21	16:51	17:21	17:51	18:21	18:51	19:21	19:51	20:51
Port Talbot, o/s The Legion		15:52	16:22	16:52	17:22	17:52	18:22	18:52	19:22	19:52	20:52
Port Talbot, Port Talbot Parkway Stand 4 (Stand 4)	<i>arr</i>	15:53	16:23	16:53	17:23	17:53	18:23	18:53	19:23	19:53	20:53
Port Talbot, Port Talbot Parkway Stand 4 (Stand 4)	<i>dep</i>	15:56	16:26	16:56	17:26	17:56	18:26	18:53	19:23	19:53	20:53
Heilbronn Way at Port Talbot Bus Station Stand 1, Port Talbot	<i>arr</i>	16:01	16:31	17:01	17:31	18:01	18:31	18:57	19:27	19:57	20:57
Heilbronn Way at Port Talbot Bus Station Stand 1, Port Talbot	<i>dep</i>	16:04	16:34	17:04	17:34	18:04	18:34				
Aberavon, o/s Danygraig Pentyle		16:06	16:36	17:06	17:36	18:06	18:36				
Aberavon, nr 8 The Elms		16:07	16:37	17:07	17:37	18:07	18:37				
Aberavon, nr Islwyn		16:09	16:39	17:09	17:39	18:09	18:39				
Aberavon, nr The Nurseries		16:09	16:39	17:09	17:39	18:09	18:39				
Baglan, nr St Catherine's Church		16:11	16:41	17:11	17:41	18:11	18:41				
Baglan, adj Pinewood Terrace		16:13	16:43	17:13	17:43	18:13	18:43				
A48 before Briton Ferry Roundabout, Briton Ferry		16:16	16:46	17:16	17:46	18:16	18:46				
Crymlyn Burrows, nr Jersey Marine		16:23	16:53	17:23	17:53	18:23	18:53				
Jersey Marine, o/s Bay Campus		16:25	16:55	17:25	17:55	18:25	18:55				
Port Tennant, opp Former Vale of Neath		16:30	17:00	17:30	18:00	18:30	19:00				
Port Tennant, nr Union Inn		16:33	17:03	17:33	18:03	18:33	19:03				
St Thomas, o/s Cape Horner		16:34	17:04	17:34	18:04	18:34	19:04				
Parc Tawe, nr Quay Parade		16:36	17:06	17:36	18:06	18:36	19:06				
Quay Parade after Sainsbury's Quay Parade, Swansea		16:37	17:07	17:37	18:07	18:37	19:07				
West Way at Swansea Bus Station Stand G, Swansea	<i>arr</i>	16:40	17:10	17:40	18:10	18:40	19:10				

Port Tennant, nr Union Inn	08:07	08:33	09:03	09:33	10:03	10:33	11:03	11:33	12:03	12:33	13:03	13:33	14:03	14:33	15:03	15:33	16:03	16:33
St Thomas, o/s Cape Horner	08:08	08:34	09:04	09:34	10:04	10:34	11:04	11:34	12:04	12:34	13:04	13:34	14:04	14:34	15:04	15:34	16:04	16:34
Parc Tawe, nr Quay Parade	08:10	08:36	09:06	09:36	10:06	10:36	11:06	11:36	12:06	12:36	13:06	13:36	14:06	14:36	15:06	15:36	16:06	16:36
Quay Parade after Sainsbury's Quay Parade, Swansea	08:11	08:37	09:07	09:37	10:07	10:37	11:07	11:37	12:07	12:37	13:07	13:37	14:07	14:37	15:07	15:37	16:07	16:37
West Way at Swansea Bus Station Stand G, Swansea <i>arr</i>	08:14	08:40	09:10	09:40	10:10	10:40	11:10	11:40	12:10	12:40	13:10	13:40	14:10	14:40	15:10	15:40	16:10	16:40

Bridgend, Bridgend Bus Station Stand 10 (Bay 10)	<i>dep</i>	15:45	16:15	16:45	17:15	17:45	18:15	18:45	19:15	20:15
Park Street after West House Corner, Newcastle		15:47	16:17	16:47	17:17	17:47	18:17	18:47	19:17	20:17
Bridgend, opp Phone Box West House Diç		15:48	16:18	16:48	17:18	17:48	18:18	18:48	19:18	20:18
Bryntirion Hill after Phillip Avenue, Bryntirion		15:49	16:19	16:49	17:19	17:49	18:19	18:49	19:19	20:19
Bryntirion Hill after Broadlands, Bryntirion		15:50	16:20	16:50	17:20	17:50	18:20	18:50	19:20	20:20
Bryntirion, opp former Ogmores Social Club		15:50	16:20	16:50	17:20	17:50	18:20	18:50	19:20	20:20
A473 at Hillcrest, Laleston		15:52	16:22	16:52	17:22	17:52	18:22	18:52	19:22	20:22
Laleston, nr Village Farm		15:52	16:22	16:52	17:22	17:52	18:22	18:52	19:22	20:22
High Street before Mackworth Arms, Laleston		15:53	16:23	16:53	17:23	17:53	18:23	18:53	19:23	20:23
A48 after Texaco Garage, Laleston		15:55	16:25	16:55	17:25	17:55	18:25	18:55	19:25	20:25
Stormy Down, nr Stormy Dowl		15:58	16:28	16:58	17:28	17:58	18:28	18:58	19:28	20:28
Pyle, o/s Pyle Police Station		16:02	16:32	17:02	17:32	18:02	18:32	19:02	19:32	20:32
Pyle, nr Cwrt Anghorfa		16:03	16:33	17:03	17:33	18:03	18:33	19:03	19:33	20:33
Margam, nr Cwrt-y-Defaid Farm		16:04	16:34	17:04	17:34	18:04	18:34	19:04	19:34	20:34
Margam, o/s Coed Hirwaun Primary School			16:36		17:36					
Margam, nr Cwrt-y-Defaid		16:07	16:37	17:07	17:37	18:07	18:37	19:07	19:37	20:37
A48 before Old Park Road, Groes		16:08	16:38	17:08	17:38	18:08	18:38	19:08	19:38	20:38
A48 after Pont-yr-Offeiriad, Groes		16:09	16:39	17:09	17:39	18:09	18:39	19:09	19:39	20:39
A48 after Margam Park, Groes		16:10	16:40	17:10	17:40	18:10	18:40	19:10	19:40	20:40
Margam, nr Margam Crematorium		16:11	16:41	17:11	17:41	18:11	18:41	19:11	19:41	20:41
Margam, o/s Tollgate Park		16:14	16:44	17:14	17:44	18:14	18:44	19:14	19:44	20:44
Margam Road before Twelve Nights, Margam		16:15	16:45	17:15	17:45	18:15	18:45	19:15	19:45	20:45
Margam Road after Blue Star Garage, Margam		16:16	16:46	17:16	17:46	18:16	18:46	19:16	19:46	20:46
Margam Road after Pheonix Avenue, Groeswen Hospital		16:17	16:47	17:17	17:47	18:17	18:47	19:17	19:47	20:47
Margam Road after Groeswen, Taibach		16:18	16:48	17:18	17:48	18:18	18:48	19:18	19:48	20:48
Margam Road before Eastern School, Taibach		16:19	16:49	17:19	17:49	18:19	18:49	19:19	19:49	20:49
Taibach, nr former Tai-bach Police Station		16:19	16:49	17:19	17:49	18:19	18:49	19:19	19:49	20:49
Taibach, opp Memorial Park		16:20	16:50	17:20	17:50	18:20	18:50	19:20	19:50	20:50
Talbot Road after Abbey Road, Taibach		16:21	16:51	17:21	17:51	18:21	18:51	19:21	19:51	20:51
Port Talbot, o/s The Legion		16:22	16:52	17:22	17:52	18:22	18:52	19:22	19:52	20:52
Port Talbot, Port Talbot Parkway Stand 4 (Stand 4)	<i>arr</i>	16:23	16:53	17:23	17:53	18:23	18:53	19:23	19:53	20:53
Port Talbot, Port Talbot Parkway Stand 4 (Stand 4)	<i>dep</i>	16:26	16:56	17:26	17:56	18:26	18:53	19:23	19:53	20:53
Heilbronn Way at Port Talbot Bus Station Stand 1, Port Talbot	<i>arr</i>	16:31	17:01	17:31	18:01	18:31	18:57	19:27	19:57	20:57
Heilbronn Way at Port Talbot Bus Station Stand 1, Port Talbot	<i>dep</i>	16:34	17:04	17:34	18:04	18:34				
Aberavon, o/s Danygraig Pentyle		16:36	17:06	17:36	18:06	18:36				
Aberavon, nr 8 The Elms		16:37	17:07	17:37	18:07	18:37				
Aberavon, nr Islwyn		16:39	17:09	17:39	18:09	18:39				
Aberavon, nr The Nurseries		16:39	17:09	17:39	18:09	18:39				
Baglan, nr St Catherine's Church		16:41	17:11	17:41	18:11	18:41				
Baglan, adj Pinewood Terrace		16:43	17:13	17:43	18:13	18:43				
A48 before Briton Ferry Roundabout, Briton Ferry		16:46	17:16	17:46	18:16	18:46				
Crymlyn Burrows, nr Jersey Marine		16:53	17:23	17:53	18:23	18:53				
Jersey Marine, o/s Bay Campus		16:55	17:25	17:55	18:25	18:55				
Port Tennant, opp Former Vale of Neath		17:00	17:30	18:00	18:30	19:00				
Port Tennant, nr Union Inn		17:03	17:33	18:03	18:33	19:03				
St Thomas, o/s Cape Horner		17:04	17:34	18:04	18:34	19:04				
Parc Tawe, nr Quay Parade		17:06	17:36	18:06	18:36	19:06				
Quay Parade after Sainsbury's Quay Parade, Swansea		17:07	17:37	18:07	18:37	19:07				
West Way at Swansea Bus Station Stand G, Swansea	<i>arr</i>	17:10	17:40	18:10	18:40	19:10				

Sundays

Margam, o/s Tollgate Park dep	10:40	11:40	12:40	13:40	14:40	15:40	16:40	17:40	18:40
Margam Road before Twelve Nights, Margam	10:40	11:40	12:40	13:40	14:40	15:40	16:40	17:40	18:40
Margam Road after Blue Star Garage, Margam	10:41	11:41	12:41	13:41	14:41	15:41	16:41	17:41	18:41
Margam Road after Pheonix Avenue, Groeswen Hospita	10:42	11:42	12:42	13:42	14:42	15:42	16:42	17:42	18:42
Margam Road after Groeswen, Taibach	10:42	11:42	12:42	13:42	14:42	15:42	16:42	17:42	18:42
Margam Road before Eastern School, Taibach	10:43	11:43	12:43	13:43	14:43	15:43	16:43	17:43	18:43
Taibach, nr former Tai-bach Police Station	10:44	11:44	12:44	13:44	14:44	15:44	16:44	17:44	18:44
Taibach, opp Memorial Park	10:44	11:44	12:44	13:44	14:44	15:44	16:44	17:44	18:44
Talbot Road after Abbey Road, Taibach	10:45	11:45	12:45	13:45	14:45	15:45	16:45	17:45	18:45
Port Talbot, o/s The Legion	10:46	11:46	12:46	13:46	14:46	15:46	16:46	17:46	18:46
Port Talbot, Port Talbot Parkway Stand 4 (Stand 4)	10:47	11:47	12:47	13:47	14:47	15:47	16:47	17:47	18:47
Heilbronn Way at Port Talbot Bus Station Stand 5, Port Talbot arr	10:49	11:49	12:49	13:49	14:49	15:49	16:49	17:49	18:49
Heilbronn Way at Port Talbot Bus Station Stand 5, Port Talbot dep	09:55	10:55	11:55	12:55	13:55	14:55	15:55	16:55	17:55
Aberavon, o/s Danygraig Pentyle	09:57	10:57	11:57	12:57	13:57	14:57	15:57	16:57	17:57
Aberavon, nr 8 The Elms	09:58	10:58	11:58	12:58	13:58	14:58	15:58	16:58	17:58
Aberavon, nr Islwyn	09:59	10:59	11:59	12:59	13:59	14:59	15:59	16:59	17:59
Aberavon, nr The Nurseries	10:00	11:00	12:00	13:00	14:00	15:00	16:00	17:00	18:00
Baglan, nr St Catherine's Church	10:02	11:02	12:02	13:02	14:02	15:02	16:02	17:02	18:02
Baglan, adj Pinewood Terrace	10:03	11:03	12:03	13:03	14:03	15:03	16:03	17:03	18:03
A48 before Briton Ferry Roundabout, Briton Ferry	10:06	11:06	12:06	13:06	14:06	15:06	16:06	17:06	18:06
Crymlyn Burrows, nr Jersey Marine	10:12	11:12	12:12	13:12	14:12	15:12	16:12	17:12	18:12
Jersey Marine, o/s Bay Campus	10:15	11:15	12:15	13:15	14:15	15:15	16:15	17:15	18:15
Port Tennant, opp Former Vale of Neath	10:18	11:18	12:18	13:18	14:18	15:18	16:18	17:18	18:18
Port Tennant, nr Union Inn	10:19	11:19	12:19	13:19	14:19	15:19	16:19	17:19	18:19
Quay Parade after Sainsbury's Quay Parade, Swansea	10:22	11:22	12:22	13:22	14:22	15:22	16:22	17:22	18:22
West Way at Swansea Bus Station Stand G, Swansea arr	10:25	11:25	12:25	13:25	14:25	15:25	16:25	17:25	18:25

Compiled from data for the period Thu 27-Jul-2023 to Wed 02-Aug-2023. Times not in bold are estimated by using the distance between the stops.

Bryntirion Hill before Broadlands, Bryntirion	08:04	08:34	09:04	09:34	10:04	10:34	11:04	11:34	12:04	12:34	13:04	13:34	14:04	14:34	15:04	15:34	16:04	16:34
Bryntirion Hill before Phillip Avenue, Bryntirion	08:05	08:35	09:05	09:35	10:05	10:35	11:05	11:35	12:05	12:35	13:05	13:35	14:05	14:35	15:05	15:35	16:05	16:35
Bridgend, adj Phone Box West House Dip	08:06	08:36	09:06	09:36	10:06	10:36	11:06	11:36	12:06	12:36	13:06	13:36	14:06	14:36	15:06	15:36	16:06	16:36
Park Street before West House Corner, Newcastle	08:07	08:37	09:07	09:37	10:07	10:37	11:07	11:37	12:07	12:37	13:07	13:37	14:07	14:37	15:07	15:37	16:07	16:37
Bridgend, Bridgend Bus Station Stand 10 (Bay 10) arr	08:10	08:40	09:10	09:40	10:10	10:40	11:10	11:40	12:10	12:40	13:10	13:40	14:10	14:40	15:10	15:40	16:10	16:40

West Way at Swansea Bus Station Stand G, Swansea	<i>dep</i>	15:50	16:20	16:50	17:20	17:50	18:20	18:50	19:15
St Thomas, opp Sainsbury's Quay Parade		15:51	16:21	16:51	17:21	17:51	18:21	18:51	19:16
St Thomas, o/s Cape Horner		15:53	16:23	16:53	17:23	17:53	18:23	18:53	19:18
Port Tennant, nr Old Police Station		15:54	16:24	16:54	17:24	17:54	18:24	18:54	19:19
Port Tennant, nr Union Inn		15:55	16:25	16:55	17:25	17:55	18:25	18:55	19:20
Port Tennant, nr former Vale of Neath		15:57	16:27	16:57	17:27	17:57	18:27	18:57	19:22
Jersey Marine, opp Bay Campus		16:01	16:31	17:01	17:31	18:01	18:31	19:01	19:26
Crymlyn Burrows, nr Jersey Marine		16:03	16:33	17:03	17:33	18:03	18:33	19:03	19:28
A48 after Briton Ferry Roundabout, Briton Ferry		16:10	16:40	17:10	17:40	18:10	18:40	19:10	19:35
Baglan, opp Pinewood Terrace		16:14	16:44	17:14	17:44	18:14	18:44	19:14	19:39
Baglan, nr St Catherine's Church		16:17	16:47	17:17	17:47	18:17	18:47	19:17	19:42
Baglan, nr The Nurseries		16:18	16:48	17:18	17:48	18:18	18:48	19:18	19:43
Dinas Baglan Road after Dinas Baglan Road, Aberavon		16:20	16:50	17:20	17:50	18:20	18:50	19:20	19:45
Aberavon, nr The Elms		16:22	16:52	17:22	17:52	18:22	18:52	19:22	19:47
Aberavon, opp 75 Pentyla		16:23	16:53	17:23	17:53	18:23	18:53	19:23	19:48
Heilbronn Way at Port Talbot Bus Station Stand 6, Port Talbot	<i>arr</i>	16:26	16:56	17:26	17:56	18:26	18:56	19:26	19:51
Heilbronn Way at Port Talbot Bus Station Stand 6, Port Talbot	<i>dep</i>	16:29	16:59	17:29	17:59	18:29		19:29	
Port Talbot, Port Talbot Parkway Stand 4 (Stand 4)	<i>arr</i>	16:30	17:00	17:30	18:00	18:30		19:30	
Port Talbot, Port Talbot Parkway Stand 4 (Stand 4)	<i>dep</i>	16:33	17:03	17:33	18:03	18:33		19:33	
Port Talbot, nr Plaza		16:34	17:04	17:34	18:04	18:34		19:34	
Central School, nr Abbey Road		16:35	17:05	17:35	18:05	18:35		19:35	
Taibach, o/s Memorial Park		16:35	17:05	17:35	18:05	18:35		19:35	
Taibach, opp Taibach Post Office		16:36	17:06	17:36	18:06	18:36		19:36	
Taibach, opp Eastern School		16:37	17:07	17:37	18:07	18:37		19:37	
Groeswen Hospital, nr Groeswen		16:38	17:08	17:38	18:08	18:38		19:38	
Margam Road after Earl Road, Margam		16:39	17:09	17:39	18:09	18:39		19:39	
Margam Road before Blue Star Garage, Margam		16:39	17:09	17:39	18:09	18:39		19:39	
Margam Road before Twelve Nights, Margam		16:40	17:10	17:40	18:10	18:40		19:40	
Margam, nr Tollgate Park		16:41	17:11	17:41	18:11	18:41		19:41	
Margam, nr Margam Crematorium		16:43	17:13	17:43	18:13	18:43		19:43	
A48 before Margam Park, Groes		16:44	17:14	17:44	18:14	18:44		19:44	
A48 before Pont-yr-Offeiriad, Margam		16:45	17:15	17:45	18:15	18:45		19:45	
A48 after Old Park Road, Margam		16:45	17:16	17:45	18:16	18:46		19:46	
Margam, nr Cwrt-y-Defaid		16:46	17:18	17:46	18:18	18:48		19:48	
Margam, o/s Coed Hirwaun Primary School		16:47		17:47					
Margam, nr Cwrt-y-Defaid Farm		16:50	17:21	17:50	18:21	18:51		19:51	
Pyle, nr Cwrt Anghorfa		16:53	17:23	17:53	18:23	18:53		19:53	
Pyle, o/s Asda		16:54	17:24	17:54	18:24	18:54		19:54	
Stormy Down, nr Stormy Dwr		16:57	17:27	17:57	18:27	18:57		19:57	
A48 before Texaco Garage, Laleston		17:00	17:30	18:00	18:30	19:00		20:00	
High Street after Mackworth Arms, Laleston		17:01	17:31	18:01	18:31	19:01		20:01	
Laleston, nr Village Farm		17:02	17:32	18:02	18:32	19:02		20:02	
A473 at Hillcrest, Laleston		17:02	17:32	18:02	18:32	19:02		20:02	
Bryntirion, o/s former Ogmores Social Club		17:04	17:34	18:04	18:34	19:04		20:04	
Bryntirion Hill before Broadlands, Bryntirion		17:04	17:34	18:04	18:34	19:04		20:04	
Bryntirion Hill before Phillip Avenue, Bryntirion		17:05	17:35	18:05	18:35	19:05		20:05	
Bridgend, adj Phone Box West House Di		17:06	17:36	18:06	18:36	19:06		20:06	
Park Street before West House Corner, Newcastle		17:07	17:37	18:07	18:37	19:07		20:07	
Bridgend, Bridgend Bus Station Stand 10 (Bay 10)	<i>arr</i>	17:10	17:40	18:10	18:40	19:10		20:10	

Bryntirion Hill before Broadlands, Bryntirion	08:34	09:04	09:34	10:04	10:34	11:04	11:34	12:04	12:34	13:04	13:34	14:04	14:34	15:04	15:34	16:04	16:34	17:04
Bryntirion Hill before Phillip Avenue, Bryntirion	08:35	09:05	09:35	10:05	10:35	11:05	11:35	12:05	12:35	13:05	13:35	14:05	14:35	15:05	15:35	16:05	16:35	17:05
Bridgend, adj Phone Box West House Dip	08:36	09:06	09:36	10:06	10:36	11:06	11:36	12:06	12:36	13:06	13:36	14:06	14:36	15:06	15:36	16:06	16:36	17:06
Park Street before West House Corner, Newcastle	08:37	09:07	09:37	10:07	10:37	11:07	11:37	12:07	12:37	13:07	13:37	14:07	14:37	15:07	15:37	16:07	16:37	17:07
Bridgend, Bridgend Bus Station Stand 10 (Bay 10) arr	08:40	09:10	09:40	10:10	10:40	11:10	11:40	12:10	12:40	13:10	13:40	14:10	14:40	15:10	15:40	16:10	16:40	17:10

West Way at Swansea Bus Station Stand G, Swansea	<i>dep</i>	16:20	16:50	17:20	17:50	18:20	18:50	19:15
St Thomas, opp Sainsbury's Quay Parade		16:21	16:51	17:21	17:51	18:21	18:51	19:16
St Thomas, o/s Cape Horner		16:23	16:53	17:23	17:53	18:23	18:53	19:18
Port Tennant, nr Old Police Station		16:24	16:54	17:24	17:54	18:24	18:54	19:19
Port Tennant, nr Union Inn		16:25	16:55	17:25	17:55	18:25	18:55	19:20
Port Tennant, nr former Vale of Neath		16:27	16:57	17:27	17:57	18:27	18:57	19:22
Jersey Marine, opp Bay Campus		16:31	17:01	17:31	18:01	18:31	19:01	19:26
Crymlyn Burrows, nr Jersey Marine		16:33	17:03	17:33	18:03	18:33	19:03	19:28
A48 after Briton Ferry Roundabout, Briton Ferry		16:40	17:10	17:40	18:10	18:40	19:10	19:35
Baglan, opp Pinewood Terrace		16:44	17:14	17:44	18:14	18:44	19:14	19:39
Baglan, nr St Catherine's Church		16:47	17:17	17:47	18:17	18:47	19:17	19:42
Baglan, nr The Nurseries		16:48	17:18	17:48	18:18	18:48	19:18	19:43
Dinas Baglan Road after Dinas Baglan Road, Aberavon		16:50	17:20	17:50	18:20	18:50	19:20	19:45
Aberavon, nr The Elms		16:52	17:22	17:52	18:22	18:52	19:22	19:47
Aberavon, opp 75 Pentyla		16:53	17:23	17:53	18:23	18:53	19:23	19:48
Heilbronn Way at Port Talbot Bus Station Stand 6, Port Talbot	<i>arr</i>	16:56	17:26	17:56	18:26	18:56	19:26	19:51
Heilbronn Way at Port Talbot Bus Station Stand 6, Port Talbot	<i>dep</i>	16:59	17:29	17:59	18:29		19:29	
Port Talbot, Port Talbot Parkway Stand 4 (Stand 4)	<i>arr</i>	17:04	17:30	18:04	18:34		19:34	
Port Talbot, Port Talbot Parkway Stand 4 (Stand 4)	<i>dep</i>	17:07	17:33	18:07	18:37		19:37	
Port Talbot, nr Plaza		17:07	17:34	18:07	18:37		19:37	
Central School, nr Abbey Road		17:08	17:35	18:08	18:38		19:38	
Taibach, o/s Memorial Park		17:08	17:35	18:08	18:38		19:38	
Taibach, opp Taibach Post Office		17:08	17:36	18:08	18:38		19:38	
Taibach, opp Eastern School		17:09	17:37	18:09	18:39		19:39	
Groeswen Hospital, nr Groeswen		17:09	17:38	18:09	18:39		19:39	
Margam Road after Earl Road, Margam		17:09	17:39	18:09	18:39		19:39	
Margam Road before Blue Star Garage, Margam		17:10	17:39	18:10	18:40		19:40	
Margam Road before Twelve Nights, Margam		17:10	17:40	18:10	18:40		19:40	
Margam, nr Tollgate Park		17:11	17:41	18:11	18:41		19:41	
Margam, nr Margam Crematorium		17:13	17:43	18:13	18:43		19:43	
A48 before Margam Park, Groes		17:14	17:44	18:14	18:44		19:44	
A48 before Pont-yr-Offeiriad, Margam		17:15	17:45	18:15	18:45		19:45	
A48 after Old Park Road, Margam		17:16	17:45	18:16	18:46		19:46	
Margam, nr Cwrt-y-Defaid		17:18	17:46	18:18	18:48		19:48	
Margam, o/s Coed Hirwaun Primary School			17:47					
Margam, nr Cwrt-y-Defaid Farm		17:21	17:50	18:21	18:51		19:51	
Pyle, nr Cwrt Anghorfa		17:23	17:53	18:23	18:53		19:53	
Pyle, o/s Asda		17:24	17:54	18:24	18:54		19:54	
Stormy Down, nr Stormy Dowl		17:27	17:57	18:27	18:57		19:57	
A48 before Texaco Garage, Laleston		17:30	18:00	18:30	19:00		20:00	
High Street after Mackworth Arms, Laleston		17:31	18:01	18:31	19:01		20:01	
Laleston, nr Village Farm		17:32	18:02	18:32	19:02		20:02	
A473 at Hillcrest, Laleston		17:32	18:02	18:32	19:02		20:02	
Bryntirion, o/s former Ogmores Social Club		17:34	18:04	18:34	19:04		20:04	
Bryntirion Hill before Broadlands, Bryntirion		17:34	18:04	18:34	19:04		20:04	
Bryntirion Hill before Phillip Avenue, Bryntirion		17:35	18:05	18:35	19:05		20:05	
Bridgend, adj Phone Box West House Di		17:36	18:06	18:36	19:06		20:06	
Park Street before West House Corner, Newcastle		17:37	18:07	18:37	19:07		20:07	
Bridgend, Bridgend Bus Station Stand 10 (Bay 10)	<i>arr</i>	17:40	18:10	18:40	19:10		20:10	

Sundays

West Way at Swansea Bus Station Stand G, Swansea	dep	09:50	10:50	11:50	12:50	13:50	14:50	15:50	16:50	17:50	18:50
St Thomas, opp Sainsbury's Quay Parade		09:52	10:52	11:52	12:52	13:52	14:52	15:52	16:52	17:52	18:52
Port Tennant, nr Union Inn		09:55	10:55	11:55	12:55	13:55	14:55	15:55	16:55	17:55	18:55
Port Tennant, nr former Vale of Neath		09:56	10:56	11:56	12:56	13:56	14:56	15:56	16:56	17:56	18:56
Jersey Marine, opp Bay Campus		10:00	11:00	12:00	13:00	14:00	15:00	16:00	17:00	18:00	19:00
Crymlyn Burrows, nr Jersey Marine		10:01	11:01	12:01	13:01	14:01	15:01	16:01	17:01	18:01	19:01
A48 after Briton Ferry Roundabout, Briton Ferry		10:06	11:06	12:06	13:06	14:06	15:06	16:06	17:06	18:06	19:06
Baglan, opp Pinewood Terrace		10:07	11:07	12:07	13:07	14:07	15:07	16:07	17:07	18:07	19:07
Baglan, nr St Catherine's Church		10:09	11:09	12:09	13:09	14:09	15:09	16:09	17:09	18:09	19:09
Baglan, nr The Nurseries		10:10	11:10	12:10	13:10	14:10	15:10	16:10	17:10	18:10	19:10
Dinas Baglan Road after Dinas Baglan Road, Aberavon		10:11	11:11	12:11	13:11	14:11	15:11	16:11	17:11	18:11	19:11
Aberavon, nr The Elms		10:12	11:12	12:12	13:12	14:12	15:12	16:12	17:12	18:12	19:12
Aberavon, opp 75 Pentyla		10:12	11:12	12:12	13:12	14:12	15:12	16:12	17:12	18:12	19:12
Heilbronn Way at Port Talbot Bus Station Stand 6, Port Talbot	arr	10:15	11:15	12:15	13:15	14:15	15:15	16:15	17:15	18:15	19:15
Heilbronn Way at Port Talbot Bus Station Stand 6, Port Talbot	dep	10:25	11:25	12:25	13:25	14:25	15:25	16:25	17:25	18:25	
Port Talbot, Port Talbot Parkway Stand 4 (Stand 4)		10:27	11:27	12:27	13:27	14:27	15:27	16:27	17:27	18:27	
Port Talbot, nr Plaza		10:27	11:27	12:27	13:27	14:27	15:27	16:27	17:27	18:27	
Central School, nr Abbey Road		10:28	11:28	12:28	13:28	14:28	15:28	16:28	17:28	18:28	
Taibach, o/s Memorial Park		10:29	11:29	12:29	13:29	14:29	15:29	16:29	17:29	18:29	
Taibach, opp Taibach Post Office		10:30	11:30	12:30	13:30	14:30	15:30	16:30	17:30	18:30	
Taibach, opp Eastern School		10:30	11:30	12:30	13:30	14:30	15:30	16:30	17:30	18:30	
Groeswen Hospital, nr Groeswen		10:31	11:31	12:31	13:31	14:31	15:31	16:31	17:31	18:31	
Margam Road after Earl Road, Margam		10:32	11:32	12:32	13:32	14:32	15:32	16:32	17:32	18:32	
Margam Road before Blue Star Garage, Margam		10:33	11:33	12:33	13:33	14:33	15:33	16:33	17:33	18:33	
Margam Road before Twelve Nights, Margam		10:33	11:33	12:33	13:33	14:33	15:33	16:33	17:33	18:33	
Margam, nr Tollgate Park	arr	10:35	11:35	12:35	13:35	14:35	15:35	16:35	17:35	18:35	

Compiled from data for the period Thu 27-Jul-2023 to Wed 02-Aug-2023. Times not in bold are estimated by using the distance between the stops.

Mondays to Fridays

Church Street at Maesteg Bus Station Stand 3, Maesteg	dep	07:33	08:33	09:33	10:33	11:33	12:33	13:33	14:33	15:33	16:33	17:33	18:45
Neath Road after Brynmawr Place, Maesteg		07:34	08:34	09:34	10:34	11:34	12:34	13:34	14:34	15:34	16:34	17:34	18:46
Neath Road before Maesteg General Hospital, Maesteg		07:35	08:35	09:35	10:35	11:35	12:35	13:35	14:35	15:35	16:35	17:35	18:47
Maesteg Road before Royal Oak, Bryn		07:41	08:41	09:41	10:41	11:41	12:41	13:41	14:41	15:41	16:41	17:41	18:53
Bryn, adj junct Varteg Row		07:41	08:41	09:41	10:41	11:41	12:41	13:41	14:41	15:41	16:41	17:41	18:53
Bryn, opp Bryn Village Hall		07:41	08:41	09:41	10:41	11:41	12:41	13:41	14:41	15:41	16:41	17:41	18:53
Bryngyros Street after Bryn War Memorial, Bryn		07:42	08:42	09:42	10:42	11:42	12:42	13:42	14:42	15:42	16:42	17:42	18:54
Bryngyros Street before Baldwin Street, Bryn		07:42	08:42	09:42	10:42	11:42	12:42	13:42	14:42	15:42	16:42	17:42	18:54
Bryn, opp Bryn Garage		07:42	08:42	09:42	10:42	11:42	12:42	13:42	14:42	15:42	16:42	17:42	18:54
Bryn, opp Penhyddwaelod		07:44	08:44	09:44	10:44	11:44	12:44	13:44	14:44	15:44	16:44	17:44	18:56
Ynysygwas, opp junct Ynysygwas		07:47	08:47	09:47	10:47	11:47	12:47	13:47	14:47	15:47	16:47	17:47	18:59
Afan Valley Road in Caer Hendy, Caerhendy		07:48	08:48	09:48	10:48	11:48	12:48	13:48	14:48	15:48	16:48	17:48	19:00
Lletyharri after Oaklands, Lletyharri		07:49	08:49	09:49	10:49	11:49	12:49	13:49	14:49	15:49	16:49	17:49	19:01
Lletyharri at Llety Harri, Lletyharri		07:50	08:50	09:50	10:50	11:50	12:50	13:50	14:50	15:50	16:50	17:50	19:02
Pen-y-Cae, nr Capel Saron		07:50	08:50	09:50	10:50	11:50	12:50	13:50	14:50	15:50	16:50	17:50	19:02
Pen-y-cae Road after Gwar-y-Caeau, Pen-y-Cae		07:51	08:51	09:51	10:51	11:51	12:51	13:51	14:51	15:51	16:51	17:51	19:03
Pen-y-Cae, o/s Chapel of Ease		07:52	08:52	09:52	10:52	11:52	12:52	13:52	14:52	15:52	16:52	17:52	19:04
Abbey Road before Connaught Street, Pen-y-Cae		07:53	08:53	09:53	10:53	11:53	12:53	13:53	14:53	15:53	16:53	17:53	19:05
Abbey Road after Gower Street, Pen-y-Cae		07:53	08:53	09:53	10:53	11:53	12:53	13:53	14:53	15:53	16:53	17:53	19:05
Talbot Road after Abbey Road, Taibach		07:53	08:53	09:53	10:53	11:53	12:53	13:53	14:53	15:53	16:53	17:53	19:05
Port Talbot, o/s The Legion		07:54	08:54	09:54	10:54	11:54	12:54	13:54	14:54	15:54	16:54	17:54	19:06
Port Talbot, Port Talbot Parkway Stand 5 (Stand 5)		07:55	08:55	09:55	10:55	11:55	12:55	13:55	14:55	15:55	16:55	17:55	19:07
Heilbronn Way at Port Talbot Bus Station Stand 7, Port Talbot	arr	07:57	08:57	09:57	10:57	11:57	12:57	13:57	14:57	15:57	16:57	17:57	19:09

Compiled from data for the period Thu 27-Jul-2023 to Wed 02-Aug-2023. Times not in bold are estimated by using the distance between the stops.

Saturdays

Church Street at Maesteg Bus Station Stand 3, Maesteg	dep	07:33	08:33	09:33	10:33	11:33	12:33	13:33	14:33	15:33	16:33	17:33	18:45
Neath Road after Brynmawr Place, Maesteg		07:34	08:34	09:34	10:34	11:34	12:34	13:34	14:34	15:34	16:34	17:34	18:46
Neath Road before Maesteg General Hospital, Maesteg		07:35	08:35	09:35	10:35	11:35	12:35	13:35	14:35	15:35	16:35	17:35	18:47
Maesteg Road before Royal Oak, Bryn		07:41	08:41	09:41	10:41	11:41	12:41	13:41	14:41	15:41	16:41	17:41	18:53
Bryn, adj junct Varteg Row		07:41	08:41	09:41	10:41	11:41	12:41	13:41	14:41	15:41	16:41	17:41	18:53
Bryn, opp Bryn Village Hall		07:41	08:41	09:41	10:41	11:41	12:41	13:41	14:41	15:41	16:41	17:41	18:53
Bryngyros Street after Bryn War Memorial, Bryn		07:42	08:42	09:42	10:42	11:42	12:42	13:42	14:42	15:42	16:42	17:42	18:54
Bryngyros Street before Baldwin Street, Bryn		07:42	08:42	09:42	10:42	11:42	12:42	13:42	14:42	15:42	16:42	17:42	18:54
Bryn, opp Bryn Garage		07:42	08:42	09:42	10:42	11:42	12:42	13:42	14:42	15:42	16:42	17:42	18:54
Bryn, opp Penhyddwaelod		07:44	08:44	09:44	10:44	11:44	12:44	13:44	14:44	15:44	16:44	17:44	18:56
Ynysygwas, opp junct Ynysygwas		07:47	08:47	09:47	10:47	11:47	12:47	13:47	14:47	15:47	16:47	17:47	18:59
Afan Valley Road in Caer Hendy, Caerhendy		07:48	08:48	09:48	10:48	11:48	12:48	13:48	14:48	15:48	16:48	17:48	19:00
Lletyharri after Oaklands, Lletyharri		07:49	08:49	09:49	10:49	11:49	12:49	13:49	14:49	15:49	16:49	17:49	19:01
Lletyharri at Llety Harri, Lletyharri		07:50	08:50	09:50	10:50	11:50	12:50	13:50	14:50	15:50	16:50	17:50	19:02
Pen-y-Cae, nr Capel Saron		07:50	08:50	09:50	10:50	11:50	12:50	13:50	14:50	15:50	16:50	17:50	19:02
Pen-y-cae Road after Gwar-y-Caeau, Pen-y-Cae		07:51	08:51	09:51	10:51	11:51	12:51	13:51	14:51	15:51	16:51	17:51	19:03
Pen-y-Cae, o/s Chapel of Ease		07:52	08:52	09:52	10:52	11:52	12:52	13:52	14:52	15:52	16:52	17:52	19:04
Abbey Road before Connaught Street, Pen-y-Cae		07:53	08:53	09:53	10:53	11:53	12:53	13:53	14:53	15:53	16:53	17:53	19:05
Abbey Road after Gower Street, Pen-y-Cae		07:53	08:53	09:53	10:53	11:53	12:53	13:53	14:53	15:53	16:53	17:53	19:05
Talbot Road after Abbey Road, Taibach		07:53	08:53	09:53	10:53	11:53	12:53	13:53	14:53	15:53	16:53	17:53	19:05
Port Talbot, o/s The Legion		07:54	08:54	09:54	10:54	11:54	12:54	13:54	14:54	15:54	16:54	17:54	19:06
Port Talbot, Port Talbot Parkway Stand 5 (Stand 5)		07:55	08:55	09:55	10:55	11:55	12:55	13:55	14:55	15:55	16:55	17:55	19:07
Heilbronn Way at Port Talbot Bus Station Stand 7, Port Talbot	arr	07:57	08:57	09:57	10:57	11:57	12:57	13:57	14:57	15:57	16:57	17:57	19:09

Compiled from data for the period Thu 27-Jul-2023 to Wed 02-Aug-2023. Times not in bold are estimated by using the distance between the stops.

Mondays to Fridays

Heilbronn Way at Port Talbot Bus Station Stand 7, Port Talbot	dep	07:02	08:02	09:02	10:02	11:02	12:02	13:02	14:02	15:02	16:02	17:02	18:15
Port Talbot, Port Talbot Parkway Stand 5 (Stand 5)		07:03	08:03	09:03	10:03	11:03	12:03	13:03	14:03	15:03	16:03	17:03	18:16
Port Talbot, nr Plaza		07:03	08:03	09:03	10:03	11:03	12:03	13:03	14:03	15:03	16:03	17:03	18:16
Abbey Road before Gower Street, Pen-y-Cae		07:04	08:04	09:04	10:04	11:04	12:04	13:04	14:04	15:04	16:04	17:04	18:17
Abbey Road after Connaught Street, Pen-y-Cae		07:05	08:05	09:05	10:05	11:05	12:05	13:05	14:05	15:05	16:05	17:05	18:18
Pen-y-Cae, opp Chapel of Ease		07:06	08:06	09:06	10:06	11:06	12:06	13:06	14:06	15:06	16:06	17:06	18:19
Pen-y-Cae, nr 40 Gwar-y-Caeau		07:07	08:07	09:07	10:07	11:07	12:07	13:07	14:07	15:07	16:07	17:07	18:20
Llettyharri, opp Saron		07:08	08:08	09:08	10:08	11:08	12:08	13:08	14:08	15:08	16:08	17:08	18:21
Llettyharri, nr 25 to 38 Lletty Harr		07:08	08:08	09:08	10:08	11:08	12:08	13:08	14:08	15:08	16:08	17:08	18:21
Llettyharri before Oaklands, Llettyharri		07:09	08:09	09:09	10:09	11:09	12:09	13:09	14:09	15:09	16:09	17:09	18:22
Afan Valley Road in Caer Hendy, Caerhendy		07:10	08:10	09:10	10:10	11:10	12:10	13:10	14:10	15:10	16:10	17:10	18:23
Afan Valley Road after Ynysygwas, Ynysygwas		07:12	08:12	09:12	10:12	11:12	12:12	13:12	14:12	15:12	16:12	17:12	18:25
Bryn, o/s Penhyddwaelod		07:15	08:15	09:15	10:15	11:15	12:15	13:15	14:15	15:15	16:15	17:15	18:28
B4282 before Bryn Garage, Bryr		07:16	08:16	09:16	10:16	11:16	12:16	13:16	14:16	15:16	16:16	17:16	18:29
Bryngyfnos Street before Brynteg Street, Bryr		07:17	08:17	09:17	10:17	11:17	12:17	13:17	14:17	15:17	16:17	17:17	18:30
Bryngyfnos Street before Bryn War Memorial, Bryr		07:17	08:17	09:17	10:17	11:17	12:17	13:17	14:17	15:17	16:17	17:17	18:30
Bryn, o/s Bryn Village Hal		07:18	08:18	09:18	10:18	11:18	12:18	13:18	14:18	15:18	16:18	17:18	18:31
Bryn, adj Varteg Row		07:18	08:18	09:18	10:18	11:18	12:18	13:18	14:18	15:18	16:18	17:18	18:31
Maesteg Road after Royal Oak, Bryn		07:19	08:19	09:19	10:19	11:19	12:19	13:19	14:19	15:19	16:19	17:19	18:32
Maesteg, adj Maesteg General Hospital		07:24	08:24	09:24	10:24	11:24	12:24	13:24	14:24	15:24	16:24	17:24	18:37
Maesteg, nr Brynmawr Place		07:25	08:25	09:25	10:25	11:25	12:25	13:25	14:25	15:25	16:25	17:25	18:38
Church Street at Maesteg Bus Station Stand 3, Maesteg	arr	07:27	08:27	09:27	10:27	11:27	12:27	13:27	14:27	15:27	16:27	17:27	18:40

Compiled from data for the period Thu 27-Jul-2023 to Wed 02-Aug-2023. Times not in bold are estimated by using the distance between the stops.

Saturdays



Heilbronn Way at Port Talbot Bus Station Stand 7, Port Talbot	dep	07:02	08:02	09:02	10:02	11:02	12:02	13:02	14:02	15:02	16:02	17:02	18:15
Port Talbot, Port Talbot Parkway Stand 5 (Stand 5)		07:03	08:03	09:03	10:03	11:03	12:03	13:03	14:03	15:03	16:03	17:03	18:16
Port Talbot, nr Plaza		07:03	08:03	09:03	10:03	11:03	12:03	13:03	14:03	15:03	16:03	17:03	18:16
Abbey Road before Gower Street, Pen-y-Cae		07:04	08:04	09:04	10:04	11:04	12:04	13:04	14:04	15:04	16:04	17:04	18:17
Abbey Road after Connaught Street, Pen-y-Cae		07:05	08:05	09:05	10:05	11:05	12:05	13:05	14:05	15:05	16:05	17:05	18:18
Pen-y-Cae, opp Chapel of Ease		07:06	08:06	09:06	10:06	11:06	12:06	13:06	14:06	15:06	16:06	17:06	18:19
Pen-y-Cae, nr 40 Gwar-y-Caeau		07:07	08:07	09:07	10:07	11:07	12:07	13:07	14:07	15:07	16:07	17:07	18:20
Llettyharri, opp Saron		07:08	08:08	09:08	10:08	11:08	12:08	13:08	14:08	15:08	16:08	17:08	18:21
Llettyharri, nr 25 to 38 Lletty Harr		07:08	08:08	09:08	10:08	11:08	12:08	13:08	14:08	15:08	16:08	17:08	18:21
Llettyharri before Oaklands, Llettyharri		07:09	08:09	09:09	10:09	11:09	12:09	13:09	14:09	15:09	16:09	17:09	18:22
Afan Valley Road in Caer Hendy, Caerhendy		07:10	08:10	09:10	10:10	11:10	12:10	13:10	14:10	15:10	16:10	17:10	18:23
Afan Valley Road after Ynysygwas, Ynysygwas		07:12	08:12	09:12	10:12	11:12	12:12	13:12	14:12	15:12	16:12	17:12	18:25
Bryn, o/s Penhyddwaelod		07:15	08:15	09:15	10:15	11:15	12:15	13:15	14:15	15:15	16:15	17:15	18:28
B4282 before Bryn Garage, Bryr		07:16	08:16	09:16	10:16	11:16	12:16	13:16	14:16	15:16	16:16	17:16	18:29
Bryngyfnos Street before Brynteg Street, Bryr		07:17	08:17	09:17	10:17	11:17	12:17	13:17	14:17	15:17	16:17	17:17	18:30
Bryngyfnos Street before Bryn War Memorial, Bryr		07:17	08:17	09:17	10:17	11:17	12:17	13:17	14:17	15:17	16:17	17:17	18:30
Bryn, o/s Bryn Village Hal		07:18	08:18	09:18	10:18	11:18	12:18	13:18	14:18	15:18	16:18	17:18	18:31
Bryn, adj Varteg Row		07:18	08:18	09:18	10:18	11:18	12:18	13:18	14:18	15:18	16:18	17:18	18:31
Maesteg Road after Royal Oak, Bryn		07:19	08:19	09:19	10:19	11:19	12:19	13:19	14:19	15:19	16:19	17:19	18:32
Maesteg, adj Maesteg General Hospital		07:24	08:24	09:24	10:24	11:24	12:24	13:24	14:24	15:24	16:24	17:24	18:37
Maesteg, nr Brynmawr Place		07:25	08:25	09:25	10:25	11:25	12:25	13:25	14:25	15:25	16:25	17:25	18:38
Church Street at Maesteg Bus Station Stand 3, Maesteg	arr	07:27	08:27	09:27	10:27	11:27	12:27	13:27	14:27	15:27	16:27	17:27	18:40

Compiled from data for the period Thu 27-Jul-2023 to Wed 02-Aug-2023. Times not in bold are estimated by using the distance between the stops.

Brynryddan - Port Talbot

Monday to Friday (Excluding Bank Holidays) (Inbound)

Operator: FCYMF CYMF CYMF CYMF CYMF CYMF CYMF CYMF CYMF CYMF CYMF CYMF CYMF CYMF

Brynryddan (Cwmciais Road)	0732	0813	0910	0940	1040	1140	1240	1340	1440	1540	1640	1740	1840
Tabor	0737	0818	0915	0945	1045	1145	1245	1345	1445	1545	1645	1745	1845
Cwmavon (Police Station) 	0742	0823	0920	0950	1050	1150	1250	1350	1450	1550	1650	1750	1850
Port Talbot Bus Station Stand 1 	0752	0833	0930	1000	1100	1200	1300	1400	1500	1600	1700	1800	1900



Service 81 (FCAO081)

Timetable valid from 3rd January 2023 until 28th October 2023

Port Talbot - Brynryddan

Monday to Friday (Excluding Bank Holidays) (Outbound)

Operator: FCYMF CYMF CYMF CYMF CYMF CYMF CYMF CYMF CYMF CYMF CYMF CYMF CYMF CYMF

Port Talbot Bus Station Stand 1 	0719	0757	0857	0927	1027	1127	1227	1327	1427	1527	1627	1727	1827
Cwmavon (Police Station) 	0726	0804	0904	0934	1034	1134	1234	1334	1434	1534	1634	1734	1834
Brynryddan (Cwmciais Road)	0731	0809	0909	0939	1039	1139	1239	1339	1439	1539	1639	1739	1839
Tabor	0737	0818	0915	0945	1045	1145	1245	1345	1445	1545	1645	1745	1845



Service 81 (FCAO081)

Timetable valid from 3rd January 2023 until 28th October 2023

Brynryddan - Port Talbot

Saturday (Inbound)

Operator: FCYMF CYMF CYMF CYMF CYMF CYMF CYMF CYMF CYMF CYMF CYMF CYMF CYMF CYMF

Brynryddan (Cwmciais Road)	0732	0810	0910	0940	1040	1140	1240	1340	1440	1540	1640	1740	1840
Tabor	0737	0815	0915	0945	1045	1145	1245	1345	1445	1545	1645	1745	1845
Cwmavon (Police Station) 	0742	0820	0920	0950	1050	1150	1250	1350	1450	1550	1650	1750	1850
Port Talbot Bus Station Stand 1 	0752	0830	0930	1000	1100	1200	1300	1400	1500	1600	1700	1800	1900



Service 81 (FCAO081)

Timetable valid from 3rd January 2023 until 28th October 2023

Port Talbot - Brynryddan

Saturday (Outbound)

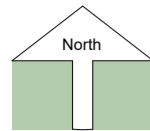
Operator: FCYMF CYMF CYMF CYMF CYMF CYMF CYMF CYMF CYMF CYMF CYMF CYMF CYMF CYMF

Port Talbot Bus Station Stand 1 	0719	0757	0857	0927	1027	1127	1227	1327	1427	1527	1627	1727	1827
Cwmavon (Police Station) 	0726	0804	0904	0934	1034	1134	1234	1334	1434	1534	1634	1734	1834
Brynryddan (Cwmciais Road)	0731	0809	0909	0939	1039	1139	1239	1339	1439	1539	1639	1739	1839
Tabor	0737	0815	0915	0945	1045	1145	1245	1345	1445	1545	1645	1745	1845

Service 81 (FCAO081)

Timetable valid from 3rd January 2023 until 28th October 2023

Appendix D Site Masterplan



0m 10m 20m 30m 40m

VISUAL SCALE 1:500 @ A2

Notes

- Drawing is copyright of fenton+reece
- Only labelled dimensions are to be taken from this drawing. Do not scale from this drawing.
- Contractor is responsible for taking and checking all dimensions, below ground services and setting out.
- All elements of design should be checked on site and conflicts reported to responsible designer.. **If in doubt ask**

Legend

Hardworks:

- Existing Vehicular Tarmac:**
Roads retained and repaired as necessary
- Existing Pedestrian Tarmac:**
Paths retained and repaired as necessary
- Proposed Pedestrian Tarmac (active travel route):**
Permeable tarmac - Buff coloured
To Engineers build-up specification
- Proposed Pedestrian Block Paving:**
Permeable paving units - Dark Grey colour
To Engineers build-up specification
- Proposed Vehicular Tarmac (to highway):**
Permeable tarmac - Black/ grey colour
To Engineers build-up specification
- Proposed Vehicular Tarmac (to building apron):**
Permeable tarmac - Light Grey colour
To Engineers build-up specification
- Proposed Vehicular Block Paving (parking bays):**
Permeable block paving - Black/ grey colour
To Engineers build-up specification

Softworks:

- Building Edge Planting Mix:**
Low maintenance grass, perennial and herbaceous mix
- Proposed SuDS Features:**
Wet-meadow seed mix with supplementary native marginal
Locally sourced
- Proposed Meadow Mix:**
Grass and wildflower seed mix to match previous biodiversity
mitigation areas
- Native Edge Mix:**
Native whip mix, flowering native species for berries & pollinators
1m centres, 80-100cm whips
- Proposed Tree Planting:**
Tree planting, focussed on native flowering species beneficial to
pollinators, rootball and staked

Site Features:

- Cycle Storage:**
Covered shelter, cycle hoops
Habitat integrated features & growing fence walls
- Bee Towers:**
Feature concrete solitary bee posts
Green and Blue Beeposts or equal
- Undisturbed Mitigation Planting:**
Area of site to remain untouched as to not affect existing
mitigation planting implemented on site in previous works



P05	Turning head revised and planting revised	MR	RF	240613
P04	Parking surfacing updated	MR	RF	240319
P03	Turning head in visitor car park added	MR	RF	240314
P02	Issued for PAC Approval	MR	RF	240301
P01	Issued for Comment	MR	RF	240222
Rev.	Revision description	Drawn	Checked	Date



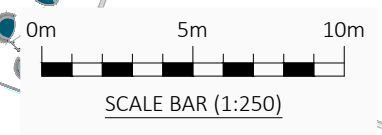
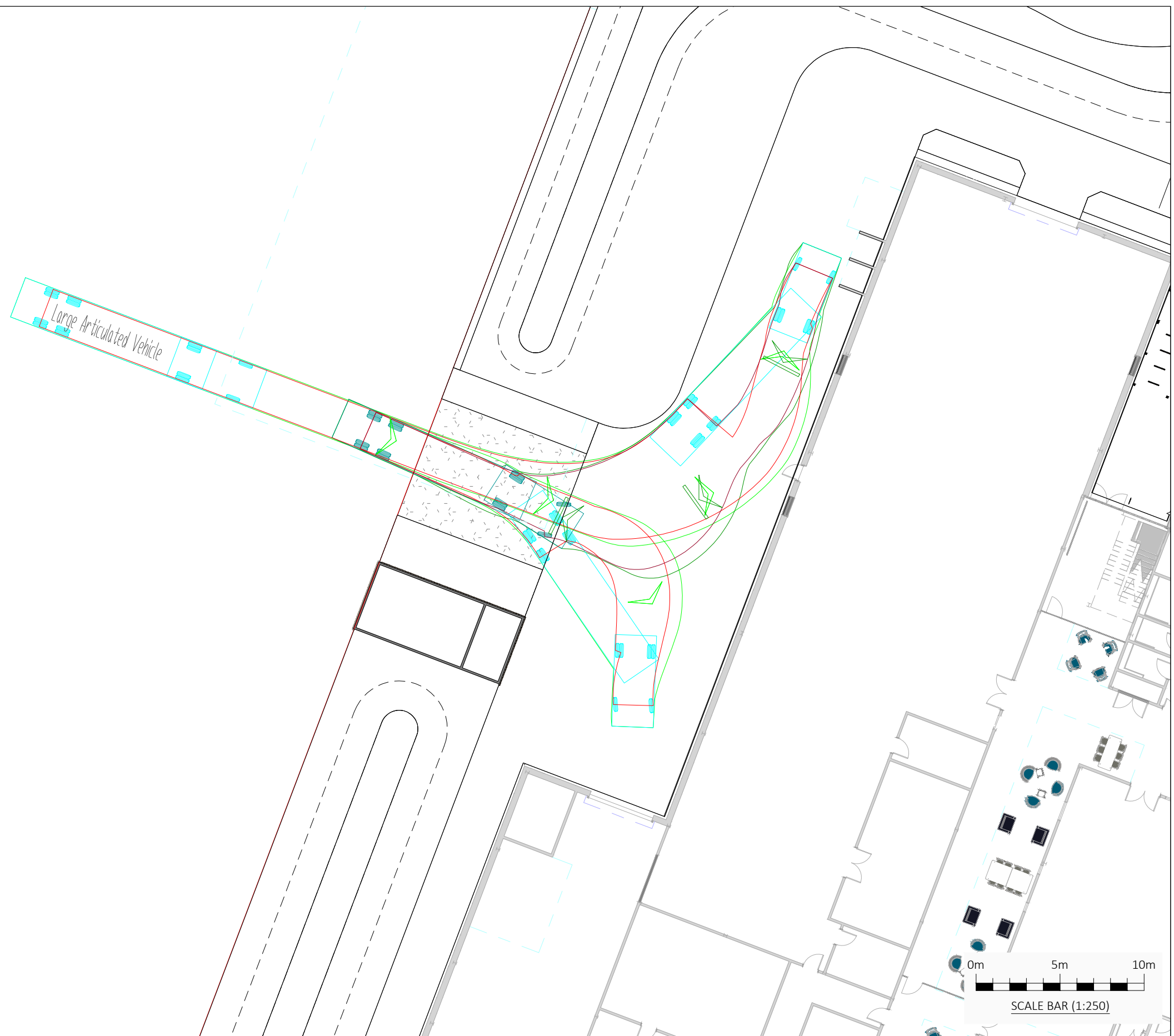
www.fentonreece.com | hello@fentonreece.com

Project	SWITCH HARBOURSIDE for MORGAN SINDALL
Title	Landscape Masterplan
Project Status	S1 - For Co-Ordination
Drawing Number	26CB02 -FRL -01 -XX -D -L -1001
Rev.	P05

Appendix E Swept Path Analysis



Large Articulated Vehicle



KEY PLAN

Large Articulated Vehicle

Overall Length	15.400m
Overall Width	2.500m
Overall Body Height	3.652m
Min Body Ground Clearance	0.405m
Max Track Width	2.377m
Lock to lock time	6.00s
Kerb to Kerb Turning Radius	6.610m

NOTES

NOTES (CONTINUED)

REVISIONS (CONTINUED)

REVISIONS

PO2	25/06/202	Second Issue.	AR	LC	LC
PO1	06/03/2024	First Issue.	AR	LC	LH
Rev	Date	Description	By	Ckd	App

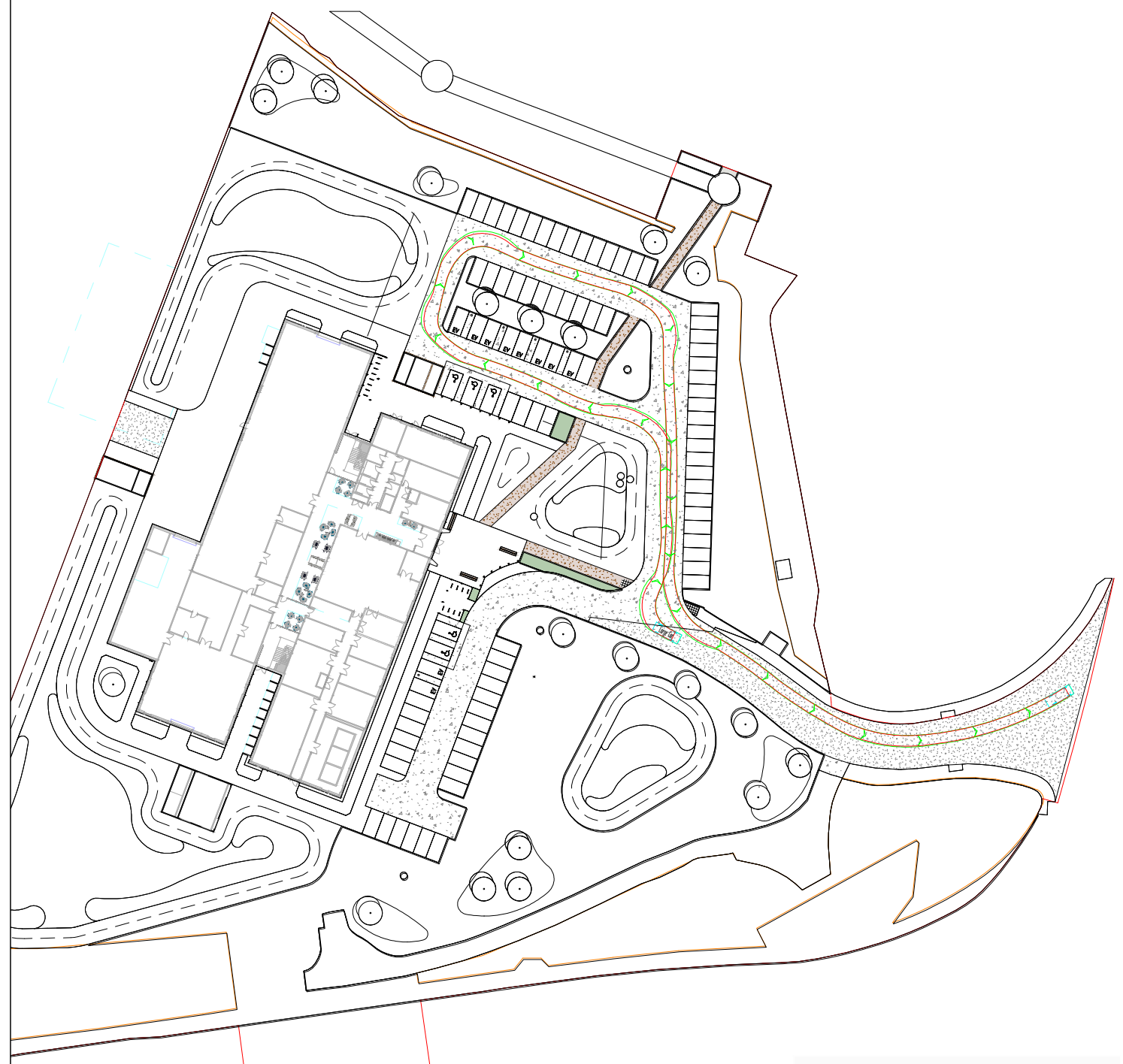
MERCHANTS' HOUSE NORTH
WAPPING ROAD
BRISTOL
BS2 8RW
t: (0117) 9459 225
e: bristol@hydrock.com

CLIENT
MORGAN SINDALL CONSTRUCTION AND
INFRASTRUCTURE LTD

PROJECT
SWITCH

TITLE SWEEP PATH ANALYSIS	
LARGE ARTICULATED VEHICLE	
HYDROCK PROJECT NO. 26279	SCALE @ A1 1:250
STATUS DESCRIPTION INFORMATION	STATUS S2
DRAWING NO. (PROJECT CODE-ORIGINATOR-ZONE-LEVEL-TYPE-ROLE-NUMBER) 26279-HYD-XX-XX-DR-TP-0104	REVISION PO2

Y:\26000-26999\26279 - SWITCH\01_WIP\IM2_Model\2d\TP\26279-HYD-XX-XX-RP-TP-0002.dwg, 25/06/2024 14:37:33, DWG To PDF.pcs



KEY PLAN

Large Car

Overall Length	4.988m
Overall Width	1.793m
Overall Body Height	1.502m
Min Body Ground Clearance	0.287m
Track Width	1.700m
Lock to lock time	4.00s
Kerb to Kerb Turning Radius	6.200m

NOTES

NOTES (CONTINUED)

REVISIONS (CONTINUED)

REVISIONS

PO2	25/06/2024	Second Issue.	AR	LC	LC
PO1	06/03/2024	First Issue.	AR	LC	LH
Rev	Date	Description	By	Ckd	App

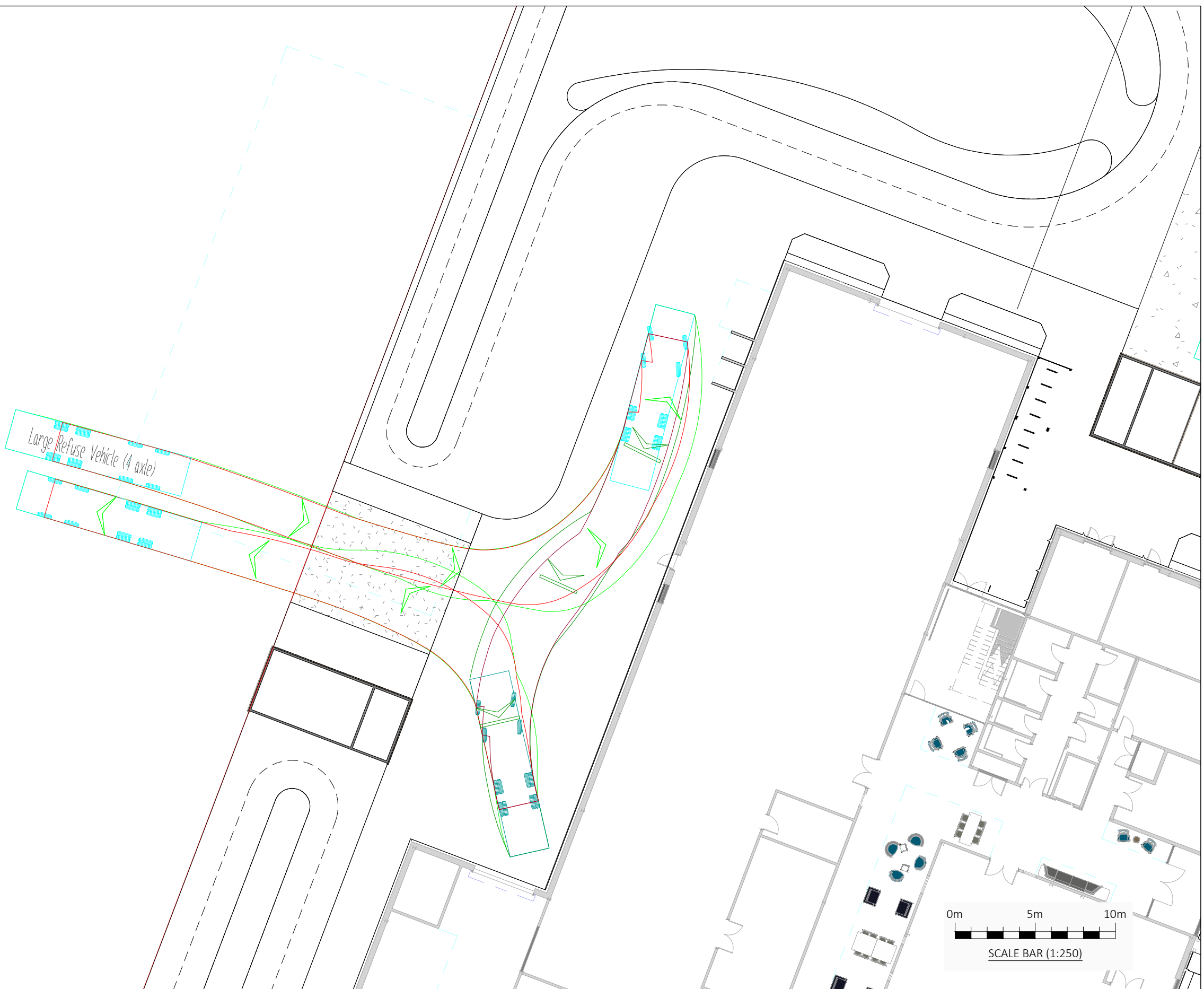
MERCHANTS' HOUSE NORTH
WAPPING ROAD
BRISTOL
BS2 8RW
t: (0117) 9459 225
e: bristol@hydrock.com

CLIENT
MORGAN SINDALL CONSTRUCTION AND INFRASTRUCTURE LTD

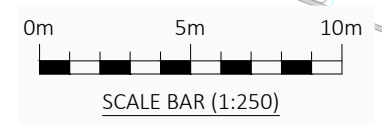
PROJECT
SWITCH

TITLE SWEPT PATH ANALYSIS	
LARGE CAR	
HYDROCK PROJECT NO. 26279	SCALE @ A1 1:1000
STATUS DESCRIPTION INFORMATION	STATUS S2
DRAWING NO. (PROJECT CODE-ORIGINATOR-ZONE-LEVEL-TYPE-ROLE-NUMBER) 26279-HYD-XX-XX-DR-TP-0105	REVISION PO2

Y:\26000-26999\26279 - SWITCH\01_WIP\IM2_Model\2d\TP\26279-HYD-XX-XX-TP-0002.dwg, 25/06/2024 14:41:31, DWG To PDF.pc3



Large Refuse Vehicle (4 axle)



KEY PLAN	
Overall Length	11.347m
Overall Width	2.500m
Overall Height	2.700m
Min Body Ground Clearance	0.200m
Track Width	2.000m
Lock to lock time	1.000s
Wall to Wall Turning Radius	11.330m

NOTES

NOTES (CONTINUED)

REVISIONS (CONTINUED)

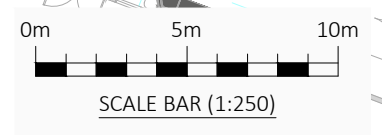
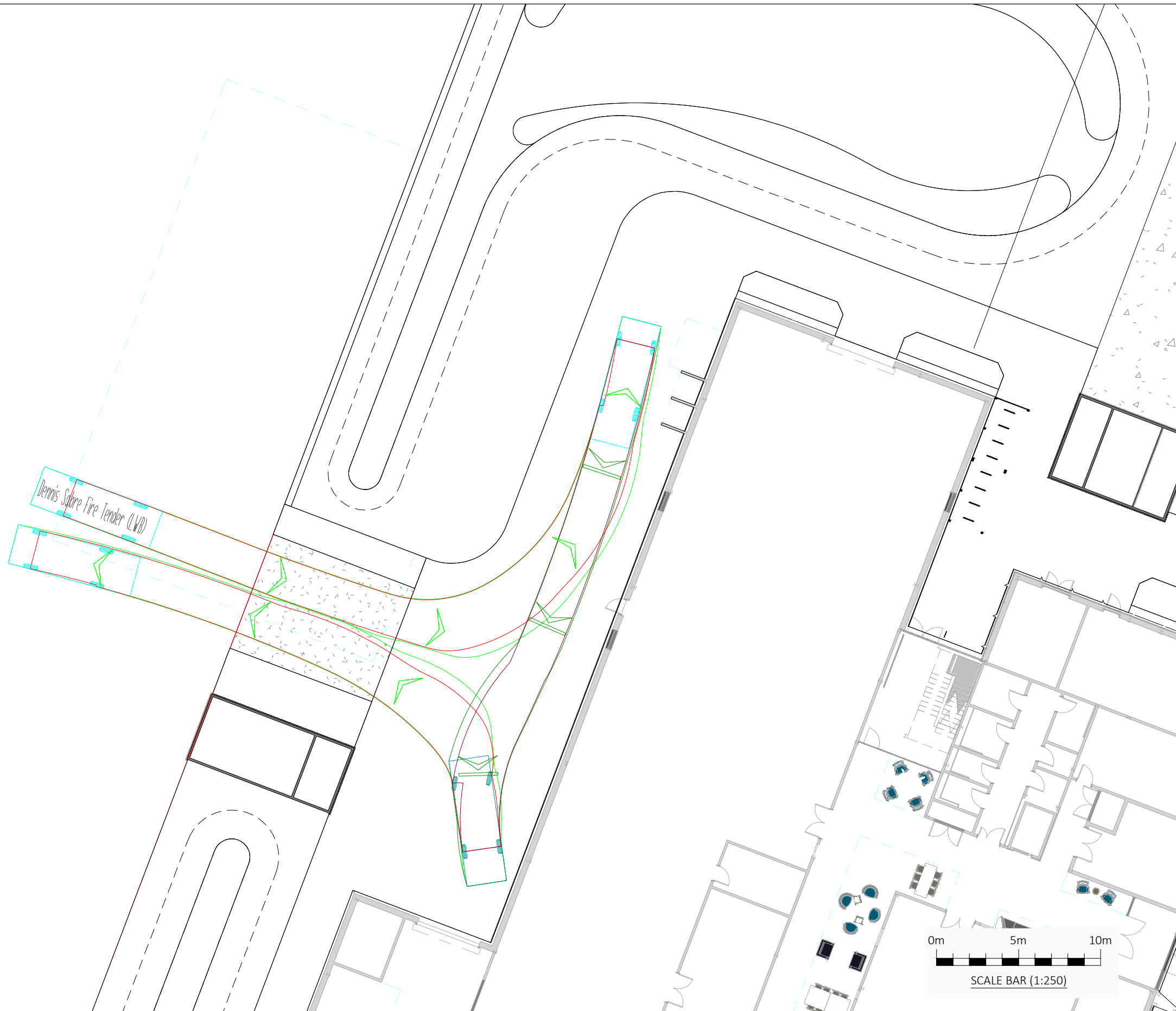
REVISIONS					
PO1	25/06/2024	First Issue.	AR	LC	LH
Rev	Date	Description	By	Ckd	App

Hydrock
 CLIENT
 MORGAN SINDALL CONSTRUCTION AND INFRASTRUCTURE LTD

PROJECT
 SWITCH

TITLE SWEPT PATH ANALYSIS	
LARGE REFUSE VEHICLE (4-AXLE)	
HYDROCK PROJECT NO. 26279	SCALE @ A1 1:250
STATUS DESCRIPTION INFORMATION	STATUS S2
DRAWING NO. (PROJECT CODE-ORIGINATOR-ZONE-LEVEL-TYPE-ROLE-NUMBER) 26279-HYD-XX-XX-DR-TP-0106	REVISION P01

Y:\26000-26999\26279 - SWITCH\01_WIP\IM2_Model\2d\TP\26279-HYD-XX-XX-RP-TP-0002.dwg, 25/06/2024 14:42:16, DWG To PDF.pcs



KEY PLAN	
Dennis Sabre Fire Tender (LWB)	
Overall Length	7.700m
Overall Width	2.200m
Overall Body Height	4.300m
Min Body Ground Clearance	0.510m
Track Width	1.200m
Lock to lock time	4.00s
Kerb to Kerb Turning Radius	7.400m

NOTES

NOTES (CONTINUED)

REVISIONS (CONTINUED)

REVISIONS			
P01	25/06/2024	First Issue.	AR LC LH
Rev	Date	Description	By Ckd App

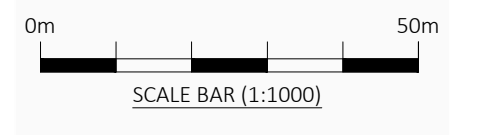
Hydrock MERCHANTS' HOUSE NORTH
WAPPING ROAD
BRISTOL
BS2 4RW
t: (0117) 9459 225
e: bristol@hydrock.com

CLIENT
MORGAN SINDALL CONSTRUCTION AND INFRASTRUCTURE LTD

PROJECT
SWITCH

TITLE	
SWEPT PATH ANALYSIS	
FIRE TENDER	
HYDROCK PROJECT NO.	SCALE @ A1
26279	1:250
STATUS DESCRIPTION	STATUS
INFORMATION	S2
DRAWING NO. (PROJECT CODE-ORIGINATOR-ZONE-LEVEL-TYPE-ROLE-NUMBER)	REVISION
26279-HYD-XX-XX-DR-TP-0107	P01

Y:\26000-26999\26279 - SWITCH\01_WIP\02_Model\2d\TP\26279-HYD-XX-XX-TP-0002.dwg, 25/06/2024 14:35:06, DWG To PDF.pcs



KEY PLAN

Dennis Sabre Fire Tender (LWB)

Overall Length	7.700m
Overall Width	2.400m
Overall Body Height	4.300m
Min. Body Ground Clearance	0.510m
Track Width	0.397m
Lock to lock time	1.380m
Kerb to Kerb Turning Radius	7.400m

NOTES

NOTES (CONTINUED)

REVISIONS (CONTINUED)

REVISIONS

PO3	25/06/2024	Third Issue.	AR	LC	LC
PO2	16/03/2024	Second Issue.	AR	LC	LC
PO1	15/03/2024	First Issue.	AR	LC	LH
Rev	Date	Description	By	Ckd	App

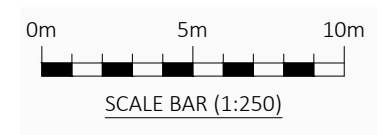
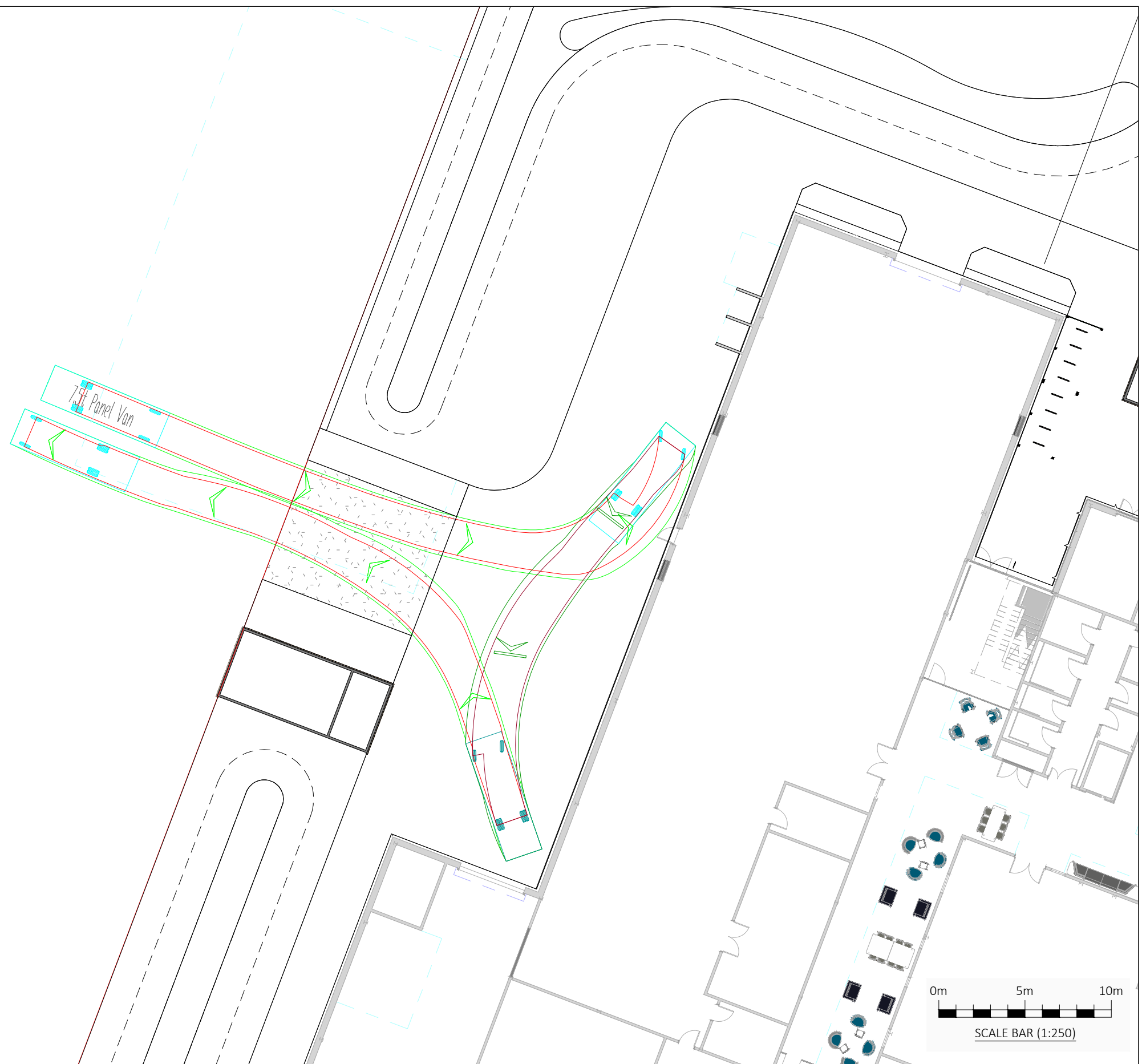
MERCHANTS' HOUSE NORTH
WAPPING ROAD
BRISTOL
BS2 8RW
t: (0117) 9459 225
e: bristol@hydrock.com

CLIENT
MORGAN SINDALL CONSTRUCTION AND INFRASTRUCTURE LTD

PROJECT
SWITCH

TITLE SWEPT PATH ANALYSIS	
FIRE TENDER	
HYDROCK PROJECT NO. 26279	SCALE @ A1 1:1000
STATUS DESCRIPTION INFORMATION	STATUS S2
DRAWING NO. (PROJECT CODE-ORIGINATOR-ZONE-LEVEL-TYPE-ROLE-NUMBER) 26279-HYD-XX-XX-DR-TP-0101	REVISION P03

Y:\26000-26999\26279 - SWITCH\01_WIP\IM2_Model\2d\TP\26279-HYD-XX-XX-TP-0002.dwg, 25/06/2024 14:33:06, DWG To PDF.pc3



KEY PLAN	
Overall Length	7.210m
Overall Width	2.420m
Overall Body Height	2.550m
Min Body Ground Clearance	0.316m
Track Width	1.865m
Lock to lock time	4.00s
Kerb to Kerb Turning Radius	7.400m

NOTES

NOTES (CONTINUED)

REVISIONS (CONTINUED)

REVISIONS					
Rev	Date	Description	By	Ckd	App
P02	25/06/2024	Second Issue.	AR	LC	LC
P01	06/03/2024	First Issue.	AR	LC	LH

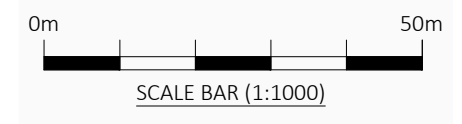
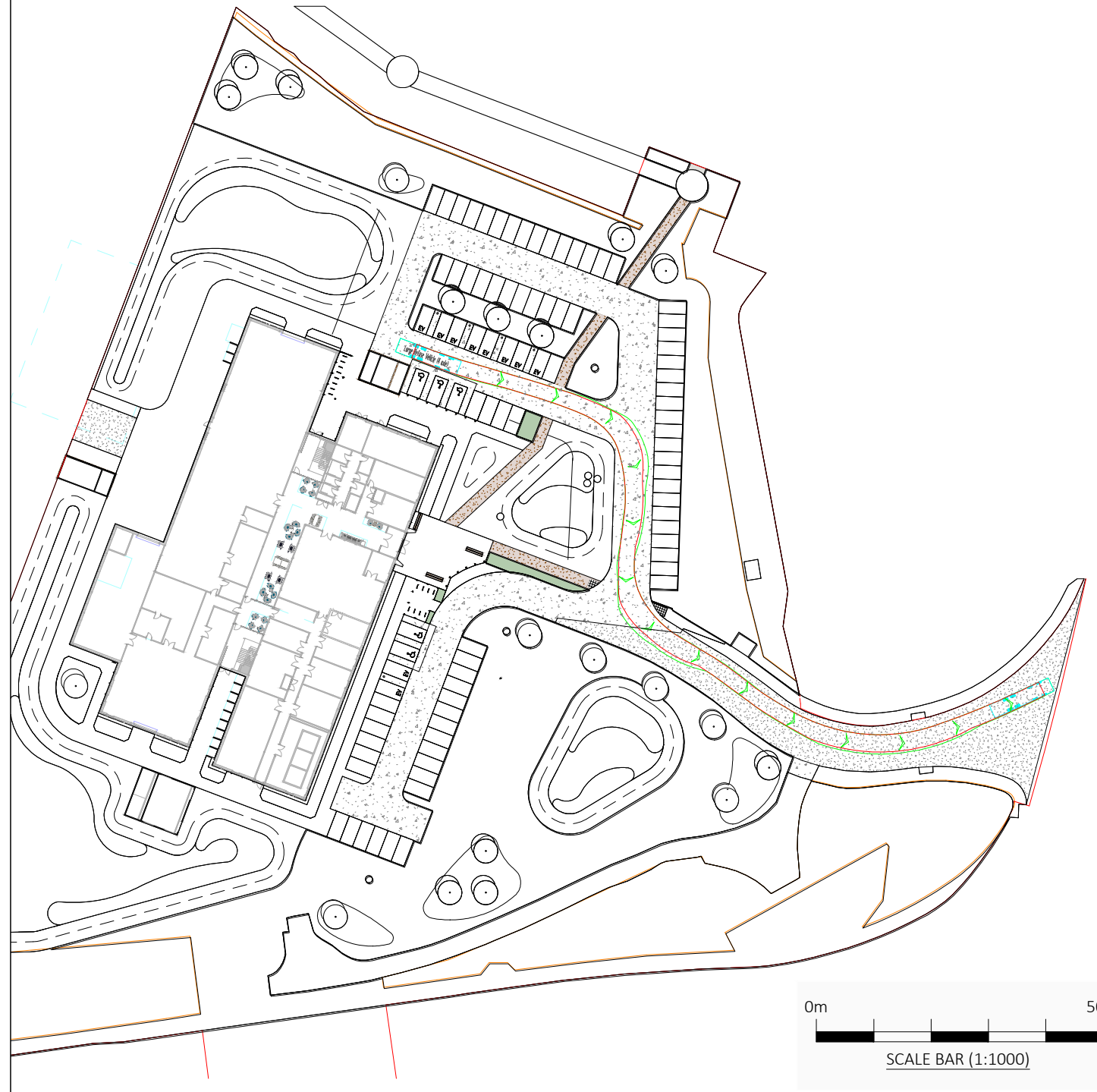
Hydrock MERCHANTS' HOUSE NORTH
WAPPING ROAD
BRISTOL
BS2 4RW
t: (0117) 9459 225
e: bristol@hydrock.com

CLIENT
MORGAN SINDALL CONSTRUCTION AND INFRASTRUCTURE LTD

PROJECT
SWITCH

TITLE		
SWEPT PATH ANALYSIS		
PANEL VAN (7.2m)		
HYDROCK PROJECT NO. 26279	SCALE @ A1 1:250	
STATUS DESCRIPTION INFORMATION		STATUS S2
DRAWING NO. (PROJECT CODE-ORIGINATOR-ZONE-LEVEL-TYPE-ROLE-NUMBER) 26279-HYD-XX-XX-DR-TP-0102		REVISION P02

Y:\26000-26999\26279 - SWITCH\01_WIP\IM2_Model\2d\TP\26279-HYD-XX-XX-RP-TP-0002.dwg, 25/06/2024 14:35:46, DWG To PDF.pcs



KEY PLAN

Large Refuse Vehicle (4 axle)

Overall Length 11.347m
 Overall Width 2.500m
 Overall Body Height 2.400m
 Min Body Ground Clearance 0.200m
 Track Width 2.000m
 Lock to lock time 1.00s
 Wall to Wall Turning Radius 11.330m

NOTES

NOTES (CONTINUED)

REVISIONS (CONTINUED)

REVISIONS

Rev	Date	Description	By	Ckd	App
P03	25/06/2024	Third Issue.	AR	LC	LC
P02	16/03/2024	Second Issue.	AR	LC	LC
P01	15/03/2024	First Issue.	AR	LC	LH

CLIENT

MORGAN SINDALL CONSTRUCTION AND INFRASTRUCTURE LTD

PROJECT

SWITCH

MERCHANTS' HOUSE NORTH
 WAPPING ROAD
 BRISTOL
 BS2 8RW
 t: (0117) 9459 225
 e: bristol@hydrock.com

TITLE		SWEEP PATH ANALYSIS	
LARGE REFUSE VEHICLE (4-AXLE)			
HYDROCK PROJECT NO.	SCALE @ A1		
26279	1:1000		
STATUS DESCRIPTION		STATUS	
INFORMATION		S2	
DRAWING NO. (PROJECT CODE-ORIGINATOR-ZONE-LEVEL-TYPE-ROLE-NUMBER)		REVISION	
26279-HYD-XX-XX-DR-TP-0103		P03	

Y:\26000-26999\26279 - SWITCH\01_WIP\IM2_Model\2d\TP\26279-HYD-XX-XX-RP-TP-0002.dwg, 25/06/2024 14:36:35, DWG To PDF.pcf

Appendix F Proposed Trip Generation

TRIP RATE CALCULATION SELECTION PARAMETERS:

Land Use : 02 - EMPLOYMENT
 Category : A - OFFICE
 TOTAL VEHICLES

Selected regions and areas:

02	SOUTH EAST	
	BH BRIGHTON & HOVE	1 days
	ES EAST SUSSEX	1 days
	WS WEST SUSSEX	2 days
03	SOUTH WEST	
	BC BOURNEMOUTH CHRISTCHURCH & POOLE	1 days
04	EAST ANGLIA	
	NF NORFOLK	2 days
05	EAST MIDLANDS	
	DY DERBY	1 days
	LE LEICESTERSHIRE	1 days
06	WEST MIDLANDS	
	WK WARWICKSHIRE	1 days
	WO WORCESTERSHIRE	1 days
07	YORKSHIRE & NORTH LINCOLNSHIRE	
	NY NORTH YORKSHIRE	2 days
08	NORTH WEST	
	GM GREATER MANCHESTER	1 days
	MS MERSEYSIDE	2 days
09	NORTH	
	CU CUMBERLAND	1 days
10	WALES	
	PS POWYS	1 days
11	SCOTLAND	
	DU DUNDEE CITY	1 days
	SR STIRLING	1 days

Primary Filtering selection:

Parameter: Gross floor area
 Actual Range: 178 to 15000 (units: sqm)
 Range Selected by User: 118 to 175000 (units: sqm)

Parking Spaces Range: All Surveys Included

Public Transport Provision:

Selection by: Include all surveys

Date Range: 01/01/15 to 23/11/22

Selected survey days:

Monday	4 days
Tuesday	6 days
Wednesday	3 days
Thursday	4 days
Friday	3 days

Selected survey types:

Manual count	20 days
Directional ATC Count	0 days

Selected Locations:

Edge of Town Centre	20
---------------------	----

Selected Location Sub Categories:

Industrial Zone	1
Commercial Zone	2
Development Zone	2
Residential Zone	2
Built-Up Zone	9
No Sub Category	4

Inclusion of Servicing Vehicles Counts:

Servicing vehicles Included	11 days - Selected
Servicing vehicles Excluded	11 days - Selected

Secondary Filtering selection:

Use Class:

Not Known	20 days
-----------	---------

Filter by Site Operations Breakdown:

All Surveys Included

Population within 500m Range:

All Surveys Included

Population within 1 mile:

5,001 to 10,000	2 days
10,001 to 15,000	1 days
15,001 to 20,000	4 days
20,001 to 25,000	6 days
25,001 to 50,000	7 days

Population within 5 miles:

5,001 to 25,000	1 days
25,001 to 50,000	3 days
50,001 to 75,000	1 days
75,001 to 100,000	3 days
100,001 to 125,000	2 days
125,001 to 250,000	4 days
250,001 to 500,000	3 days
500,001 or More	3 days

Car ownership within 5 miles:

0.6 to 1.0	11 days
1.1 to 1.5	9 days

Travel Plan:

Yes	2 days
No	18 days

PTAL Rating:

No PTAL Present	20 days
-----------------	---------

Covid-19 Restrictions	Yes
-----------------------	-----

At least one survey within the selected data set was undertaken at a time of Covid-19 restrictions

LIST OF SITES relevant to selection parameters

1	BC-02-A-08 OFFICES HOLDENHURST ROAD BOURNEMOUTH		BOURNEMOUTH CHRISTCHURCH & POOLE
	Edge of Town Centre Built-Up Zone Total Gross floor area:	2600 sqm	
	<i>Survey date: WEDNESDAY</i>	<i>14/09/22</i>	<i>Survey Type: MANUAL</i>
2	BH-02-A-05 OFFICES ROMAN ROAD HOVE		BRIGHTON & HOVE
	Edge of Town Centre Residential Zone Total Gross floor area:	280 sqm	
	<i>Survey date: WEDNESDAY</i>	<i>04/07/18</i>	<i>Survey Type: MANUAL</i>
3	CU-02-A-02 OFFICE PORT ROAD CARLISLE		CUMBERLAND
	Edge of Town Centre Industrial Zone Total Gross floor area:	925 sqm	
	<i>Survey date: FRIDAY</i>	<i>24/06/16</i>	<i>Survey Type: MANUAL</i>
4	DU-02-A-01 OFFICES GREENMARKET DUNDEE		DUNDEE CITY
	Edge of Town Centre Development Zone Total Gross floor area:	3200 sqm	
	<i>Survey date: THURSDAY</i>	<i>27/04/17</i>	<i>Survey Type: MANUAL</i>
5	DY-02-A-02 REAL ESTATE DEVELOPERS PRIME PARKWAY DERBY		DERBY
	Edge of Town Centre No Sub Category Total Gross floor area:	594 sqm	
	<i>Survey date: THURSDAY</i>	<i>21/10/21</i>	<i>Survey Type: MANUAL</i>
6	ES-02-A-12 COUNCIL OFFICES VICARAGE LANE HAILSHAM		EAST SUSSEX
	Edge of Town Centre Built-Up Zone Total Gross floor area:	3640 sqm	
	<i>Survey date: THURSDAY</i>	<i>26/11/15</i>	<i>Survey Type: MANUAL</i>
7	GM-02-A-09 LEASED OFFICES NEW MOUNT STREET MANCHESTER		GREATER MANCHESTER
	Edge of Town Centre Built-Up Zone Total Gross floor area:	2500 sqm	
	<i>Survey date: MONDAY</i>	<i>26/09/16</i>	<i>Survey Type: MANUAL</i>
8	LE-02-A-04 COUNCIL OFFICES BURTON STREET MELTON MOWBRAY		LEICESTERSHIRE
	Edge of Town Centre Built-Up Zone Total Gross floor area:	3981 sqm	
	<i>Survey date: WEDNESDAY</i>	<i>30/11/16</i>	<i>Survey Type: MANUAL</i>

LIST OF SITES relevant to selection parameters (Cont.)

9	MS-02-A-02 MOUNT PLEASANT LIVERPOOL	SCIENCE PARK OFFICES		MERSEYSIDE
	Edge of Town Centre Built-Up Zone Total Gross floor area:		11250 sqm	
	<i>Survey date: TUESDAY</i>		<i>13/11/18</i>	<i>Survey Type: MANUAL</i>
10	MS-02-A-04 MANN ISLAND LIVERPOOL	OFFICES		MERSEYSIDE
	MANN ISLAND Edge of Town Centre Development Zone Total Gross floor area:		15000 sqm	
	<i>Survey date: TUESDAY</i>		<i>05/04/22</i>	<i>Survey Type: MANUAL</i>
11	NF-02-A-02 NORTH QUAY GREAT YARMOUTH	FINANCIAL PLANNERS		NORFOLK
	Edge of Town Centre Commercial Zone Total Gross floor area:		894 sqm	
	<i>Survey date: MONDAY</i>		<i>11/09/17</i>	<i>Survey Type: MANUAL</i>
12	NF-02-A-03 NORTH QUAY GREAT YARMOUTH	OFFICES		NORFOLK
	Edge of Town Centre Commercial Zone Total Gross floor area:		5500 sqm	
	<i>Survey date: TUESDAY</i>		<i>12/09/17</i>	<i>Survey Type: MANUAL</i>
13	NY-02-A-01 NORTH PARK ROAD HARROGATE	SOLICITORS		NORTH YORKSHIRE
	Edge of Town Centre Built-Up Zone Total Gross floor area:		178 sqm	
	<i>Survey date: THURSDAY</i>		<i>04/10/18</i>	<i>Survey Type: MANUAL</i>
14	NY-02-A-03 STATION ROAD RICHMOND	DISTRICT COUNCIL OFFICES		NORTH YORKSHIRE
	Edge of Town Centre No Sub Category Total Gross floor area:		1590 sqm	
	<i>Survey date: FRIDAY</i>		<i>06/05/22</i>	<i>Survey Type: MANUAL</i>
15	PS-02-A-01 SEVERN ROAD WELSHPOOL	COUNCIL OFFICES		POWYS
	Edge of Town Centre No Sub Category Total Gross floor area:		3920 sqm	
	<i>Survey date: TUESDAY</i>		<i>12/05/15</i>	<i>Survey Type: MANUAL</i>
16	SR-02-A-02 WELLGREEN ROAD STIRLING	SERVICED OFFICES		STIRLING
	Edge of Town Centre Built-Up Zone Total Gross floor area:		2150 sqm	
	<i>Survey date: TUESDAY</i>		<i>08/09/20</i>	<i>Survey Type: MANUAL</i>

LIST OF SITES relevant to selection parameters (Cont.)

17	WK-02-A-02	OFFICES		WARWICKSHIRE
	WHITEHALL ROAD			
	RUGBY			
	Edge of Town Centre			
	Residential Zone			
	Total Gross floor area:		540 sqm	
	<i>Survey date: MONDAY</i>		<i>14/11/22</i>	<i>Survey Type: MANUAL</i>
18	WO-02-A-02	OFFICE		WORCESTERSHIRE
	MOOR STREET			
	WORCESTER			
	Edge of Town Centre			
	Built-Up Zone			
	Total Gross floor area:		2000 sqm	
	<i>Survey date: MONDAY</i>		<i>14/11/16</i>	<i>Survey Type: MANUAL</i>
19	WS-02-A-05	SOCIAL HOUSING COMPANY		WEST SUSSEX
	NORTH STREET			
	WORTHING			
	Edge of Town Centre			
	Built-Up Zone			
	Total Gross floor area:		830 sqm	
	<i>Survey date: TUESDAY</i>		<i>17/05/22</i>	<i>Survey Type: MANUAL</i>
20	WS-02-A-07	BUSINESS TECHNOLOGY		WEST SUSSEX
	HAM ROAD			
	SHOREHAM-BY-SEA			
	Edge of Town Centre			
	No Sub Category			
	Total Gross floor area:		2780 sqm	
	<i>Survey date: FRIDAY</i>		<i>11/11/22</i>	<i>Survey Type: MANUAL</i>

TRIP RATE for Land Use 02 - EMPLOYMENT/A - OFFICE

TOTAL VEHICLES

Calculation factor: 100 sqm

BOLD print indicates peak (busiest) period

Time Range	ARRIVALS			DEPARTURES			TOTALS		
	No. Days	Ave. GFA	Trip Rate	No. Days	Ave. GFA	Trip Rate	No. Days	Ave. GFA	Trip Rate
00:00 - 01:00									
01:00 - 02:00									
02:00 - 03:00									
03:00 - 04:00									
04:00 - 05:00									
05:00 - 06:00									
06:00 - 07:00									
07:00 - 08:00	19	3378	0.302	19	3378	0.041	19	3378	0.343
08:00 - 09:00	20	3218	1.021	20	3218	0.169	20	3218	1.190
09:00 - 10:00	20	3218	0.516	20	3218	0.218	20	3218	0.734
10:00 - 11:00	20	3218	0.255	20	3218	0.207	20	3218	0.462
11:00 - 12:00	20	3218	0.176	20	3218	0.182	20	3218	0.358
12:00 - 13:00	20	3218	0.232	20	3218	0.314	20	3218	0.546
13:00 - 14:00	20	3218	0.267	20	3218	0.272	20	3218	0.539
14:00 - 15:00	20	3218	0.182	20	3218	0.221	20	3218	0.403
15:00 - 16:00	20	3218	0.145	20	3218	0.287	20	3218	0.432
16:00 - 17:00	20	3218	0.145	20	3218	0.429	20	3218	0.574
17:00 - 18:00	20	3218	0.103	20	3218	0.730	20	3218	0.833
18:00 - 19:00	19	3378	0.037	19	3378	0.228	19	3378	0.265
19:00 - 20:00	1	2150	0.000	1	2150	0.000	1	2150	0.000
20:00 - 21:00	1	2150	0.000	1	2150	0.047	1	2150	0.047
21:00 - 22:00									
22:00 - 23:00									
23:00 - 24:00									
Total Rates:			3.381			3.345			6.726

Parameter summary

Trip rate parameter range selected: 178 - 15000 (units: sqm)
 Survey date date range: 01/01/15 - 23/11/22
 Number of weekdays (Monday-Friday): 20
 Number of Saturdays: 0
 Number of Sundays: 0
 Surveys automatically removed from selection: 2
 Surveys manually removed from selection: 0