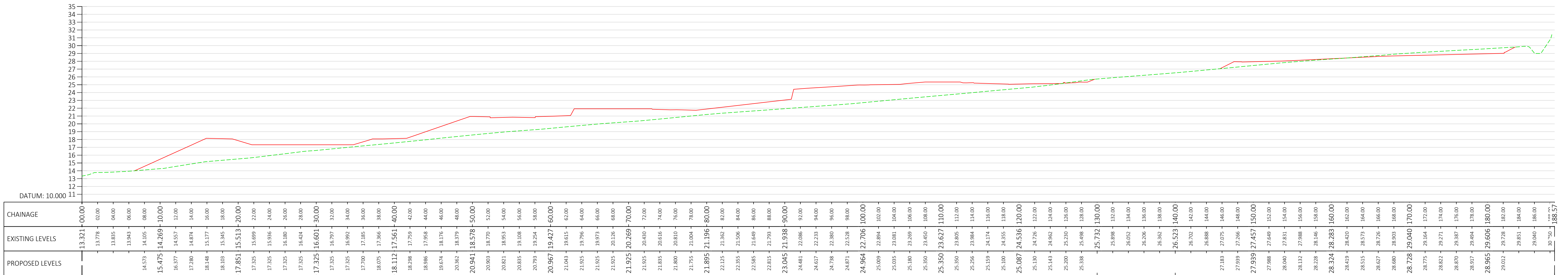
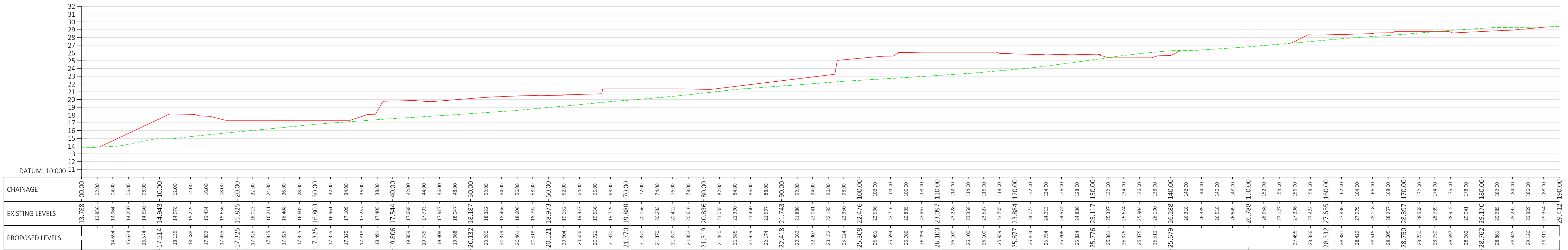


SITE SECTION A-A CH 0.000 - 71.759  
SCALE: H 1:250,V 1:250

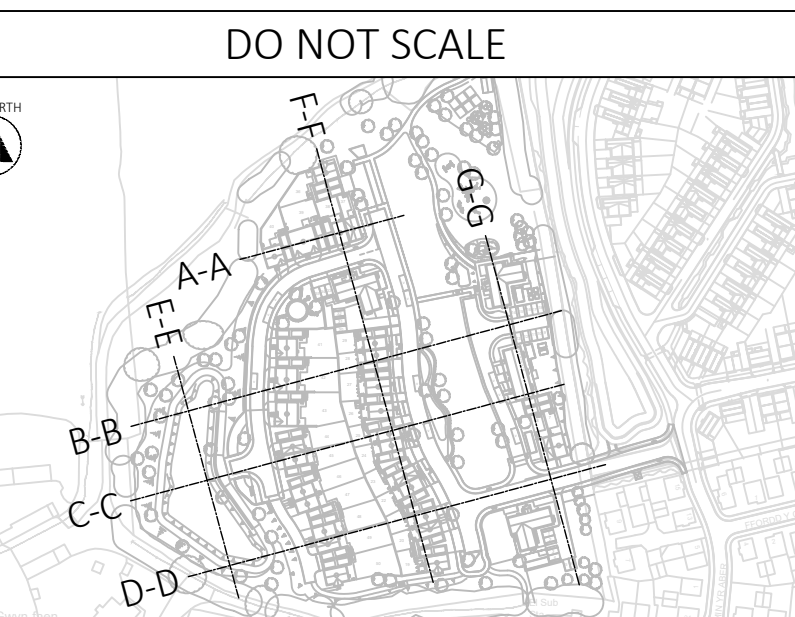


SITE SECTION B-B CH 0.000 - 188.573  
SCALE: H 1:250,V 1:250



SITE SECTION C-C CH 0.000 - 190.000  
SCALE: H 1:250,V 1:250

File name: Y:\21000\_21990\21983 - Land at Gwynfaen Farm, Phase 2\01\_WP\01\_DR\01\_1601\_Site Sections.dwg



**DO NOT SCALE**

**KEY**

— EXISTING GROUND PROFILE  
— PROPOSED GROUND PROFILE

**NOTES:**

- DRAWING TO BE READ IN CONJUNCTION WITH ALL OTHER RELEVANT PROJECT DRAWINGS AND SPECIFICATIONS
- ALL FIGURED LEVELS ARE IN METRES AND RELATED TO EXISTING SURVEY GRID & DATUM UNLESS NOTED OTHERWISE
- ALL FIGURED DIMENSIONS ARE IN METRES UNLESS NOTED OTHERWISE, DIMENSION ARE NOT TO BE SCALED.
- APPROXIMATE MIDDLE OF SITE INFORMATION
  - GRID REFERENCE: SS 57783 99330
  - X (EASTING) 257783, Y (NORTHING) 199330
  - What3Words: pass.clever.decanter

REVISIONS				
Rev.	First Issue	18/09/24	AS	ML   ML
	Revision Notes	Date	Drawn By	Checked   Approved

**Hydrock**  
now  
**Stantec**

3rd Floor, Wharton Place  
13 Wharton Street  
Cardiff  
CF10 1SS  
t: +44(0)2920 023665  
e: cardiff@hydrock.com

CLIENT  
**POBL HOMES AND COMMUNITIES**

PROJECT  
**RESIDENTIAL DEVELOPMENT AT GWYNFAEN (PHASE 2)**

<b>TITLE</b> SITE SECTIONS SHEET 1		<b>STATUS</b> S2
<b>HYDROCK PROJECT NO.</b> C-21883	<b>SCALE @ A1</b> 1:250	<b>REVISION</b> P01
<b>STATUS DESCRIPTION</b> SUITABLE FOR INFORMATION		
<b>DRAWING NO.</b> 21883-HYD-XX-XX-DR-C-1601		