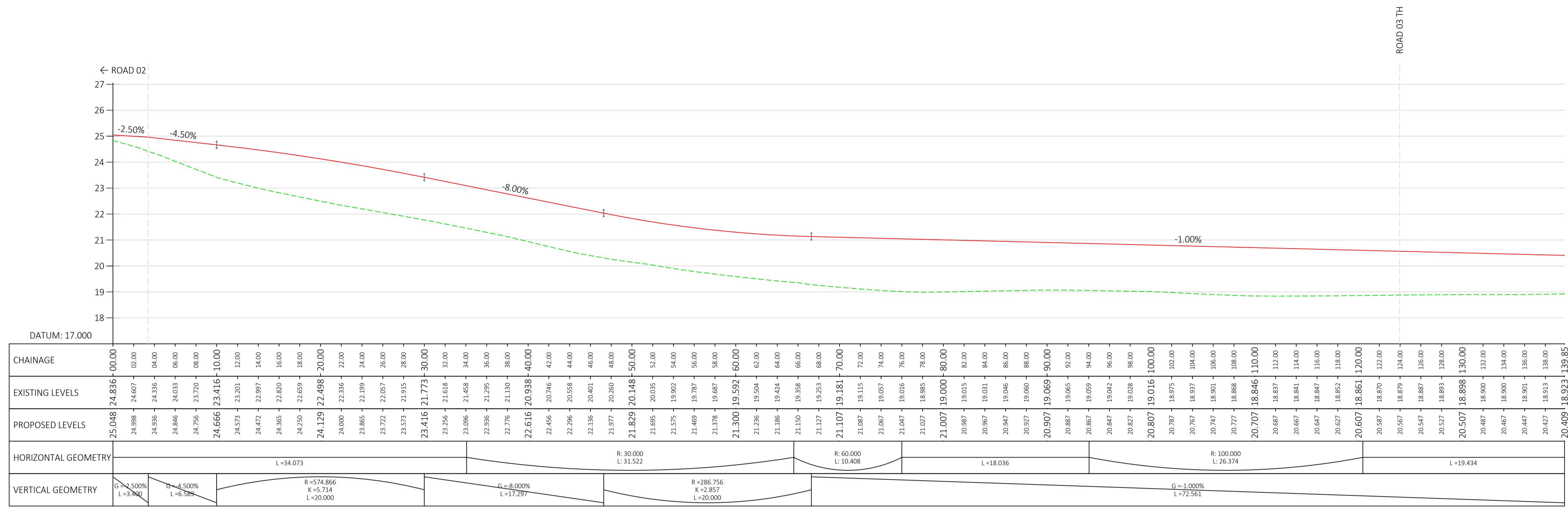


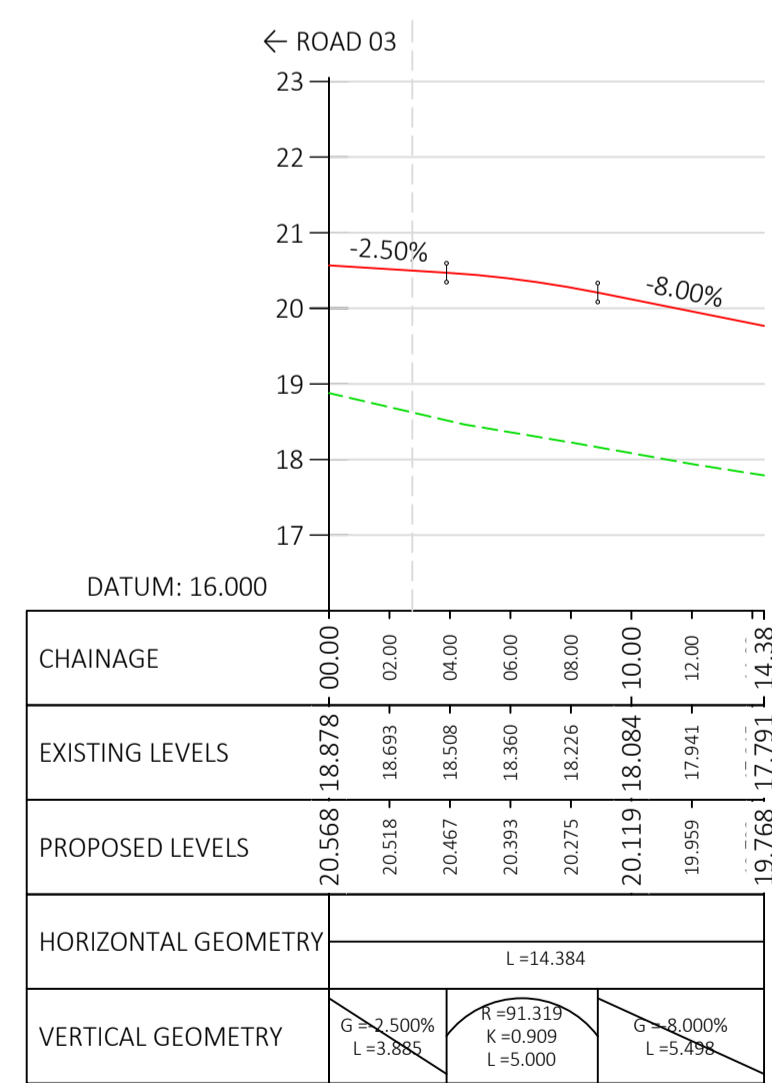
DO NOT SCALE

- KEY
- EXISTING GROUND PROFILE
 - PROPOSED GROUND PROFILE

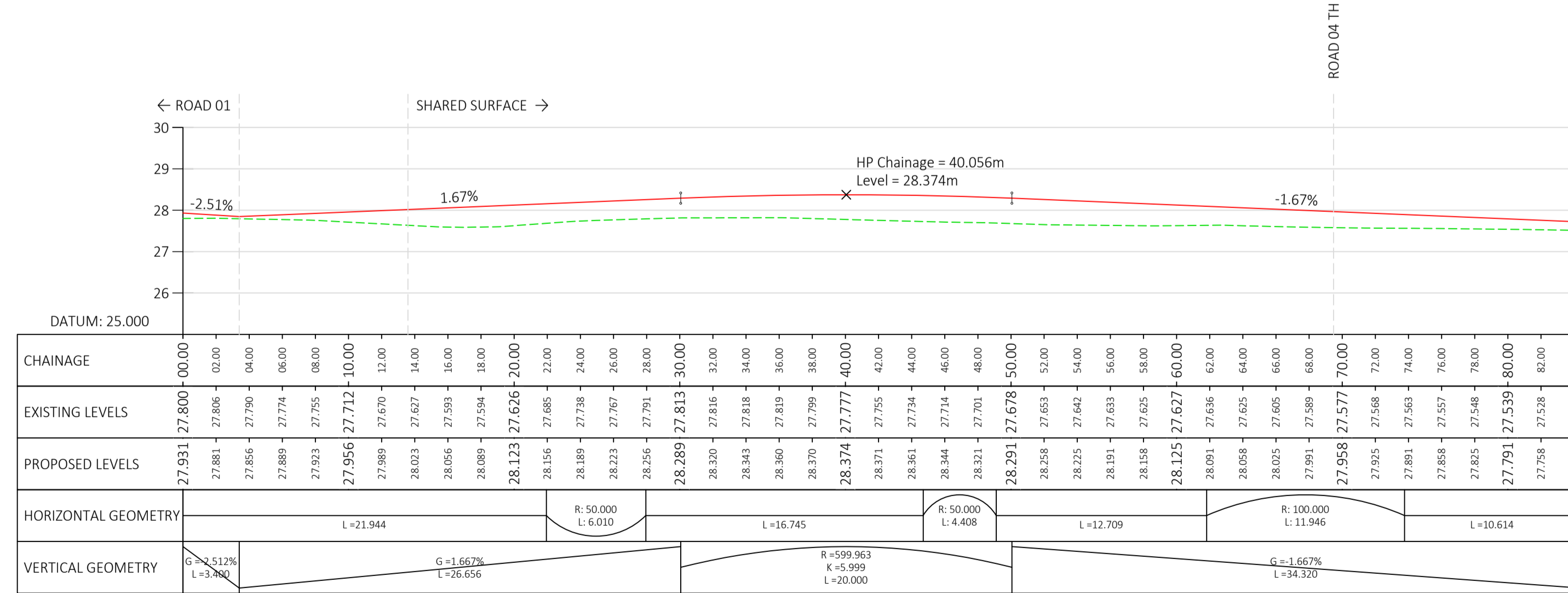
- NOTES:
- DRAWING TO BE READ IN CONJUNCTION WITH ALL OTHER RELEVANT PROJECT DRAWINGS AND SPECIFICATIONS
 - ALL FIGURED LEVELS ARE IN METRES AND RELATED TO EXISTING SURVEY GRID & DATUM UNLESS NOTED OTHERWISE
 - ALL FIGURED DIMENSIONS ARE IN METRES UNLESS NOTED OTHERWISE. DIMENSION ARE NOT TO BE SCALED.
 - APPROXIMATE MIDDLE OF SITE INFORMATION
 - GRID REFERENCE: S5 7783 99330
 - X (EASTING) 257783, Y (NORTHING) 199330
 - What3Words: pass.clever.decanter



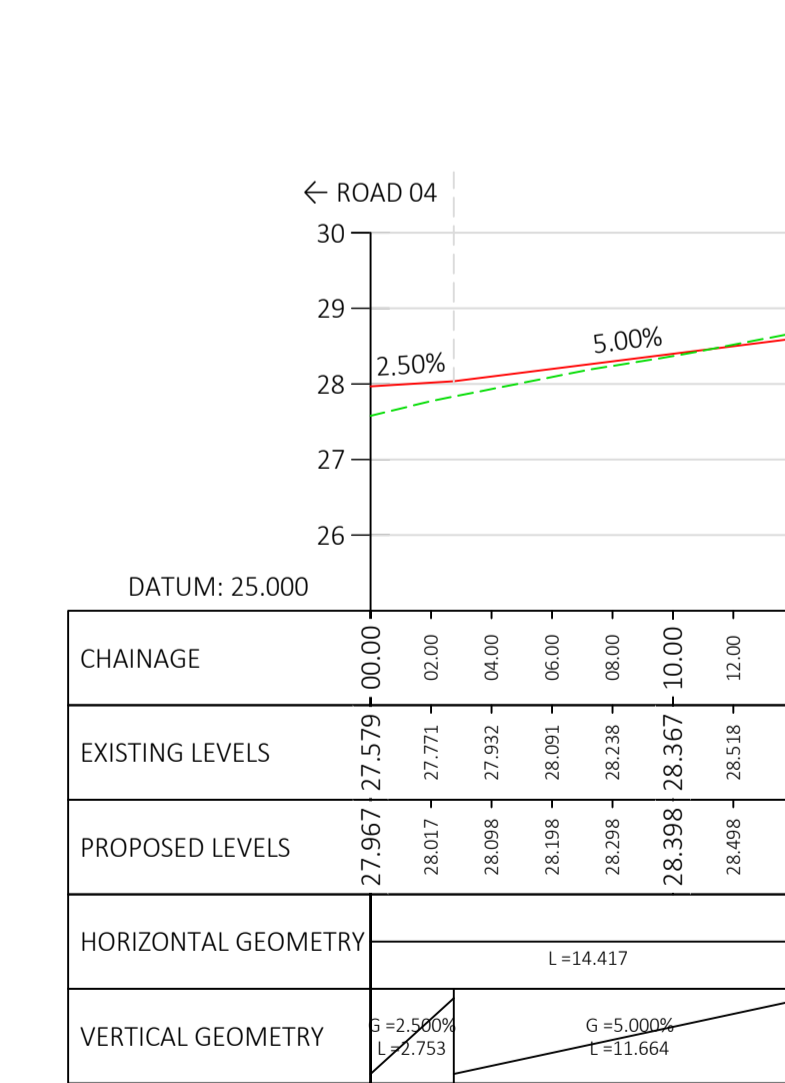
ROAD 03
21883-RD03 CH 0.000 - 139.847
SCALE: H 1:250,V 1:100



ROAD 03 TH
21883-RD03-TH CH 0.000 - 14.384
SCALE: H 1:250,V 1:100



ROAD 04
21883-RD04 CH 0.000 - 84.376
SCALE: H 1:250,V 1:100



ROAD 04 TH
21883-RD04-TH CH 0.000 - 14.417
SCALE: H 1:250,V 1:100

REVISIONS

Rev	First Issue	Revision Notes	Date	AS	ML	ML
P01	02/07/24					

Hydrock
now
Stantec

3rd Floor, Wharton Place
13 Wharton Street
Cardiff
CF10 1GS
t: +44(0)2920 023665
e: cardiff@hydrock.com

CLIENT

POBL HOMES AND COMMUNITIES

PROJECT

RESIDENTIAL DEVELOPMENT AT GWYNFAEN (PHASE 2)

TITLE

LONG SECTIONS SHEET 2

HYDROCK PROJECT NO. C-21883

SCALE @ A1 AS SHOWN

STATUS DESCRIPTION SUITABLE FOR INFORMATION

STATUS S2

DRAWING NO. 21883-HYD-XX-XX-DR-C-2202

REVISION P01

Filename: Y:\21000\21883\21883-HYD-XX-XX-DR-C-2202 Long Sections.dwg