














DO NOT SCALE

KEY

-  SITE BOUNDARY
-  SURFACE WATER
-  SURFACE WATER FLOW CONTROL CHAMBER
-  SURFACE WATER PERFORATED PIPE
-  SURFACE WATER DIFFUSER UNIT
-  FOUL WATER
-  EXISTING COMBINED SEWER
-  LINEAR DRAINAGE CHANNEL
-  SURFACE WATER RAIN GARDEN
-  SURFACE WATER PERMEABLE PAVING
-  ABOVE GROUND SuDS PLANTER

NOTES:

1. DRAWING TO BE READ IN CONJUNCTION WITH ALL OTHER RELEVANT PROJECT DRAWINGS AND SPECIFICATIONS
2. ALL FIGURED LEVELS ARE IN METRES AND RELATED TO EXISTING SURVEY GRID & DATUM UNLESS NOTED OTHERWISE
3. ALL FIGURED DIMENSIONS ARE IN METRES UNLESS NOTED OTHERWISE, DIMENSIONS ARE NOT TO BE SCALED.
4. APPROXIMATE MIDDLE OF SITE INFORMATION
  - 4.1. GRID REFERENCE: SS 99125 92868
  - 4.2. X (EASTING) 299125, Y (NORTHING) 192868
  - 4.3. What3Words: number.audio.worry

REVISIONS

Rev.	Revision Notes	Date	Drawn By	Checked   Approved
P01	First Issue	26/11/24	JSL	JSL   ML



Third Floor, Wharton Place  
13 Wharton Street  
Cardiff  
CF10 1GS  
t: +44(0)2920 023665  
e: cardiff@hydrock.com

CLIENT

TRIVALLIS

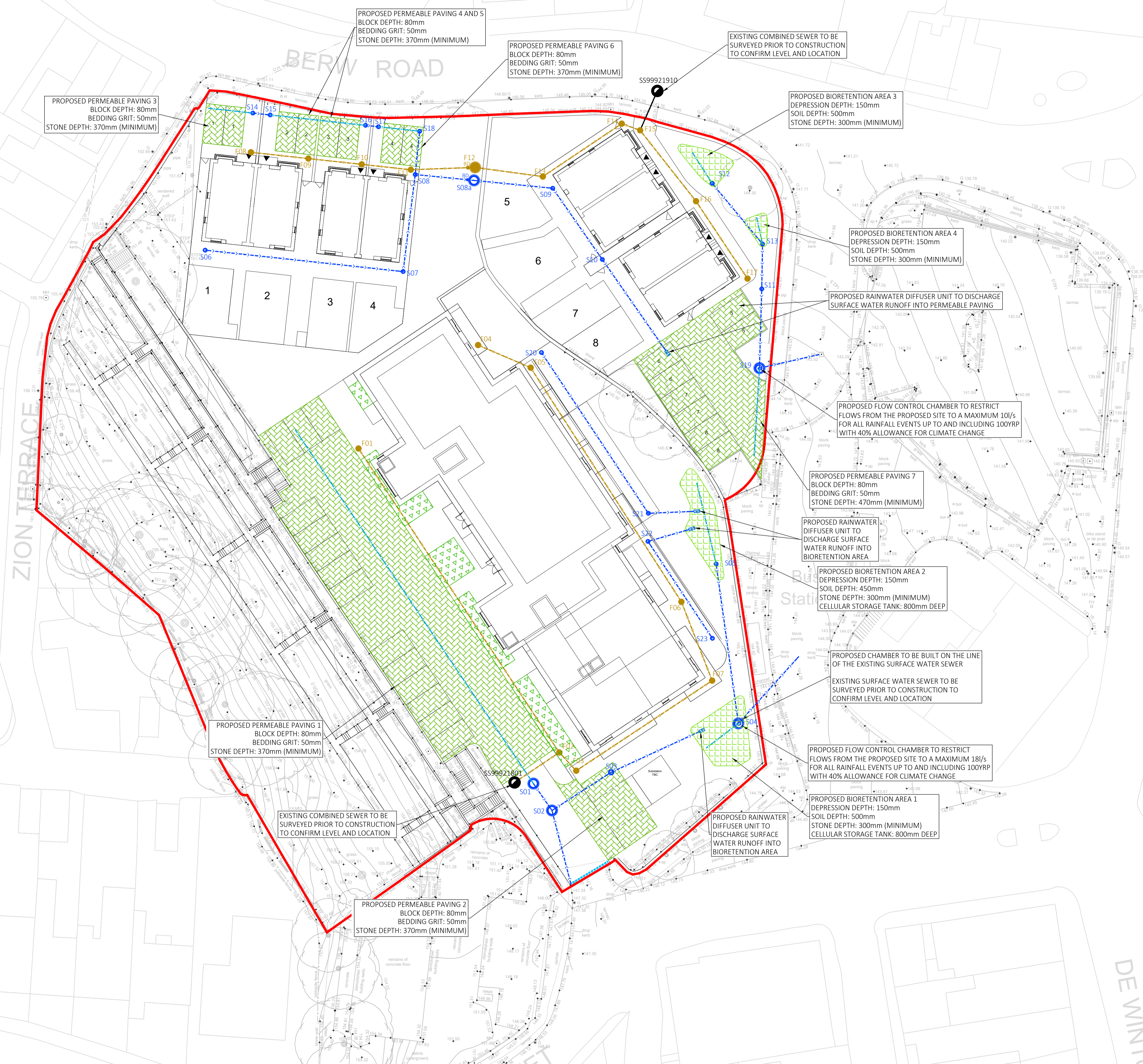
PROJECT

MITCHELL COURT, TONYPANDY

TITLE

GENERAL ARRANGEMENT DRAINAGE PLAN

HYDROCK PROJECT NO. C-33335	SCALE @ A1 1:250
STATUS DESCRIPTION SUITABLE FOR INFORMATION	STATUS S2
DRAWING NO. 33335-HYD-XX-XX-DR-C-3000	REVISION P01



File name: V:\33000-33990\33335 - Mitchell Court, Tonypandy\01\_WIP\DR\_Drawing\33335-HYD-XX-XX-DR-C-3000-General Arrangement Drainage Plan.dwg  
 PART OF THE MATERIAL IN THIS PLOT HAS BEEN REPRODUCED FROM AN ORDNANCE SURVEY MAP © CROWN COPYRIGHT.