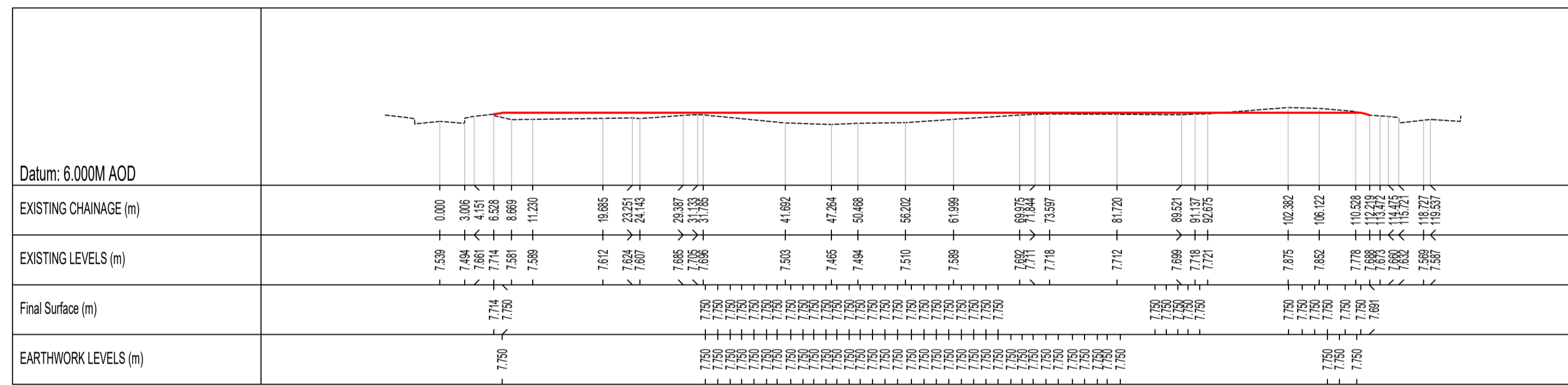
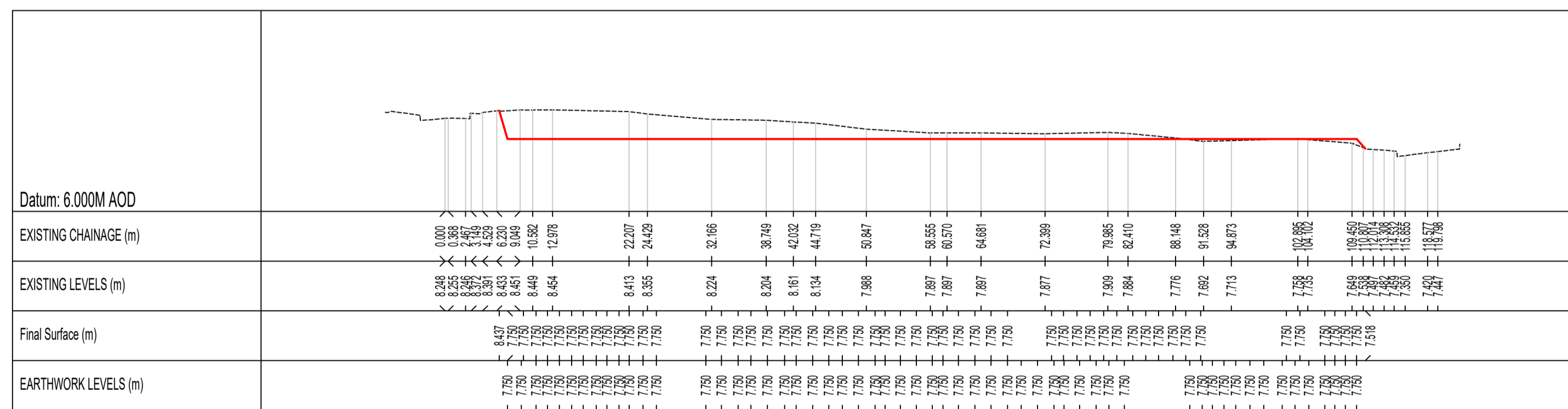


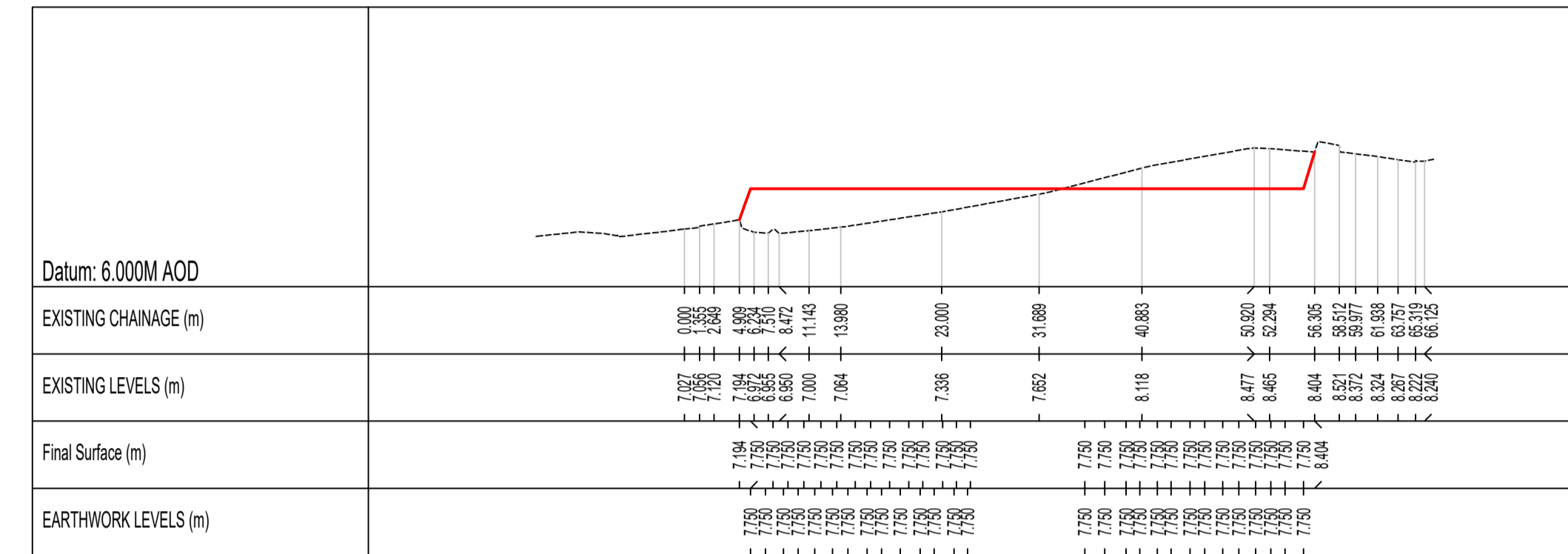
SECTION A-A: SCALE 1:500 (H) 1:100 (V)



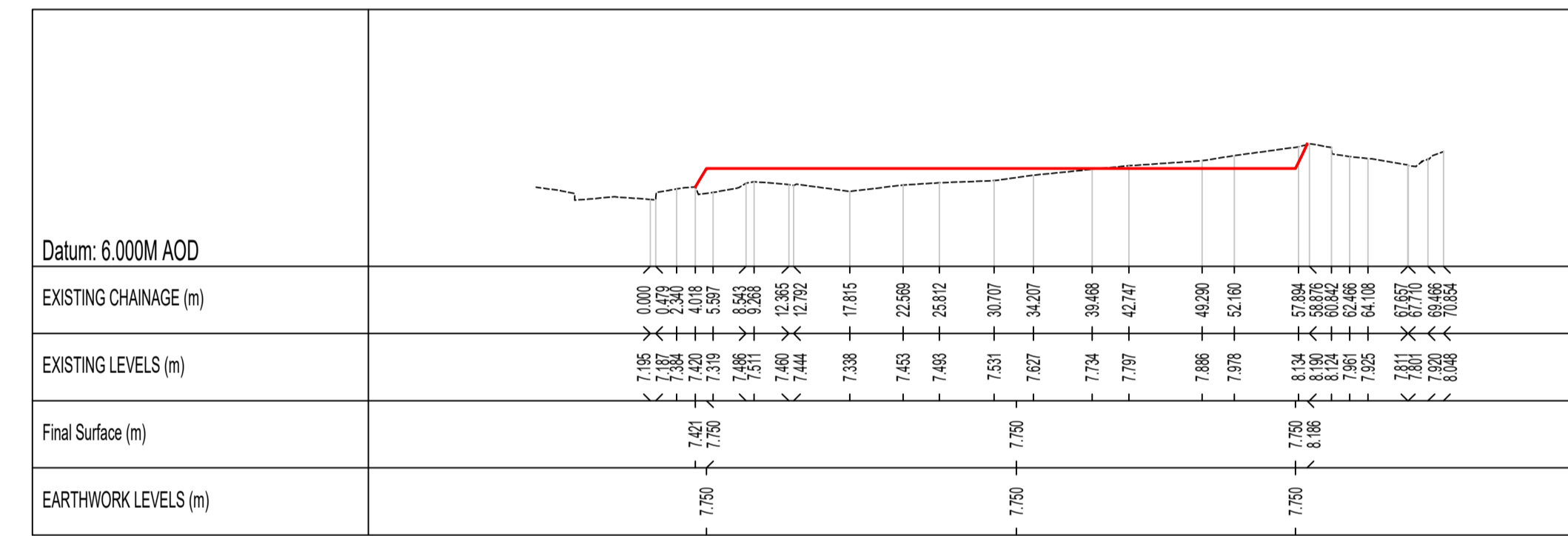
SECTION B-B: SCALE 1:500 (H) 1:100 (V)



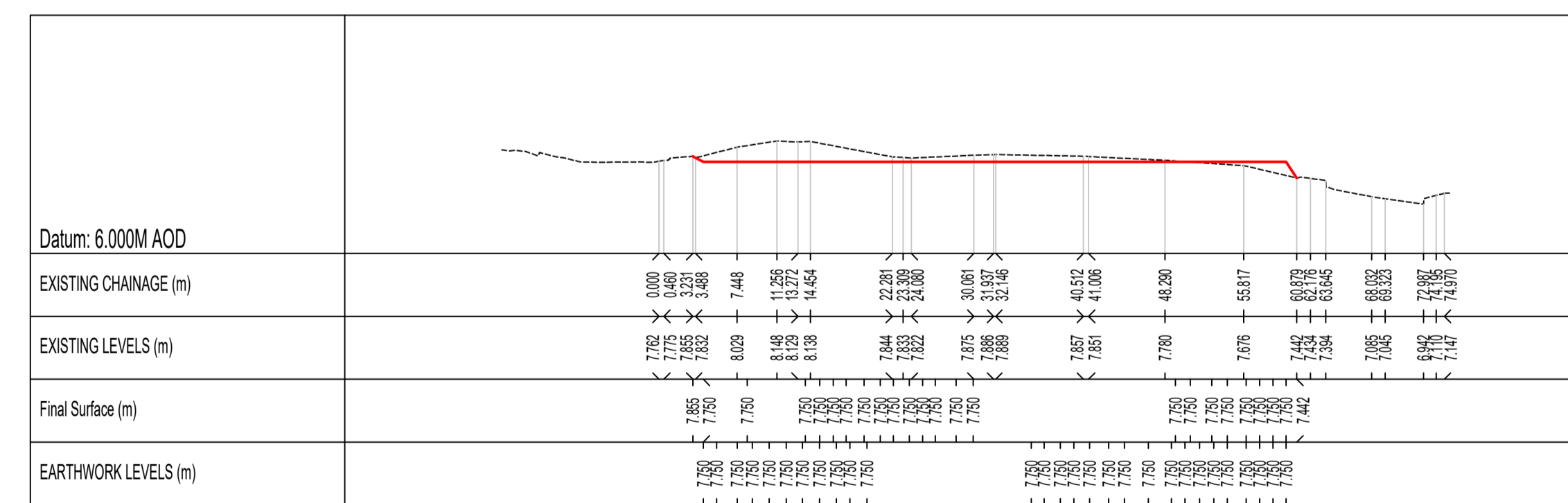
SECTION C-C: SCALE 1:500 (H) 1:100 (V)



SECTION D-D: SCALE 1:500 (H) 1:100 (V)



SECTION E-E: SCALE 1:500 (H) 1:100 (V)



SECTION F-F: SCALE 1:500 (H) 1:100 (V)

NOTES:

- ALL DIMENSIONS ARE IN MILLIMETRES UNLESS NOTED OTHERWISE.
- ALL LEVELS ARE SHOWN IN METRES UNLESS NOTED OTHERWISE.
- DO NOT SCALE FROM THE DRAWING. USE FIGURED DIMENSIONS ONLY.
- ANY DISCREPANCIES TO BE REPORTED IMMEDIATELY TO THE ENGINEER.
- THIS DRAWING TO BE READ IN CONJUNCTION WITH ALL RELEVANT ARCHITECTS, ENGINEERS, SUBCONTRACTORS AND SPECIALISTS DRAWINGS AND SPECIFICATIONS.
- EXISTING SERVICES HAVE NOT BEEN SHOWN BUT ARE PRESENT - THE CONTRACTOR IS TO LIAISE WITH ALL STATUTORY AUTHORITIES PRIOR TO THE COMMENCEMENT OF ANY WORKS.
- TO BE READ IN CONJUNCTION WITH DRAWINGS 16878_650 & 16878_651.
- ALL SECTIONS ARE SHOWN WITH A 5 TIMES VERTICAL EXAGGERATION.

LEGEND

- EXISTING GROUND LEVEL
- PROPOSED GROUND LEVEL

| | | | | | |
|------|-------|------|-------|----------|-------------------|
| rev. | drawn | chd. | appd. | date | description |
| | | | | 21.10.24 | PRELIMINARY ISSUE |

Client
POBL

Project
**SA1 PLOT E6
SWANSEA
SA1 8FB**

Title
**GROUND REMODELLING
SITE SECTIONS**



| | | | |
|---------------|-------------|---------|----------|
| date | drawn | checked | approved |
| 17.09.24 | FP | FP | MJ |
| scale @ A1 | project no. | | |
| 1:500 / 1:100 | 16878 | | |
| status | drg. no. | rev. | |
| P | 16878_652 | 01 | |

