


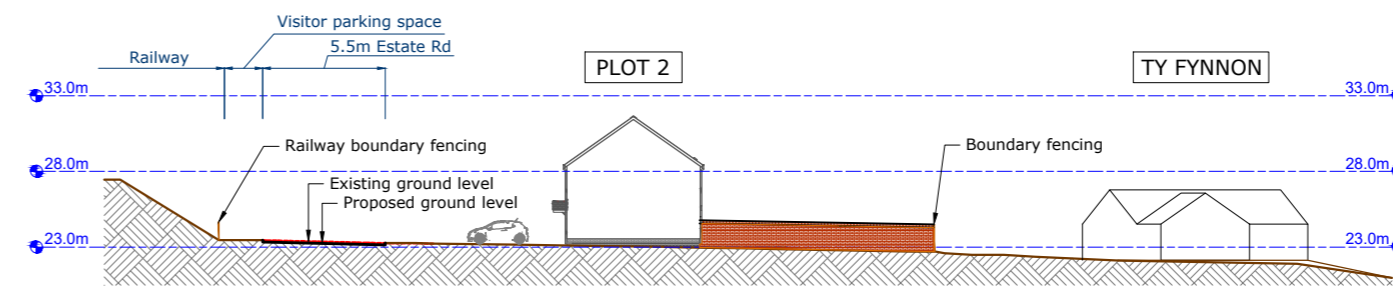
Existing & Proposed Site Section and Proposed Street Scenes

THIS SCHEME IS SUBJECT TO LOCAL PLANNING AND ALL OTHER NECESSARY CONSENTS. ALL DIMENSIONS, SITE LEVELS AND AREAS WHERE GIVEN ARE APPROXIMATE AND SUBJECT TO SITE SURVEY UNLESS STATED OTHERWISE. ALL DIMENSIONS MUST BE CHECKED ON SITE. DO NOT SCALE OFF THIS DRAWING. THIS DRAWING IS TO BE READ IN CONJUNCTION WITH ALL RELEVANT CONSULTANTS' AND/OR SPECIALISTS' DRAWINGS OR DOCUMENTS. SAURO ARCHITECTURAL DESIGN MUST BE NOTIFIED OF ANY VARIATIONS OR DISCREPANCIES BEFORE THE AFFECTED WORK COMMENCES. ALL QUERIES RELATING TO DESIGN OF FOUNDATIONS, FLOOR SLABS AND ANY OTHER STRUCTURAL ELEMENTS ARE TO BE REFERRED TO THE STRUCTURAL ENGINEER FOR CLARIFICATION.

General Note:
• Brick wall style is shown indicative purpose only. Exact design TBC by client



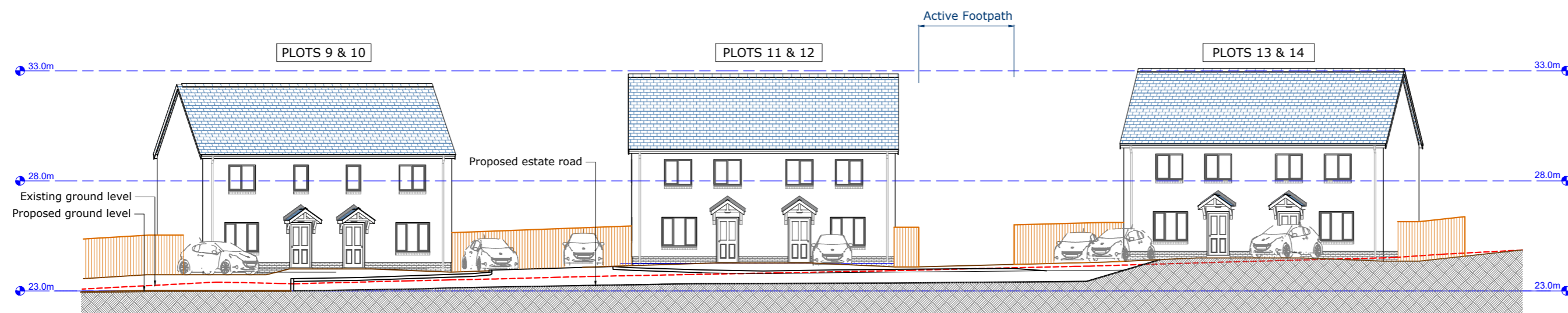
Existing Site Section A-A'
1:500



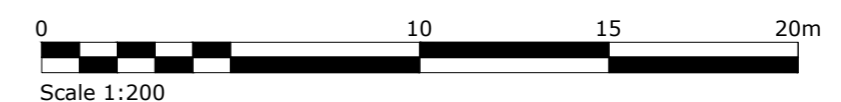

Proposed Site Section A-A'
1:500



Proposed Street Scene 1
1:200



Proposed Street Scene 2
1:200



Rev.	Description	By	Date
-	-	-	-/-/-

PAC



SAURO ARCHITECTURAL DESIGN LTD
9 ELLISTON TERRACE,
CARMARTHEN, SA31 1HA
Tel: (01267) 233 684
Email: design@sauro.co.uk
© Drawing Copyright Sauro Architectural Design Ltd

Client
Wales & West Housing

Project Title
Residential Development
Land to the rear of Ger Y Nant,
Bancyfelin, Carmarthen SA33 5ND

Drawing Title
Eastern Land
Existing & Proposed Site Section and
Proposed Street Scenes

Scale	Sheet Size
As Noted	A2
Date 04/09/2024	Drawn by 003
Job No. 1088	Checked by 001
	Revision -