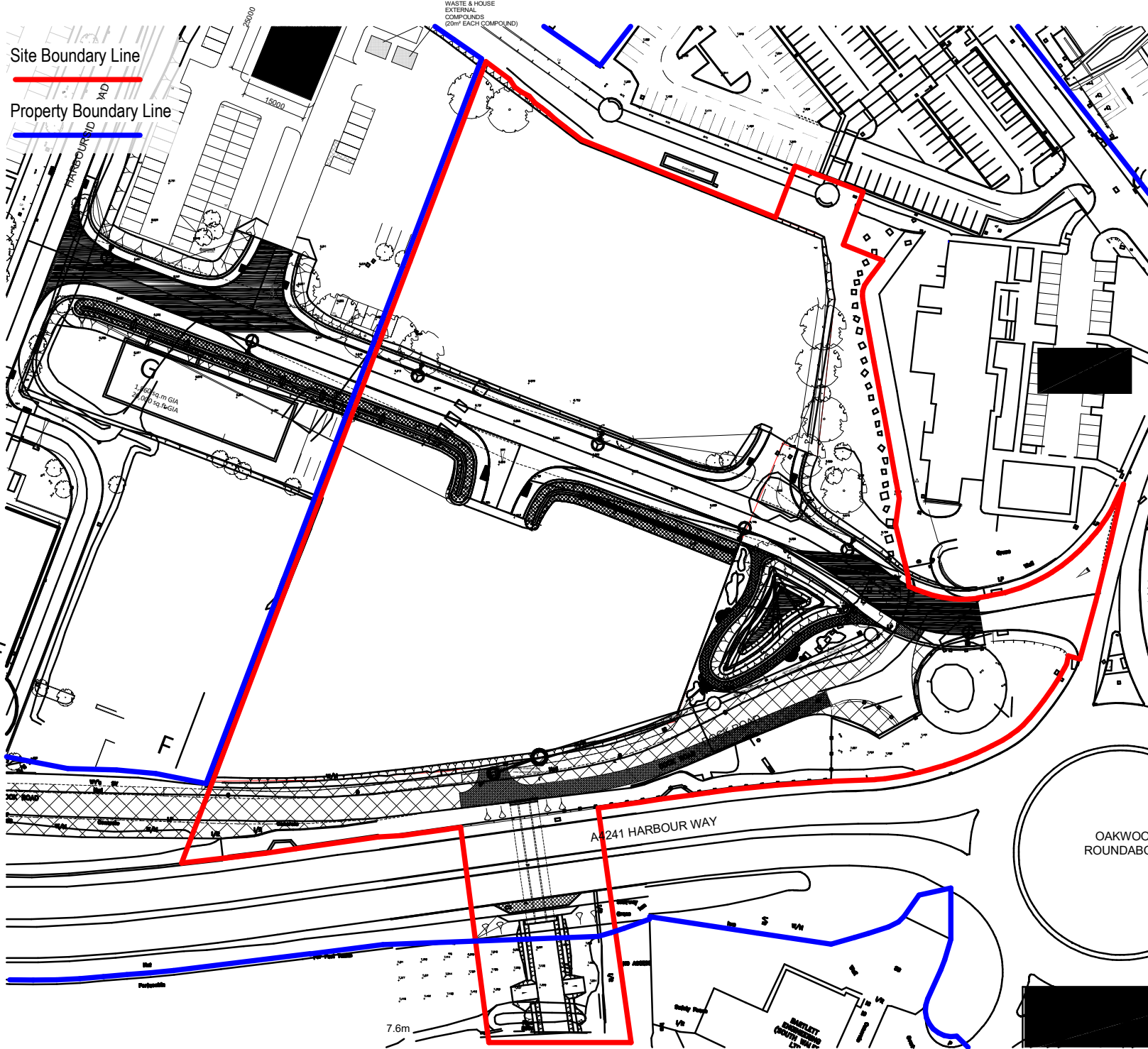


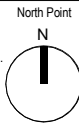
Site Boundary Line


Property Boundary Line



**Notes:**

- This drawing is copyright.
- Do not scale dimensions from this drawing.
- This drawing is to be read in conjunction with all other relevant drawings.
- All discrepancies on this drawing are to be reported to the architect.
- Do not modify any element of this drawing.
- Use drawing only for purpose(s) issued.
- This drawing may contain colour.



<b>Hazard</b>	<b>HAZ-xx</b>
	To warn of significant hazards or information that is unusual
	To be read in conjunction with all other consultant's information
	Refer to CDM Schedule XXXX-IBI-XX-XX-SH-A-200-XXXX

The following external model files are included within this drawing:

0 12.5m 37.5m 62.5m

Scale: 1:1250

Rev	Date	Revision Notes	Drawn	Review
P02	21/03/2024	Addition of the property boundary line, amendment of Site Boundary line	AP	AS
P01	04/03/2024	Issue for PAC	AP	AS

**MORGAN SINDALL**

**ARCADIS**

www.arcadis.com

Project  
SWITCH Harbourside

Drawing Title  
Site Location Plan

Job Number 143606	Date Created 2024/02/02	Security Classification	Drawn By MJ
Scale@A4 1:1250	Purpose Planning		Reviewed By AP
Drawing Number 143606-ARC-30-00-D-A-100000			Revision P02