



Hydrock  now  Stantec

# SWITCH, Neath Port Talbot Harbourside Travel Plan

For Morgan Sindall Construction and  
Infrastructure Ltd

---

Date *26 June 2024*

Doc ref *26279-HYD-XX-XX-RP-TP-6001*

# Document control sheet

Issued by	Hydrock Consultants Limited Merchants House North Wapping Road Bristol BS1 4RW United Kingdom	T +44 (0)117 9459225 E bristolcentral@hydrock.com hydrock.com
Client	Morgan Sindall Construction and Infrastructure Ltd	
Project name	SWITCH, Neath Port Talbot Harbourside	
Title	Travel Plan	
Doc ref	26279-HYD-XX-XX-RP-TP-6001	
Project number	26279	
Status	S4	
Date	26/06/2024	

## Document production record

Issue number	P03	Name
Prepared by	Alice Reid MA (Hons)	
Checked by	Luke Hutcheson BSc (Hons) MSc MCIHT	
Approved by	Luke Hutcheson BSc (Hons) MSc MCIHT	

## Document revision record

Issue number	Status	Date	Revision details
P01	S3	31/07/2023	Suitable for review and comment
P02	S4	15/03/2024	For stage approval
P03	S4	26/06/2024	For stage approval

Hydrock Consultants Limited has prepared this report in accordance with the instructions of the above named client for their sole and specific use. Any third parties who may use the information contained herein do so at their own risk.

# Contents

<b>1.</b>	<b>Introduction .....</b>	<b>1</b>
1.1	Overview .....	1
1.2	Travel Plan aims and objectives .....	1
1.3	Contact details .....	1
<b>2.</b>	<b>Existing onditions .....</b>	<b>2</b>
2.1	Site location and description .....	2
2.2	Local highway network .....	3
2.3	Strategic Road Network (SRN) .....	3
2.4	Background planning context .....	3
<b>3.</b>	<b>Site accessibility .....</b>	<b>5</b>
3.2	Existing local amenities .....	5
3.3	Pedestrian connectivity and accessibility .....	6
3.4	Cycle connectivity and accessibility .....	6
3.5	Accessibility by public transport .....	7
3.6	Accessibility summary .....	9
<b>4.</b>	<b>Development proposals .....</b>	<b>10</b>
4.1	Overview and layout .....	10
4.2	Vehicle access .....	10
4.3	Pedestrian access .....	11
4.4	Servicing access .....	11
4.5	Parking .....	11
<b>5.</b>	<b>Management and delivery structure .....</b>	<b>13</b>
5.1	Management .....	13
5.2	Marketing and communications strategy .....	13
<b>6.</b>	<b>Framework travel plan measures .....</b>	<b>15</b>
6.1	Introduction .....	15
6.2	Measures / initiatives to promote sustainable transport and travel .....	15
<b>7.</b>	<b>Targets, monitoring and review .....</b>	<b>17</b>
7.1	Targets .....	17
7.2	Baseline travel data .....	17
7.3	Monitoring .....	18
<b>8.</b>	<b>Action plan and budget .....</b>	<b>19</b>

## Tables

Table 3.1: Local amenities and facilities .....	6
Table 3.2: Port Talbot bus station timetable.....	8
Table 3.3: Port Talbot Rail services .....	9
Table 4.1: Use class B1 Zones 4-6 parking standards .....	11
Table 4.2: B1 use cycle parking provision.....	12
Table 7.1: Neath Port Talbot 019 Baseline Census Data.....	17

## Figures

Figure 2.1: Location of the site in its local context .....	2
Figure 2.2: P2020/0294 road layout.....	4
Figure 3.1: Neath Port Talbot Cycling Map .....	7
Figure 4.1: Site layout plan.....	10

## Appendices

Appendix A	Neath Port Talbot Cycling Map
Appendix B	Bus Timetables
Appendix C	Site Layout Plan
Appendix D	Swept Path Analysis



## 1. Introduction

### 1.1 Overview

- 1.1.1 This Travel Plan (TP) has been prepared by Hydrock Consultants Ltd on behalf of Morgan Sindall Construction and Infrastructure Ltd in order to support a planning application for the proposed mixed-use development at Harbourside, Neath and Port Talbot.
- 1.1.2 The proposed development is a mixed-use employment facility that will comprise office space, laboratories, research and production area storage. The new facility will be known as the South Wales Industrial Transition from Carbon Hub (SWITCH) with Swansea University as the key stakeholder.
- 1.1.3 The purpose of the TP is to reduce the level of unsustainable travel associated with development, particularly concerning the habitual use of, reliance on, the private motor car for single travellers. The key methods for establishing this will be by promoting sustainable alternatives, such as walking, cycling, car sharing and use of mass transport services.

### 1.2 Travel Plan aims and objectives

- 1.2.1 This TP provides a long-term strategy for reducing dependence on travel by private vehicles to and from the site. its objective is to reduce private car use in favour of more sustainable modes of travel, which reflects current Government policy objectives in respect of transport.
- 1.2.2 This TP will aid the day-to-day management of travel to and from the site and staff travel surveys will be undertaken to inform the initial modal split.
- 1.2.3 The implementation of this Travel Plan is to include the following:
- » An overview of accessibility/existing conditions
  - » The setting of objectives for the Travel Plan
  - » Definition of targets
  - » Introduce a package of physical and management measures that will assist travel by other modes and in favour of more sustainable modes of travel
  - » A programme for monitoring and review

### 1.3 Contact details

- 1.3.1 The office will appoint a Travel Plan Coordinator three months prior to the occupation of the new office buildings, with responsibility to manage the Travel Plan on a day-to-day basis. The Travel Plan Coordinator will implement and monitor the schemes defined in the Plan. The details of the TPC will be provided to Neath Port Talbot Council (NPTC).

## 2. Existing conditions

### 2.1 Site location and description

2.1.1 The development site lies in the Harbourside area of Port Talbot which is a brownfield site formally used for industry. North of the site is the Port Talbot Parkway Station located 200m away and the town centre, 400m from the site. TATA Steel Works is 1.4km to the east and the Port Talbot Docks is 150m to the south. The site is located between Harbour Way (A4241) to the south and west, Oakwood Road to the east and Cramic Way to the north.

2.1.2 The dockyard was historically part of the Port Talbot Steel Works and later a Chemical Works with all the buildings being demolished between 1997 and 2007. The construction of an access road into the site and remediation works to facilitate the regeneration of the land have been undertaken under planning application reference P2020/0294.

2.1.3 The location of the site in its local context is shown in Figure 2.1.

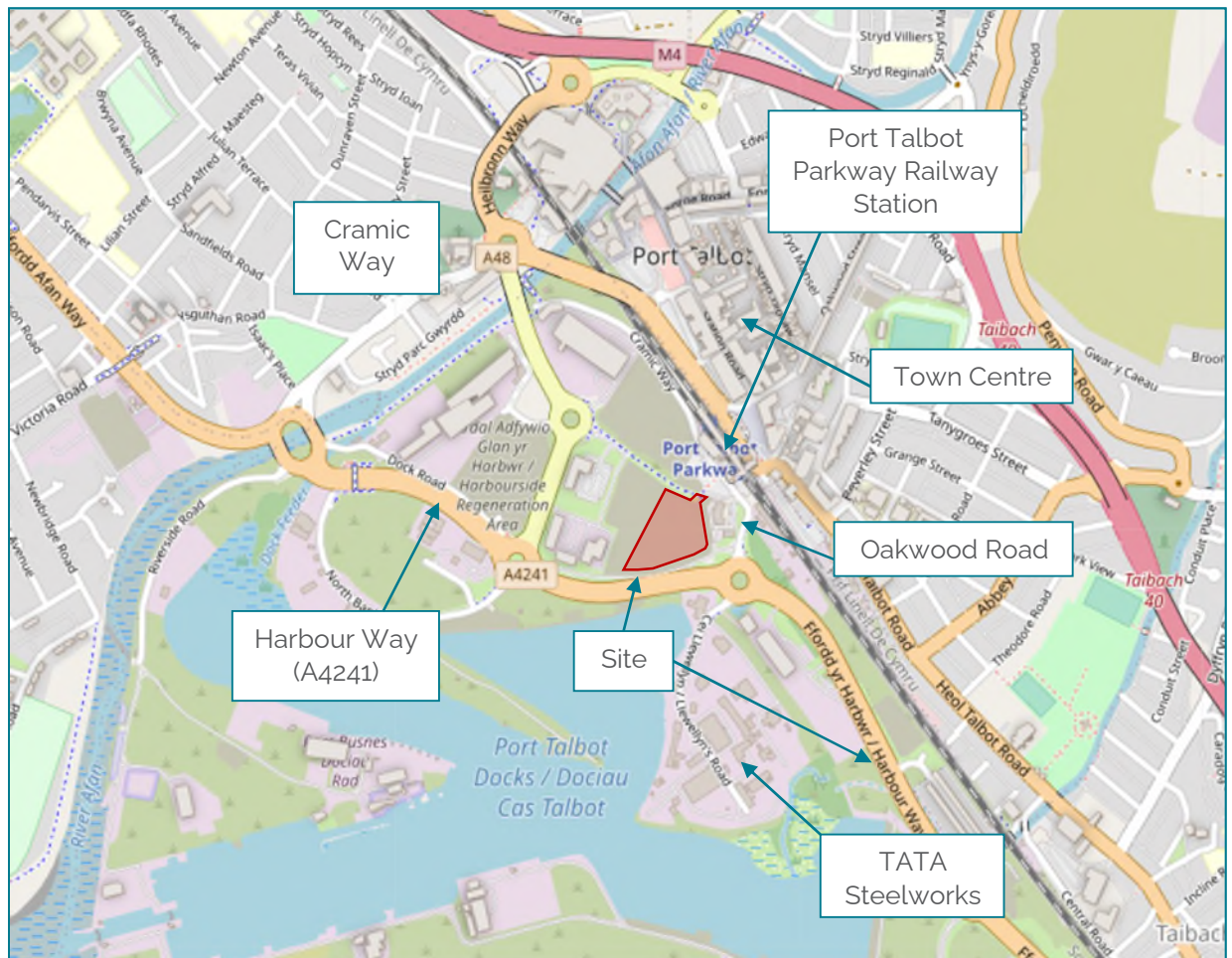


Figure 2.1: Location of the site in its local context

## 2.2 Local highway network

### *Overview*

- 2.2.1 Access to the site is served by the local road network with local connection to the Strategic Road Network (SRN). Below is a brief summary of the highway network within the immediate vicinity of the site.

### *Harbour Way A4241*

- 2.2.2 Harbour Way is a dual carriageway road that lies directly south and west of the site. Harbour Way is subject to a 40mph speed limit within the vicinity of the site. Directly south of the site Harbour Way has a footway, measuring 3.2m in width adjacent to the north of the carriageway. Harbour Way meets the North Bank Road roundabout and continues north along the western boundary of the site.

### *Oakwood Road*

- 2.2.3 Oakwood Road is a single carriageway road that connects Harbour Way to Cramic Way and Port Talbot Parkway Railway Station. Oakwood Road also provides access to the development site via a recently built priority junction arrangement. The road is subject to a 40mph speed limit with footways and street lighting provided on both sides of the carriageway.

### *Cramic Way*

- 2.2.4 Cramic Way is a single carriageway road which is subject to a 40mph speed limit and it leads from Oakwood Road to Port Talbot Parkway Railway Station and industrial units. Street lighting and 2.0m footways are provided adjacent to both sides of the carriageway.

## 2.3 Strategic Road Network (SRN)

### *M4*

- 2.3.1 The M4 is some 1.5km to the north of the site which forms part of the SRN between Swansea and London.

## 2.4 Background planning context

- 2.4.1 An application (P2020/0294) was submitted for the regeneration of economic growth of Harbourside Port Talbot. The application was submitted in April 2020 by Neath Port Talbot County Borough Council and permission was granted on 15 April 2020.
- 2.4.2 The scheme involves the remediation of existing land to remove the contamination, the construction of a new road infrastructure, removal of voids, basements and foundations remaining on the site from the historic use and flood mitigation works.





### 3. Site accessibility

- 3.1.1 This chapter of the TS will set out the connectivity of the site to the surrounding area by sustainable modes of travel.
- #### 3.2 Existing local amenities
- 3.2.1 There are a number of publications which suggest guidance for appropriate walking and cycling distances to facilities. For reference, these have been summarised as follows.
- 3.2.2 Although now superseded by CD143, TA91/05 provides useful guidance on likely walking and cycling distances. Paragraph 2.3 of TA91/05 Provision for Non-Motorised Users states that 'Walking issued to access a wide variety of destinations including educational facilities, shops, and places of work, normally within a range of up to 2 miles' (3.2km). Paragraph 2.2 of TA91/05 states that 2 miles is 'a distance that could easily be walked by the majority of people' and (at paragraph 2.3) that 'Walking and rambling can also be undertaken as a leisure activity, often over longer distances'. In relation to shorter trips in particular, the CIHT publication Planning for Walking (section 2.1) states that across Britain about '80% of journeys shorter than 1 mile are made wholly on foot'.
- 3.2.3 With regard to cycling, TA91/05 goes on to state (in paragraph 2.11) that 'Cycling is used for accessing a variety of different destinations, including educational facilities shops and places of work, up to a range of around 5 miles. Cycling is also undertaken as a leisure activity, often over much longer distances.' At paragraph 2.9, TA91/05 states that 5 miles (8km) is a distance 'that could easily be cycled by the majority of people'.
- 3.2.4 This is consistent with the statement in LTN1/20 Cycle Infrastructure Design (in paragraph 2.2.2) that 'Two out of every three personal trips are less than five miles in length – an achievable distance to cycle for most people'.
- 3.2.5 Welsh Government - Active Travel (Wales) Act 2013: Within the Active Travel Act Design Guidance (ATADG) it is stated within paragraph 4.1.4 that "walking as a mode of travel predominates for journeys of less than two miles whilst cycling is more convenient for longer journeys, typically of up to five miles for regular journeys". This equates to walking distances of up to 3.2km and cycling distances of up to 8km. As such, it is considered that suitable walking distances could be up to 3.2km. This equates to around a 40-minute walk travelling at 3mph (4.8kph). It has been assumed that journeys of up to 8km are within an acceptable cycling distance. A cycling journey of 8km would equate to approximately a 25-minute trip.
- 3.2.6 Distances to some key facilities which may be required by staff on a daily basis are highlighted in Table 3.1.

Table 3.1: Local amenities and facilities

Type	Name	Distance (metres)	Walking Time (mins)	Cycling Time (mins)
<b>Train station</b>	Port Talbot Parkway Railway Station	200	3	1
<b>Bus stop</b>	Port Talbot Bus Station	720	10	3
<b>Shopping</b>	Mandie's Breakfast Van	220	3	1
	Aberfan Shopping Centre	1000	12	5
	Tesco Superstore	1500	15	7

3.2.7 The local facilities and amenities demonstrate that the site is well served with regard to access to retail and public transport.

### 3.3 Pedestrian connectivity and accessibility

3.3.1 The site benefits from pedestrian footways within the vicinity of the site. A pedestrian footway is provided along Oakwood Road and ranges between 2.0-2.5m in width. This footway connects north to the railway station along Cramic Way or south to the wider industrial estate along Harbour Way. There is a controlled zebra crossing point along Cramic Way, immediately adjacent to the Port Talbot Parkway Railway Station for access to the car park.

3.3.2 To access residential areas on the opposite side of the railway line, pedestrians can use the Port Talbot Parkway railway bridge to cross the railway line.

3.3.3 There is a shared use cycleway/footway which starts from Harbourside car park to the A4241 roundabout to provide easier access to the town centre and bus station. This footpath will be accessed from the internal access road of the site along to Harbourside Road.

### 3.4 Cycle connectivity and accessibility

3.4.1 The site is in close proximity to Swansea Bay Cycle Network Active Travel cycle red route is located along Harbour Way and the shared use footway from Harbourside car park to the A4241. This cycle route provides access to cycle routes around Port Talbot to residential areas north of the railway line and along Port Talbot beach at Swansea Bay. A section of the National Cycle Network (NCN) 4 from London to Fishguard goes along A4241 Harbour Way and provides routes west to Swansea and east to Margam County Park. The NCN 887 provides a route between Port Talbot and Afan Forest Park. A cycle map of routes in the vicinity of the site is shown in Figure 3.1.



Figure 3.1: Neath Port Talbot Cycling Map

- 3.4.2 A full map of cycling in Neath Port Talbot is attached at Appendix A.
- 3.4.3 The site is well situated to benefit from access to existing cycling routes and cycling would offer an attractive and realistic choice of travel mode for staff of the site.

### 3.5 Accessibility by public transport

#### Bus

- 3.5.1 The closest bus stop to the site is Port Talbot Parkway which is approximately 300m away and is accessed via the railway station building and across the railway line. This stop is served by the buses X1, X3, 87 and T1C.
- 3.5.2 There is a high frequency of local and national bus services that serve Port Talbot Bus Station which is located approximately 720m west of the site and a brief summary of the local bus services is provided in Table 3.2 and attached at Appendix B.

Table 3.2: Port Talbot bus station timetable

Service	Bus Stop	Route	Average Frequency of Services (minutes)			Saturday	Sunday
			Mon-Fri				
			AM Peak	PM Peak	First / Last		
<b>X1</b>	Port Talbot Bus Station	Swansea – Port Talbot - Bridgend	30	30	0705/1834	30	60
<b>X3</b>	Port Talbot Bus Station	Port Talbot - Maesteg	60	60	0757/1909	60	-
<b>9</b>	Port Talbot Bus Station	Port Talbot - Sandfields	60	60	0815/1615	-	-
<b>66</b>	Port Talbot Bus Station	Port Talbot – Goytre	60	60	0922/1722	60	-
<b>81</b>	Port Talbot Bus Station	Port Talbot – Brynbryddan	60	60	0719/1827	60	-
<b>84</b>	Port Talbot Bus Station	Swansea Bus Station – Port Talbot Bus Station	120	120	0630/1805	120	-
<b>87</b>	Port Talbot Bus Station	Margam – Neath Bus Station	20	20	0848/1906	30	60
<b>T1C</b>	Port Talbot Bus Station	Aberystwyth – Cardiff	1 service		1247	1247	1247

3.5.3 National Express services serve the bus station with destinations including London, Birmingham, London Gatwick and Heathrow, Manchester and Nottingham.

*Rail services*

3.5.4 Port Talbot Parkway Railway Station is located 200m walking/cycling distance and is easily accessible on foot (3-minute walk) or bicycle (2-minute cycle) from the site. Cycle stands are located in the station car park which facilitates access to and from the site via rail and cycle and the station also benefits from CCTV to improve security.

3.5.5 Port Talbot Parkway railway station offers national, regional and local services. A brief summary of the rail services available from Port Talbot Parkway is provided in Table 3.3.



Table 3.3: Port Talbot Rail services

Destination	Operator	Journey Time (mins)	First Train	Last Train
Swansea	Transport for Wales	31	06:21	02:07
Cardiff Central	Transport for Wales	46	04:05	22:57
Manchester Piccadilly	Transport for Wales	300	04:05	20:20
Milford Haven	Transport for Wales	145	06:21	20:19
London Paddington	Great Western Railway	150	04:05	20:42
Carmarthen	Great Western Railway	80	06:21	00:25

### 3.6 Accessibility summary

- 3.6.1 The site is situated in a sustainable location. It is surrounded by well-established and high-quality walking and cycling routes which already accommodates significant levels of pedestrian and cyclist movements.
- 3.6.2 There are frequent bus and rail services within walking distance of the site which provide access to a variety of key local, regional and national destinations. These provide an alternative to travelling to the site by car.
- 3.6.3 The range and choice of travel options within the vicinity of the site therefore offer a realistic and alternative to the car for travel to and from the site. The accessible location will therefore encourage and promote sustainable travel behaviour and would attract staff who would prefer to travel by modes other than the private car.

## 4. Development proposals

### 4.1 Overview and layout

4.1.1 The proposed development is a mixed-use employment facility that will comprise of 3688 sqm of B1 office space, laboratories, research, and production area storage. The new facility will be known as the South Wales Industrial Transition from Carbon Hub (SWITCH) with Swansea University as the key stakeholder. It is part of The Harbourside Strategic Employment Site and is an area of 3.0 ha within the Harbourside development area.

4.1.2 The site layout plan is provided at Figure 4.1 and attached at Appendix C.

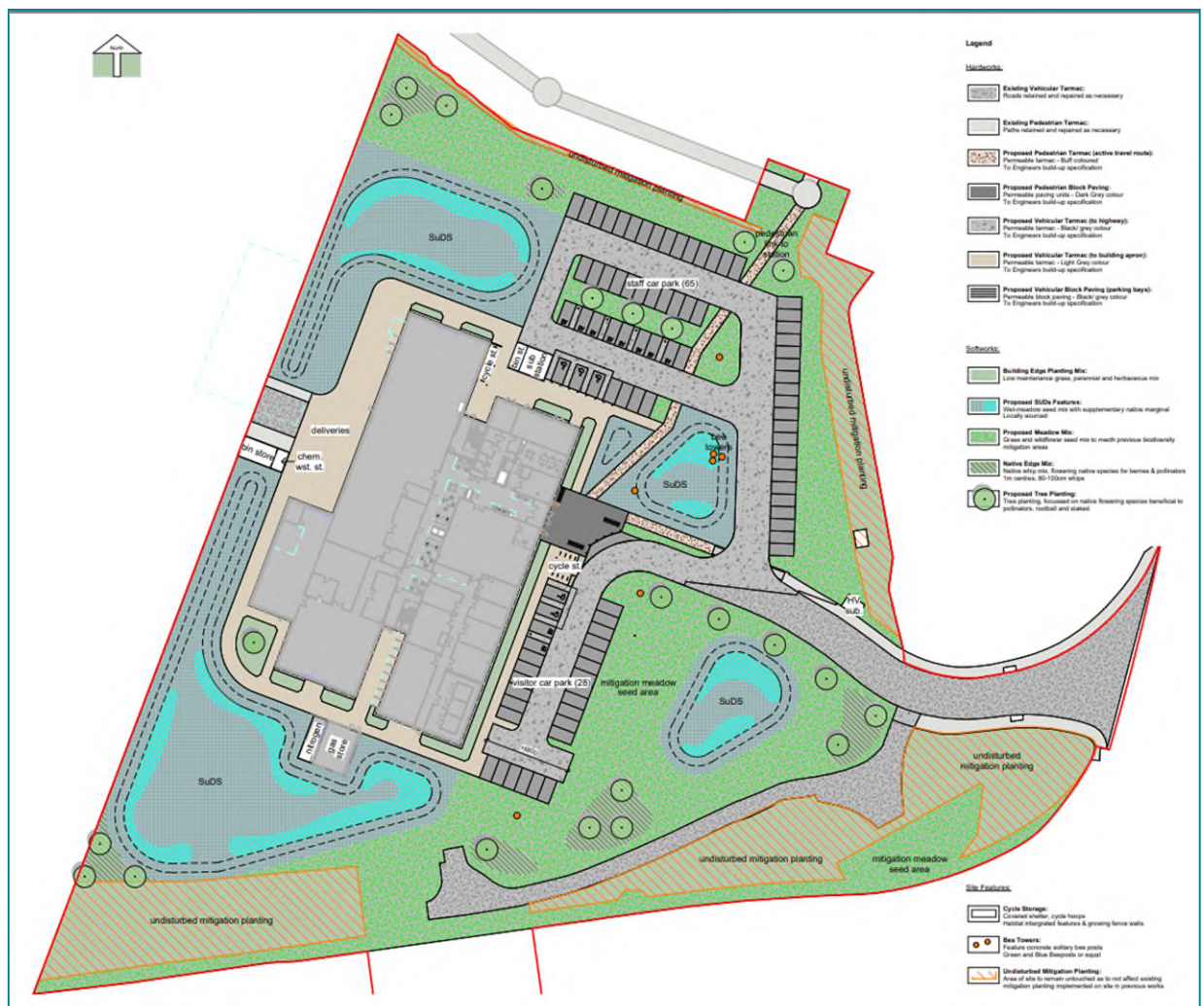


Figure 4.1: Site layout plan

### 4.2 Vehicle access

4.2.1 As part of the development proposals the recently consented and constructed access road will be closed. It is proposed that the development site will gain access from the existing priority junction with Oakwood Road. This access will be for staff, visitors and refuse vehicles.

4.2.2 A delivery access will be located to the west of the site and accessed via Harbourside Road for delivery vehicles and refuse vehicles.

4.2.3 Site access drawings are included at Appendix D.

### 4.3 Pedestrian access

4.3.1 There is a high-quality pedestrian infrastructure within the vicinity of the site which is well maintained, lit and benefits from good natural surveillance.

4.3.2 Pedestrian access into the site would be from Oakwood Road via a continuation of the existing footways which range from 2.7m-3.0m. Pedestrian infrastructure would be provided within the site creating a continuous link between Oakwood Road and the building entrance.

4.3.3 At Harbour Way and Oakwood Road roundabout there are dropped kerbs and a pedestrian refuge island in place. The footways continue north along Cramic Way via Oakwood Road to Port Talbot Parkway Railway Station. A zebra crossing is in place directly adjacent to the station from the Harbourside car park.

4.3.4 There is a pedestrian footpath which starts from Harbourside car park to the A4241 roundabout to provide easier access to the town centre and bus station. This footpath will be accessed from the internal access road of the site along to Harbourside Road.

### 4.4 Servicing access

4.4.1 Servicing arrangements will be via the proposed vehicular access at the main access to the bin store located to the north of the site and via the delivery access to the west of the site.

### 4.5 Parking

#### *Parking policy*

4.5.1 The parking standards for Neath Port Talbot are set out in the Neath Port Talbot CBC Local Development Plan (LDP) (2011-2026) Parking Standards, Supplementary Planning Guidance (SPG). A zonal approach to the standards is employed within the SPG with the site falling under Zone 4.

4.5.2 The parking standards for B1 uses are set out at Table 4.1.

Table 4.1: Use class B1 Zones 4-6 parking standards

Development	Requirement	Development	Requirement
Offices (<1000m <sup>2</sup> )	1 space per 20m <sup>2</sup>	Offices (>1000m <sup>2</sup> )	1 space per 20m <sup>2</sup>

4.5.3 Based on the proposed GFA of 3688 sqm, in order to comply with the NPT parking standards, a total of 184 car parking spaces would be required at the development.

4.5.4 A 'reduction in parking requirement' calculation is set out in the Parking Standards SPG which allows a reduced level of parking provision, dependant on the number of sustainability points achievable by a development.

4.5.5 It has been calculated that the proposed development could achieve a sustainability score of seven and therefore a 20% reduction can be applied to the car parking requirement as per the 'reductions in parking requirement' table within the SPG.

- 4.5.6 Once the 20% reduction factor is applied to the parking requirement, the policy compliant level of car parking provision would be 147 car parking spaces.
- 4.5.7 NPT CBC parking standards require that 5% of the overall parking capacity is provided as dedicated disabled parking bays.
- 4.5.8 The parking policy set out above reflects the requirements of an office. The proposals for a data centre result in a lower demand for parking for a given GFA as a large proportion of the building is taken up by servers.

*Proposed car parking*

- 4.5.9 Given the specific use of a data centre and the resulting lower demand for parking. The proposed parking provision has been based on the operators experience of the required staffing levels. Therefore, the bespoke approach for the development proposals are to provide a total of 93 car parking spaces within the site.
- 4.5.10 Based on 93 car parking spaces, five disabled parking spaces will be provided in line with NPT CBC parking standards. In addition, nine parking bays will be allocated as Electric Vehicle (EV) charging.
- 4.5.11 This is an appropriate level of car parking based on the use of the development.

*Proposed cycle parking*

- 4.5.12 The NPT CBC cycle parking standards are set out within the Parking Standards SPG. The standards relating to B1 offices are set out at Table 4.2.

Table 4.2: B1 use cycle parking provision

Development	Requirement – Long Stay	Requirement – Short Stay
Offices	1 stand per 200m <sup>2</sup>	1 stand per 1000m <sup>2</sup>

- 4.5.13 Based on the current proposed GFA of 3688sqm there would be a requirement for the provision of 18 long stay cycle parking spaces and four short stay spaces.



## 5. Management and delivery structure

### 5.1 Management

- 5.1.1 The success of the Framework Travel Plan will be dependent upon buy-in from staff of the development and the processes put in place to support, implement and develop the measures outlined.
- 5.1.2 This TP presents a long-term strategy for reducing dependence of staff on travel by private car and in this regard this TP itself will be an ever-evolving document, amended as required once staff travel surveys have been completed.
- 5.1.3 It is important that staff are engaged in the TP, understanding its purpose and benefits.

#### *Implementing the travel plan*

- 5.1.4 The Travel Plan Coordinator (TPC) is to be appointed by Morgan Sindall Construction and Infrastructure Ltd for the site with contact details to be provided to Neath Port Talbot Council (NPTC) no later than three months prior to occupation.
- 5.1.5 The TPC will be provided with an appropriate budget to undertake the necessary tasks associated with the implementation of the TP by the developer.

#### *The TPC role*

- 5.1.6 The TPC will promote the benefits of travel planning as a positive step towards a sustainable lifestyle and raise awareness of the threats inherent in unrestrained fossil fuel usage. The TPC will aid staff members to identify appropriate measures to reduce their carbon footprint through reduced travel impacts; this is best described as "Personal Travel Planning" and is considered to be a powerful tool in delivering sustainable development.
- 5.1.7 The TPC will be the first point of contact for matters regarding travel and will maintain an up-to-date file containing all correspondence to and from the site relating to the TP.
- 5.1.8 In general, the role of the TPC will involve the following:
- » Overseeing the development and implementation of the TP and aiding in the delivery of the TP;
  - » Promoting and marketing the objectives and benefits of Travel Planning;
  - » Setting up and maintaining a car sharing database;
  - » Maintain an all-modes travel database;
  - » Investigating cycle and public transport user groups;
  - » Ensuring that the benefits of the TP are promoted as part of a Travel Information Pack (TIP) which will be given to all members of staff; and
  - » Undertaking administration duties as required.
- 5.1.9 A key component to a successful TP will be the requirement to raise awareness, this will be achieved via on site visual displays and marketing programmes. The TPC will ensure that the TP and other information relating to sustainable travel are conveyed to staff members and visitors through a variety of media including the development site website.

### 5.2 Marketing and communications strategy

- 5.2.1 The marketing and communication strategies will include the following elements:

- » Travel Information Packs (TIPs) - for staff.
- » Noticeboard provision within a communal area of the building.

5.2.2 The noticeboards will promote periodic events such as:

- » National Bike Week;
- » World Car Free Day;
- » Liftshare Week; and
- » National Walking Month.

5.2.3 The Travel Information Packs will include details of site facilities, local bus and train services and local taxi firms.

## 6. Framework travel plan measures

### 6.1 Introduction

- 6.1.1 A wide range of measures and actions will be implemented to encourage walking, cycling, public transport use in accordance with national and local policies.
- 6.1.2 All Travel Plans should include measures appropriate and proportional to the size and impact of the consented development, with those selected determined by the specific locality and nature of the site.
- 6.1.3 The following measures are linked back to the stated Objectives and address site-specific transport issues, with the aim of improving accessibility and offering viable sustainable travel choices.

### 6.2 Measures / initiatives to promote sustainable transport and travel

- 6.2.1 It is essential that the design incorporates good quality, safe and comfortable walking and cycling routes, and that the layout is 'permeable' to those on foot or bicycle.
- 6.2.2 Travel initiatives used to encourage journeys by non-car modes must be suitable for review and monitoring and need to be practicable for implementation by those involved.

#### *Travel information board*

- 6.2.3 A travel information board will be provided in communal areas of the building.
- 6.2.4 The boards will promote travel by alternative modes of transport and display the following information:
  - » Details of pedestrian and cycle routes in the local area;
  - » Details of NPTC's cycle routes and super highways:  
[https://www.npt.gov.uk/media/5401/neath\\_port\\_talbot\\_cycle\\_map.pdf?v=20180717181057](https://www.npt.gov.uk/media/5401/neath_port_talbot_cycle_map.pdf?v=20180717181057)
  - » Information on public transport apps such as First Bus and National Rail;
  - » Local bus and rail service details including relevant maps and timetables;
  - » Information regarding general pedestrian and cycle safety;
  - » Promotion of national travel events such as Cycle to Work Day ([www.cycletoworkday.org](http://www.cycletoworkday.org)) and 'Bike Week' ([www.bikeweek.org.uk](http://www.bikeweek.org.uk)).

- 6.2.5 The travel information boards will provide a point of reference for all staff in respects of the TP and identify the commitment to the TP. The board will be used for information, relevant travel promotion and advertising.

#### *Travel Information Pack (TIP)*

- 6.2.6 A Travel Information Pack (TIP) will be produced and provided to all staff to outline the benefits of sustainable travel i.e., health and the environment.
- 6.2.7 This Travel Pack will include the following information, with illustrated route maps for the relevant public transportation information:
  - » Timetables and route maps for public transport. This should include isochrone maps showing schedules journey times and timetable information;
  - » Cycling and walking maps for the local area and the contact details of local and national cycling organisations, such as Sustrans;

- » Details for any community travel sites and community forum sites.

#### *Walking*

- 6.2.8 Evidence shows that people who are physically active in their daily lives are more productive and take less time off sick. The C3 Collaborating for Health 'Choosing Health: Making healthy choices easier' (2012) document, recognised the health benefits of walking and / or cycling. Active travel as part of a Travel Plan enables people to enjoy these health benefits as part of their daily routine as well as reducing environmental impacts and saving money.
- 6.2.9 Walking advice and local pedestrian routes will be provided within the TIP and on the travel information board.

#### *Cycling*

- 6.2.10 Cycling information and guidance will be contained within the TIP and on the travel information board to support and encourage cycling. National cycle events will be promoted through the travel information board.
- 6.2.11 The level of cycle parking for staff provided and its utilisation will be closely monitored by the TPC with additional cycle parking made available if demand dictates.

#### *Promotion of public transport use*

- 6.2.12 TIP's and noticeboards will include promotional material covering public transport options for staff. This will include the promotion of the following apps and websites which provide access to network maps and timetable information:
- » First Bus <https://www.firstbus.co.uk/south-west-wales>
  - » National Rail Enquiries <http://www.nationalrail.co.uk/>
- 6.2.13 Information would also be provided within the TIP and on notice boards relating to nearby bus stops, the routes served and timetable of services.

#### *Promotion of local and national travel events*

- 6.2.14 The TPC will promote local and national cycle events such 'Car Free Day' and 'Walk to Work Week' on the travel notice boards and within the travel information packs.



## 7. Targets, monitoring and review

### 7.1 Targets

7.1.1 To be effective a Framework Travel Plan it is required to have targets which need to be Specific, Measurable, Achievable, Realistic and with Time scales fixed, i.e. SMART. Targets for travel to work modes will be set for staff. To be measurable, initial modal split figures should be identified as a starting point. At the present time there is no survey information to form this initial position except the use of multi-modal trip rates obtained through Census data.

7.1.2 To be measurable, initial modal split figures have identified as a starting point. It is proposed that the Travel plan will set a target will the aim of reducing the number of staff travelling by car, particularly single occupancy trips, with the aim of improving sustainable travel to the site.

### 7.2 Baseline travel data

7.2.1 2011 Census Travel to Work data within the QS701EW dataset has been reviewed to determine the forecast modal share of extant trips to work made by staff in the area of the development proposals. The site lies within the boundary of Neath Port Talbot 019 middle-layer super output area (MSOA). 2011 census data was used instead of 2021 census data as this was during COVID-19 and would not have provided a fair result.

7.2.2 Data from this MSOA has been used to inform the modal split and is shown in Table 7.1.

Table 7.1: Neath Port Talbot 019 Baseline Census Data

Method of Travel to Work	MSOA – Neath Port Talbot 019
Driving a car or van	76%
Passenger in a car or van	7%
On foot	7%
Bus, minibus or coach	3%
Bicycle	2%
Train	2%
Motorcycle, scooter or moped	1%
Other method of travel to work	0%
Taxi	0%
Underground, metro, light rail, tram	0%
<b>Total</b>	<b>100%</b>

7.2.3 The review of the 2011 Census method of travel to work data for Neath Port Talbot 019 indicates that driving is the most popular method of travel to work at 76%, with passenger in a car or van and on foot comprising the two second most popular modal choices at 7%.

### *Provisional targets*

- 7.2.4 The measures the development seeks to implement are designed to affect a modal shift away from the use of single occupancy vehicles used by staff of the site.
- 7.2.5 The TP's primary objective will be to reduce car driver trips (single occupancy vehicles (SOV)) by 8% of the overall modal share within a five-year period, with a corresponding 8% increase in the use of other sustainable modes.

## 7.3 Monitoring

- 7.3.1 Monitoring will include the issue of bespoke travel surveys which will be issued to all staff on an annual basis for the five-year life span of the TP.
- 7.3.2 The TPC will undertake monitoring of the TP with the resultant outputs reported to NPT CC via a monitoring report which will be submitted annually over a 5-year period. This review process will identify the most effective measures and key motivators influencing people's travel choices. This will enable the TPC to keep track of the progress that the TP is making against its targets. If targets have / have not been met, measures and monitoring will be reviewed.

## 8. Action plan and budget

- 8.1.1 This section draws together the proposed measures, monitoring and review proposals into an Action Plan that identifies who will be responsible for the delivery of each element.
- 8.1.2 This Action Plan will be updated to reflect the outcome of the biennial surveys that will be undertaken (as discussed in Section 7) so as to take into account any changes necessary in the measures proposed, in order to meet the targets specified in this TP. The outcome of the monitoring and review process and any impact on this Action Plan will need to be agreed with NPTC.
- 8.1.3 The measures outlined in Section 4.4.1 will be adopted by the occupiers of the development.

Measure	Delivery Agent	Timescale	Monitoring Indicator	Notes
<b>Management and Coordination</b>				
Appoint TPC	Developer/Site Operator	3 months prior to occupation of the site	-	Nominated TPC to be in position 3 months prior to occupation
Travel Plan Launch	TPC	On first occupation of building	-	
<b>Promotion and Marketing</b>				
Travel Information Pack	TPC	On appointment of each staff member	Provide evidence of implementation to NPTC within 3 months of occupation	
Noticeboards	Developer/TPC	Installation prior to occupation, updates periodically	Provide evidence of implementation to NPTC within 3 months of occupation	TPC to be responsible for updating information displayed on noticeboards.
Travel Information on Website	Developer/TPC	During initial marketing of the site to potential staff	-	TPC to be responsible for updating the information on the website.
<b>Car Travel</b>				
Provision of electric charging vehicles	Developer	Upon construction of the car park	-	-
<b>Public Transport</b>				
Provision of information on	TPC	On completion of the	Included within travel	

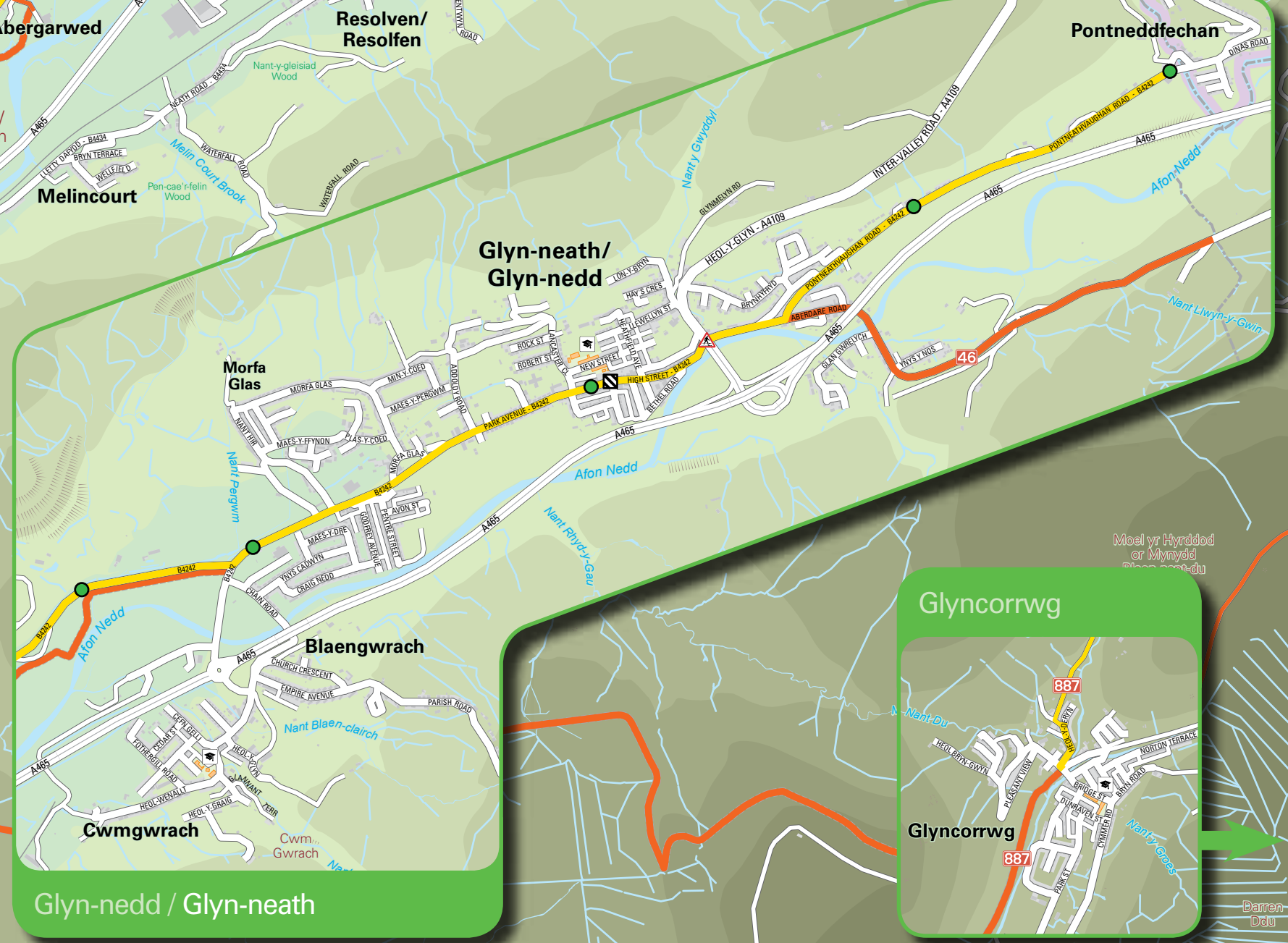
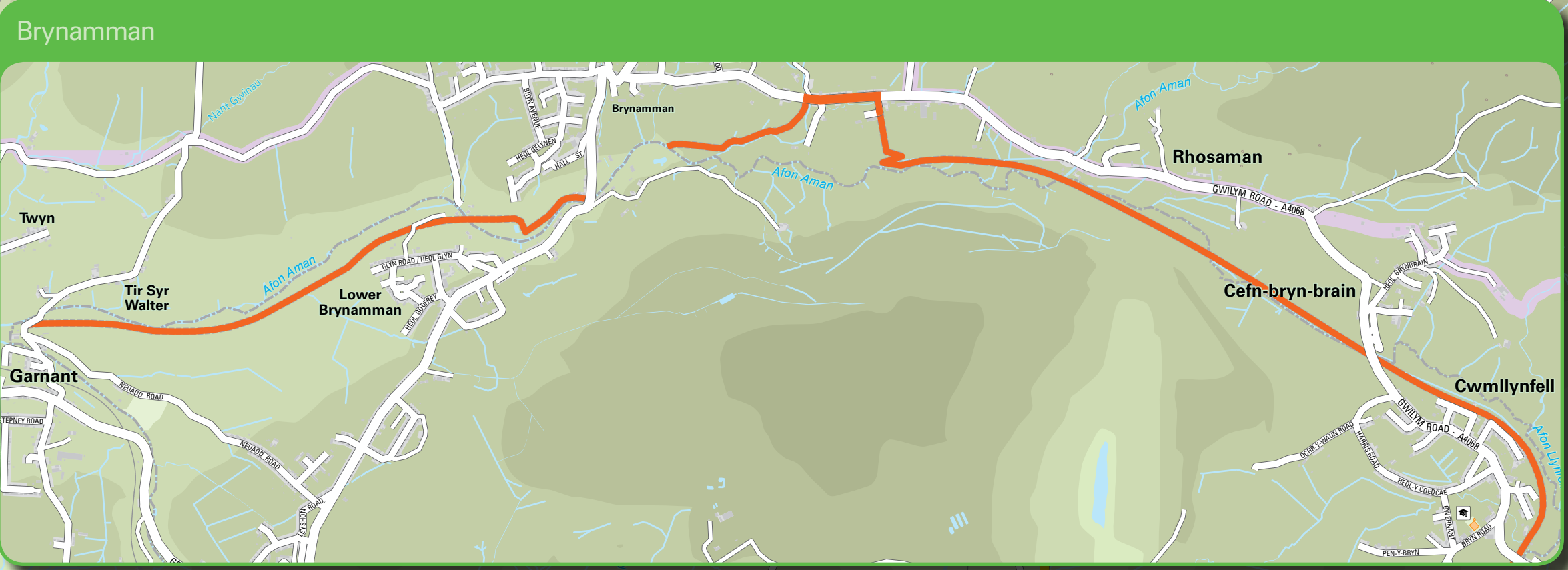
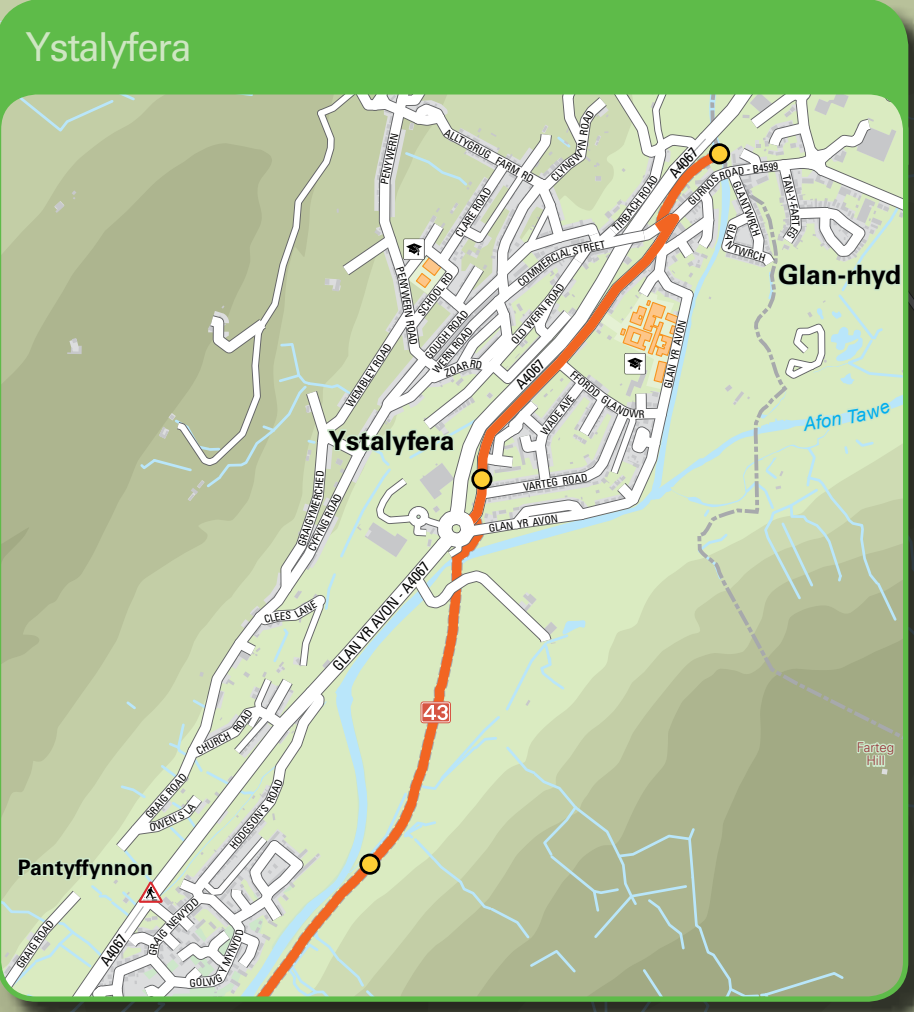
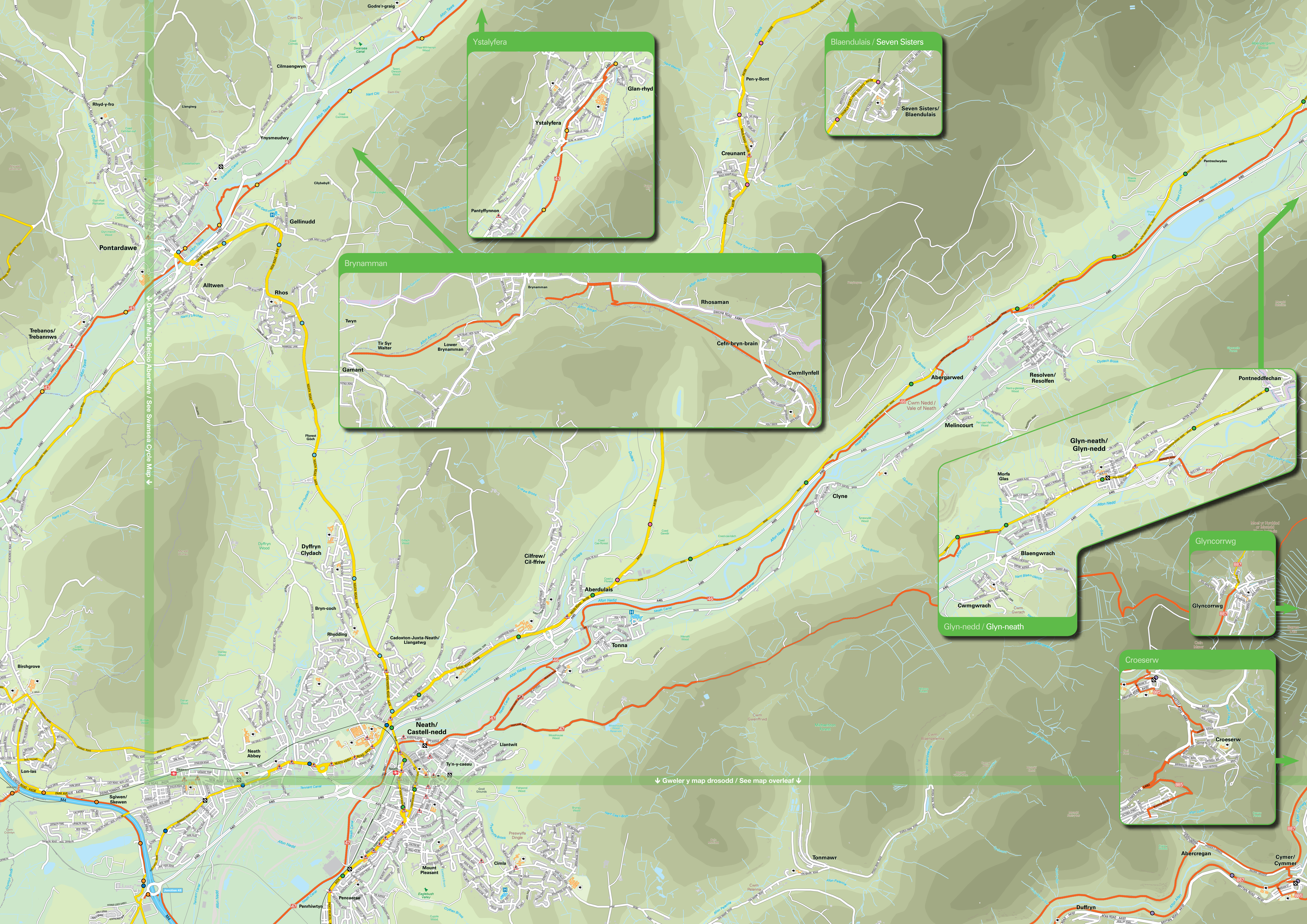
local stops and services as well as relevant apps and websites		development and occupation of offices	information packs, noticeboard information and detailed on the website	
Requesting discounts from operators	TPC	Prior to occupation	-	
<b>Cycling</b>				
Provision of secure cycle parking	Developer	During construction	Completion of consented works	24 cycle parking spaces
Potential cycle shop discounts	TPC	Prior to occupation of development	-	
Monitoring of cycle parking provision/demand	TPC	Upon the completion of the development and continuously throughout occupation		Additional cycle parking to be added if demand dictates
Cycle hub for maintenance	Developer/TPC	During construction	Included within travel information packs, noticeboard information and detailed on the website	
<b>Walking</b>				
Provision of on-site facilities	Developer	During construction	Completion of proposal works	
<b>Promotion of Travel Events</b>				
Promotion of local and national travel events	TPC	Post occupation and ongoing	-	Events promoted via noticeboards and travel information packs
<b>Monitoring and Review</b>				



Baseline Survey	TPC	Within first 3 months of site occupation	
Annual Survey	TPC	Years 3 and 5	Provide monitoring report to NPTC annually until completion in year 5
Final Report	TPC	Year 5	Provide final report to NPTC following monitoring survey in year 5

# Appendix A Neath Port Talbot Cycling Map





Gweler Map Balcio Aherafaw / See Swansea Cycle Map

Gweler y map drosodd / See map overleaf





↑ Gweler y map drosodd / See map overleaf ↑

↑ Gweler Map Beicio Abertawe / See Swansea Cycle Map ↑

**Teithio o le i le  
Getting About**

Traveline Cymru yw'r gwasanaeth gwybodaeth am drafniadaeth gyhoeddus yng Nghymru, sy'n darparu gwybodaeth am lwybrau, amserlenni, prisiau tocynnau a chyllunio teithiau ar gyfer gwasanaethau bysiau a threnau ledled Cymru. Mae'n gwneud hynny drwy wefan ddwyieithog [www.traveline.cymru](http://www.traveline.cymru), gwasanaeth ffôn dwyieithog ar 0300 200 22 33, ac apiau dwyieithog, rhad ac am ddim ar gyfer dyfeisiau iPhone ac Android. Gallwch hefyd ddefnyddio Traveline Cymru i gael gwybodaeth am problemau teithio, gwybodaeth am deithio i rai o ddiwyddiadau mwyaf Cymru, gwybodaeth am gerdded a beicio a gwybodaeth am y teithiau hedfan sy'n gadael Maes Awyr Caerdydd.

Traveline Cymru is the public transport information service in Wales, providing route, timetable, journey planning and fare information for bus, coach and rail services across Wales. Traveline can be accessed via a bilingual website [www.traveline.cymru](http://www.traveline.cymru), a bilingual telephone service available on 0300 200 22 33 and through free, bilingual apps for iPhone and Android. You can also use Traveline Cymru to find out about disruptions on your journey, information for travelling to some of Wales' biggest events as well as walking and cycling information and flight departures for Cardiff Airport.

**Traveline Cymru**  
0300 200 22 33  
[www.traveline.cymru](http://www.traveline.cymru)

**Gwybodaeth i ymwelwyr  
Visitor Information**

Mae'r canllaw defnyddiol hwn yn berffhaff i'w gario yn eich poced pan fyddwch yn beicio o le i le, ond os oes angen gwybodaeth i ymwelwyr amoch neu os ydych yn chwilio am llety gallwn eich cyfarfo i'r lle iawn. Mae'r holl wybodaeth y bydd eich hangen amoch i gynllunio eich diwrnod allan, eich seibiant byr neu'ch gwyliau i'w gweld ar:

- dewchifaeabertawe.com**  
This handy guide is just the thing to pop in your pocket when out and about on your bike, but if you need visitor information, or if you're looking for accommodation, then we know just the place. You'll find all you need to plan your complete day out, short break or holiday at:
- visitswanseabay.com**  
Ewch i'n tudalennau Facebook a Twitter i gael rhagor o ysbrydoliaeth a chael y wybodaeth leol ddiweddaraf. Defnyddiwch @visitswanseabay a #SwanseaBayAdventures pan fyddwch yn cyhoeddi negeseuon, er mwyn i ni allu ymuno â chi yn ystod eich antur ar feic o gwmpas Bae Abertawe!
- Visit our Facebook and Twitter pages for more inspiration and local updates. Use @visitswanseabay and #SwanseaBayAdventures when you post and we can join in your Swansea Bay Cycling Adventure!

**Deddf Teithio Llesol (Cymru)  
Active Travel (Wales) Act**

Daeth Deddf Teithio Llesol (Cymru) i rym ym mis Medi 2014 ac mae'n gohygu bod dylatsydd ar awdurdodau lleol ledled Cymru yn awr i gynllunio ar gyfer lwybrau a chyfleusterau cerdded a beicio gwelw a'u darparu. Mae'r map hwn yn dangos yr holl lwybrau sydd ar gael at ddefnydd cyffredin ym Mae Abertawe a'r cyffiniau.

The Active Travel (Wales) Act came into force in September 2014 and means that Local Authorities across Wales now have a duty to plan for and deliver improved walking and cycling routes and facilities. This map shows the many shared use paths that are available in and around Neath Port Talbot.

Mae rhagor o wybodaeth am y Ddeddf Teithio Llesol ac am feicio ym Mae Abertawe i'w gweld ar: [abertawe.gov.uk/beicio](http://abertawe.gov.uk/beicio)

More information about the Active Travel Act and about cycling in Neath Port Talbot can be found at: [npt.gov.uk/cycling](http://npt.gov.uk/cycling)

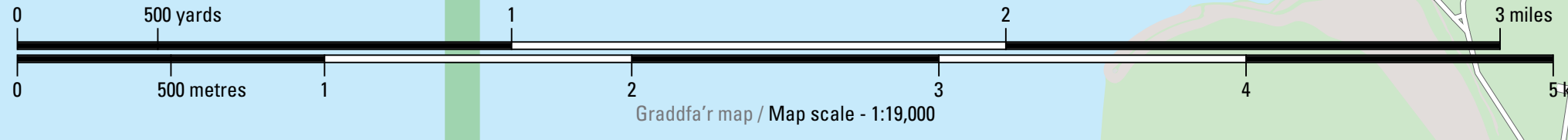
**Allwedd i'r llwybrau  
Key to routes**

- Llwybr beicio y cynhorir modurwyr i'w gadw'n glir  
Advisory cycle route (on-road)
- Llwybr beicio teithio llesol  
Active Travel cycle route
- Ar y ffordd / on-road
- Oddi ar y ffordd / off-road
- Llwybr beicio Bae Abertawe  
Swansea Bay Cycle Network  
<http://www.cycleswanseabay.org.uk/>
- Glaswyrdd / Aqua
- Du / Black
- Glas / Blue
- Brown / Brown
- Gwyrdd / Green
- Llwyd / Grey
- Leim / Lime
- Melyn / Yellow
- Oren / Orange
- Pinc / Pink
- Porffor / Purple
- Coch / Red
- Gwyrddlas / Teal
- Fiolet / Violet
- Rhwylfwrth Beicio Cenedlaethol  
National Cycle Network  
<http://www.sustrans.org.uk/>
- NCN 4
- NCN 43
- NCN 46

**Allwedd i'r symbolau  
Key to symbols**

- ▲ Croesfan pelican / Pelican crossing
- Croesfan beuan / Toucan crossing
- ⊠ Croesfan sebra / Zebra crossing
- ⚕ Ysbyty / Hospital
- ⛵ Lleoliad hamdden/chwaraeon / Leisure/sport venue
- 🎓 Ysgol / School/college
- 🚉 Gorsaf reilffordd / Railway station

Contains Ordnance Survey data  
© Crown copyright  
Digital Cartography by Pindar Creative  
[www.pindarcreative.co.uk](http://www.pindarcreative.co.uk)



**Castellnedd Port Talbot  
Neath Port Talbot**

Mae'n  
Farcymru  
A Map for  
Cyclists

**BYDDWCH YN DDIOGEL  
BE SAFE**  
Gwneudwch eiddo a ydych chi'n cerbydau hyspwrdd yn ddiogel.  
Use your full kit.

**BE VIGILANT  
BE CONSIDERATE**  
Cychwynwch eiddo a ydych chi'n cerbydau hyspwrdd yn ddiogel.  
Be ready to slow down or stop.  
Avoid overtaking unnecessarily.  
Screenwch eiddo a ydych chi'n cerbydau hyspwrdd yn ddiogel.  
Keep a safe distance from others.

**BYDDWCH YN YSTRIDIOL  
BE VIGILANT  
BE CONSIDERATE**  
Cychwynwch eiddo a ydych chi'n cerbydau hyspwrdd yn ddiogel.  
Be ready to slow down or stop.  
Avoid overtaking unnecessarily.  
Screenwch eiddo a ydych chi'n cerbydau hyspwrdd yn ddiogel.  
Keep a safe distance from others.

City and Council of Swansea  
Deddf ym 2014  
Neath Port Talbot  
City and Council of Swansea  
Deddf ym 2014





# Appendix B Bus Timetables



## Sandfields - Port Talbot

Monday to Friday (Excluding Bank Holidays) (Inbound)

	Days: SH								
Operator:	RDWY	RDWY	RDWY	RDWY	RDWY	RDWY	RDWY	RDWY	RDWY
Golden Ave	0838	0938	1038	1138	1238	1338	1438	1538	1638
Ysbryd y Mor	0840	0940	1040	1140	1240	1340	1440	1540	1640
Mozart Drive	0844	0944	1044	1144	1244	1344	1444	1544	1644
Fairway Shops	0846	0946	1046	1146	1246	1346	1446	1546	1646
Health Centre	0850	0950	1050	1150	1250	1350	1450	1550	1650
Westlands	0851	0951	1051	1151	1251	1351	1451	1551	1651
Morrisons	0853	0953	1053	1153	1253	1353	1453	1553	1653
NPT Hospital 	0857	0957	1057	1157	1257	1357	1457	1557	1657
Labour Club	0859	0959	1059	1159	1259	1359	1459	1559	1659
Sandown Road	0900	1000	1100	1200	1300	1400	1500	1600	1700
Lake Road	0902	1002	1102	1202	1302	1402	1502	1602	1702
Burgess Green	0904	1004	1104	1204	1304	1404	1504	1604	1704
Port Talbot Bus Station 	0906	1006	1106	1206	1306	1406	1506	1606	1706

**Notes:**



SH School Holidays

## Service 9 (RWAO009)

Timetable valid from 1st February 2018 until further notice

## Port Talbot - Sandfields

Monday to Friday (Excluding Bank Holidays) (Outbound)

	Days: SH								
Operator:	RDWY	RDWY	RDWY	RDWY	RDWY	RDWY	RDWY	RDWY	RDWY
Port Talbot Bus Station 	0815	0915	1015	1115	1215	1315	1415	1515	1615
Burgess Green	0817	0917	1017	1117	1217	1317	1417	1517	1617
Lake Road	0820	0920	1020	1120	1220	1320	1420	1520	1620
Sandown Road	0821	0921	1021	1121	1221	1321	1421	1521	1621
Labour Club	0823	0923	1023	1123	1223	1323	1423	1523	1623
NPT Hospital 	0826	0926	1026	1126	1226	1326	1426	1526	1626
Health Centre	0828	0928	1028	1128	1228	1328	1428	1528	1628
Westlands	0829	0929	1029	1129	1229	1329	1429	1529	1629
Morrisons	0832	0932	1032	1132	1232	1332	1432	1532	1632
Fairway Shops	0836	0936	1036	1136	1236	1336	1436	1536	1636
Golden Ave	0837	0937	1037	1137	1237	1337	1437	1537	1637

**Notes:**

SH School Holidays

## Service 9 (RWAO009)

Timetable valid from 1st February 2018 until further notice

### Goytre - Port Talbot

### Service 66 (RWAO066)

Monday to Friday (Excluding Bank Holidays) (Inbound)

Timetable valid from 15th March 2023 until further notice

Days:	SD	SH											
Notes:	DYF		SD	SH	SD	SH							
Operator:	RDWY RDWY RDWY RDWY RDWY RDWY RDWY RDWY RDWY RDWY RDWY RDWY RDWY												
Goytre Cemetery	0813	0838	0938	1038	1138	1238	1338	1438	1438	1530	1538	1638	1738
Tai-bach Rugby Club	0816	0842	0942	1042	1142	1242	1342	1442	1442	1534	1542	1642	1742
Velindre	0821	0846	0946		1146		1346				1546		
Port Talbot Parkway Railway Station				1047		1247		1447	1447	1539		1647	1747
Port Talbot Bus Station Bay 3 (Arr.)	0825	0853	0953	1053	1153	1253	1353	1453	1453	1545	1553	1653	1753
Port Talbot Bus Station Bay 3 (Dep.)	--	0854	0954	1054	1154	1254	1354	--	1454	--	1554	1654	--
Burgess	--	0856	0956	1056	1156	1256	1356	--	1456	--	1556	1656	--
Hospital Road	--	0858	0958	1058	1158	1258	1358	--	1458	--	1558	1658	--
Westlands	--	0904	1004	1104	1204	1304	1404	--	1504	--	1604	1704	--

**Notes:**


- DYF** Operates to Dyffryn Lower and Central Schools - schooldays only
- SD** Schooldays Only
- SH** School Holidays Only

### Port Talbot - Goytre

### Service 66 (RWAO066)

Monday to Friday (Excluding Bank Holidays) (Outbound)

Timetable valid from 15th March 2023 until further notice

Days:											SD	SH
Notes:											DYF	
Operator:	RDWY RDWY RDWY RDWY RDWY RDWY RDWY RDWY RDWY RDWY RDWY RDWY											
Westlands	0905	1005	1105	1205	1305	1405	--	1505	1605	1705		
Morrisons Store	0907	1007	1107	1207	1307	1407	--	1507	1607	1707		
Port Talbot Hospital 	0909	1009	1109	1209	1309	1409	--	1509	1609	1709		
Hospital Road	0912	1012	1112	1212	1312	1412	--	1512	1612	1712		
Burgess	0914	1014	1114	1214	1314	1414	--	1514	1614	1714		
Port Talbot Bus Station Bay 6 (Arr.)	0916	1016	1116	1216	1316	1416	--	1516	1616	1716		
Port Talbot Bus Station Bay 6 (Dep.)	0922	1022	1122	1222	1322	1422	1518	1522	1622	1722		
Port Talbot Parkway Railway Station	0925		1125		1325		1520	1525		1725		
Velindre		1026		1226		1426			1626			
Tai-bach Rugby Club	0931	1031	1131	1231	1331	1431		1531	1631	1731		
Goytre Cemetery	0935	1035	1135	1235	1335	1435	1529	1535	1635	1735		

**Notes:**

- DYF** Operates to Dyffryn Lower and Central Schools - schooldays only
- SD** Schooldays Only
- SH** School Holidays Only

**Goytre - Port Talbot**
**Saturday (Inbound)**
**Operator: RDWY RDWY RDWY RDWY RDWY RDWY RDWY RDWY RDWY RDWY**

Goytre Cemetery	0838	0938	1038	1138	1238	1338	1438	1538	1638	1738
Tai-bach Rugby Club	0842	0942	1042	1142	1242	1342	1442	1542	1642	1742
Velindre	0846	0946		1146		1346		1546		
Port Talbot Parkway Railway Station			1047		1247		1447		1647	1747
Port Talbot Bus Station Bay 3 (Arr.)	0853	0953	1053	1153	1253	1353	1453	1553	1653	1753
Port Talbot Bus Station Bay 3 (Dep.)	0854	0954	1054	1154	1254	1354	1454	1554	1654	--
Burgess	0856	0956	1056	1156	1256	1356	1456	1556	1656	--
Hospital Road	0858	0958	1058	1158	1258	1358	1458	1558	1658	--
Westlands	0904	1004	1104	1204	1304	1404	1504	1604	1704	--

**Service 66 (RWAO066)**

Timetable valid from 15th March 2023 until further notice

**Port Talbot - Goytre**
**Saturday (Outbound)**
**Operator: RDWY RDWY RDWY RDWY RDWY RDWY RDWY RDWY RDWY**

Westlands	0905	1005	1105	1205	1305	1405	1505	1605	1705
Morrisons Store	0907	1007	1107	1207	1307	1407	1507	1607	1707
Port Talbot Hospital	0909	1009	1109	1209	1309	1409	1509	1609	1709
Hospital Road	0912	1012	1112	1212	1312	1412	1512	1612	1712
Burgess	0914	1014	1114	1214	1314	1414	1514	1614	1714
Port Talbot Bus Station Bay 6 (Arr.)	0916	1016	1116	1216	1316	1416	1516	1616	1716
Port Talbot Bus Station Bay 6 (Dep.)	0922	1022	1122	1222	1322	1422	1522	1622	1722
Port Talbot Parkway Railway Station	0925		1125		1325		1525		1725
Velindre		1026		1226		1426		1626	
Tai-bach Rugby Club	0931	1031	1131	1231	1331	1431	1531	1631	1731
Goytre Cemetery	0935	1035	1135	1235	1335	1435	1535	1635	1735

**Service 66 (RWAO066)**

Timetable valid from 15th March 2023 until further notice







Mondays to Fridays

<b>Margam, o/s Tollgate Park dep</b>	<b>08:39</b>	<b>08:59</b>	<b>09:19</b>	<b>09:39</b>	<b>09:59</b>	<b>10:19</b>	<b>10:39</b>	<b>10:59</b>	<b>11:19</b>	<b>11:39</b>	<b>11:59</b>	<b>12:19</b>	<b>12:39</b>	<b>12:59</b>				
Margam Road before Twelve Nights, Margam	08:40	09:00	09:20	09:40	10:00	10:20	10:40	11:00	11:20	11:40	12:00	12:20	12:40	13:00				
Margam Road after Blue Star Garage, Margam	08:41	09:01	09:21	09:41	10:01	10:21	10:41	11:01	11:21	11:41	12:01	12:21	12:41	13:01				
Margam Road after Pheonix Avenue, Groeswen Hospita	08:42	09:02	09:22	09:42	10:02	10:22	10:42	11:02	11:22	11:42	12:02	12:22	12:42	13:02				
Margam Road after Groeswen, Taibach	08:43	09:03	09:23	09:43	10:03	10:23	10:43	11:03	11:23	11:43	12:03	12:23	12:43	13:03				
Margam Road before Eastern School, Taibach	08:44	09:04	09:24	09:44	10:04	10:24	10:44	11:04	11:24	11:44	12:04	12:24	12:44	13:04				
Taibach, nr former Tai-bach Police Station	08:45	09:05	09:25	09:45	10:05	10:25	10:45	11:05	11:25	11:45	12:05	12:25	12:45	13:05				
Taibach, opp Memorial Park	08:45	09:05	09:25	09:45	10:05	10:25	10:45	11:05	11:25	11:45	12:05	12:25	12:45	13:05				
Talbot Road after Abbey Road, Taibach	08:46	09:06	09:26	09:46	10:06	10:26	10:46	11:06	11:26	11:46	12:06	12:26	12:46	13:06				
Port Talbot, o/s The Legion	08:47	09:07	09:27	09:47	10:07	10:27	10:47	11:07	11:27	11:47	12:07	12:27	12:47	13:07				
<b>Port Talbot, Port Talbot Parkway Stand 5 (Stand 5)</b>	<b>08:48</b>	<b>09:08</b>	<b>09:28</b>	<b>09:48</b>	<b>10:08</b>	<b>10:28</b>	<b>10:48</b>	<b>11:08</b>	<b>11:28</b>	<b>11:48</b>	<b>12:08</b>	<b>12:28</b>	<b>12:48</b>	<b>13:08</b>				
<b>Heilbronn Way at Port Talbot Bus Station Stand 4, Port Talbot arr</b>	<b>08:51</b>	<b>09:11</b>	<b>09:31</b>	<b>09:51</b>	<b>10:11</b>	<b>10:31</b>	<b>10:51</b>	<b>11:11</b>	<b>11:31</b>	<b>11:51</b>	<b>12:11</b>	<b>12:31</b>	<b>12:51</b>	<b>13:11</b>				
<b>Heilbronn Way at Port Talbot Bus Station Stand 4, Port Talbot dep</b>	<b>06:15</b>	<b>06:50</b>	<b>07:10</b>	<b>07:50</b>	<b>08:56</b>	<b>09:16</b>	<b>09:36</b>	<b>09:56</b>	<b>10:16</b>	<b>10:36</b>	<b>10:56</b>	<b>11:16</b>	<b>11:36</b>	<b>11:56</b>	<b>12:16</b>	<b>12:36</b>	<b>12:56</b>	<b>13:16</b>
Water Street, opp Health Centre	06:18	06:50	07:13	07:53	08:57	09:17	09:37	09:57	10:17	10:37	10:57	11:17	11:37	11:57	12:17	12:37	12:57	13:17
Victoria Road after Burgess Green, Aberavor	06:19	06:52	07:14	07:54	08:59	09:19	09:39	09:59	10:19	10:39	10:59	11:19	11:39	11:59	12:19	12:39	12:59	13:19
Victoria Road before Addison Road, Aberavor	06:19	06:53	07:14	07:55	09:00	09:20	09:40	10:00	10:20	10:40	11:00	11:20	11:40	12:00	12:20	12:40	13:00	13:20
Sandown Road before Sandown Road Shops, Aberavor	06:20	06:55	07:15	07:56	09:02	09:22	09:42	10:02	10:22	10:42	11:02	11:22	11:42	12:02	12:22	12:42	13:02	13:22
Romney Road before Goya Place, Aberavor	06:21	06:56	07:17	07:57	09:04	09:24	09:44	10:04	10:24	10:44	11:04	11:24	11:44	12:04	12:24	12:44	13:04	13:24
Aberavon, o/s Club Romney Road	06:21	06:56	07:17	07:58	09:04	09:24	09:44	10:04	10:24	10:44	11:04	11:24	11:44	12:04	12:24	12:44	13:04	13:24
Sandfields, nr 37 Dalton House	06:22	06:57	07:18	07:59	09:05	09:25	09:45	10:05	10:25	10:45	11:05	11:25	11:45	12:05	12:25	12:45	13:05	13:25
Aberavon, o/s Church Dalton Roac	06:22	06:57	07:18	07:59	09:05	09:25	09:45	10:05	10:25	10:45	11:05	11:25	11:45	12:05	12:25	12:45	13:05	13:25
<b>Grounds in Neath Port Talbot Hospital, Aberavon</b>	<b>06:25</b>	<b>07:00</b>	<b>07:21</b>	<b>08:02</b>	<b>09:08</b>	<b>09:28</b>	<b>09:48</b>	<b>10:08</b>	<b>10:28</b>	<b>10:48</b>	<b>11:08</b>	<b>11:28</b>	<b>11:48</b>	<b>12:08</b>	<b>12:28</b>	<b>12:48</b>	<b>13:08</b>	<b>13:28</b>
Aberavon, nr 14 Dalton Roac	06:27	07:02	07:23	08:04	09:10	09:30	09:50	10:10	10:30	10:50	11:10	11:30	11:50	12:10	12:30	12:50	13:10	13:30
Sandfields, o/s Sandown House	06:27	07:02	07:23	08:05	09:11	09:31	09:51	10:11	10:31	10:51	11:11	11:31	11:51	12:11	12:31	12:51	13:11	13:31
Aberavon, o/s 30 Sandy Ridge	06:28	07:03	07:24	08:07	09:13	09:33	09:53	10:13	10:33	10:53	11:13	11:33	11:53	12:13	12:33	12:53	13:13	13:33
Farm Drive in Farm Drive, Sandfields	06:29	07:04	07:25	08:07	09:13	09:33	09:53	10:13	10:33	10:53	11:13	11:33	11:53	12:13	12:33	12:53	13:13	13:33
Western Avenue after Briar Road, Sandfields	06:30	07:05	07:26	08:08	09:14	09:34	09:54	10:14	10:34	10:54	11:14	11:34	11:54	12:14	12:34	12:54	13:14	13:34
Sandfields, adj Western Avenue School	06:30	07:05	07:26	08:09	09:15	09:35	09:55	10:15	10:35	10:55	11:15	11:35	11:55	12:15	12:35	12:55	13:15	13:35
<b>Western Avenue at Western Avenue Roundabout, Sandfields</b>	<b>06:31</b>	<b>07:06</b>	<b>07:27</b>	<b>08:10</b>	<b>09:16</b>	<b>09:36</b>	<b>09:56</b>	<b>10:16</b>	<b>10:36</b>	<b>10:56</b>	<b>11:16</b>	<b>11:36</b>	<b>11:56</b>	<b>12:16</b>	<b>12:36</b>	<b>12:56</b>	<b>13:16</b>	<b>13:36</b>
Western Avenue before Brahms Avenue, Sandfields	06:32	07:06	07:27	08:10	09:16	09:36	09:56	10:16	10:36	10:56	11:16	11:36	11:56	12:16	12:36	12:56	13:16	13:36
Seaway Parade before Sandfields Comprehensive, Sandfields	06:33	07:07	07:28	08:11	09:17	09:37	09:57	10:17	10:37	10:57	11:17	11:37	11:57	12:17	12:37	12:57	13:17	13:37
<b>Seaway Parade after Afandale, Sandfields</b>	<b>06:33</b>	<b>07:07</b>	<b>07:28</b>	<b>08:11</b>	<b>09:17</b>	<b>09:37</b>	<b>09:57</b>	<b>10:17</b>	<b>10:37</b>	<b>10:57</b>	<b>11:17</b>	<b>11:37</b>	<b>11:57</b>	<b>12:17</b>	<b>12:37</b>	<b>12:57</b>	<b>13:17</b>	<b>13:37</b>
Seaway Parade before footbridge Seaway Parade, Baglar	06:34	07:08	07:29	08:12	09:18	09:38	09:58	10:18	10:38	10:58	11:18	11:38	11:58	12:18	12:38	12:58	13:18	13:38
Baglan, nr Baglan Railway Station	06:36		07:31															
Sunny Mount after Cedar Gardens, Baglan	06:36		07:32															
Sunny Mount before Lodge Drive, Baglan	06:37		07:32															
Baglan, o/s Baglan Library	06:38		07:34															
Baglan, nr 57 Hawthorn Avenue	06:39		07:35															
Baglan, opp 13 Keir Hardie Road	06:40		07:36															
<b>Baglan, o/s Baglan Shops</b>	<b>06:41</b>		<b>07:37</b>															
Briton Ferry, nr 1 Crawford Roac	06:42		07:38															
Briton Ferry, nr Swan Cottage	06:42		07:38															
Briton Ferry, opp Briton Ferry Health Centre		07:13		08:16	09:22	09:42	10:02	10:22	10:42	11:02	11:22	11:42	12:02	12:22	12:42	13:02	13:22	13:42
Briton Ferry, nr Briton Ferry Post Office	06:44	07:15	07:41	08:18	09:24	09:44	10:04	10:24	10:44	11:04	11:24	11:44	12:04	12:24	12:44	13:04	13:24	13:44
Neath Road after Hill Street, Briton Ferry	06:44	07:16	07:42	08:19	09:25	09:45	10:05	10:25	10:45	11:05	11:25	11:45	12:05	12:25	12:45	13:05	13:25	13:45

Neath Road after Hill Street, Briton Ferry	06:44	07:16	07:42	08:19	09:23	09:43	10:03	10:23	10:43	11:03	11:23	11:43	12:03	12:23	12:43	13:03	13:23	13:43
Neath Road before St Clement's Church, Briton Ferry	06:45	07:17	07:45	08:20	09:26	09:46	10:06	10:26	10:46	11:06	11:26	11:46	12:06	12:26	12:46	13:06	13:26	13:46
<b>Briton Ferry, nr Lodge Cross</b>	<b>06:47</b>	<b>07:19</b>	<b>07:49</b>	<b>08:22</b>	<b>09:28</b>	<b>09:48</b>	<b>10:08</b>	<b>10:28</b>	<b>10:48</b>	<b>11:08</b>	<b>11:28</b>	<b>11:48</b>	<b>12:08</b>	<b>12:28</b>	<b>12:48</b>	<b>13:08</b>	<b>13:28</b>	<b>13:48</b>
Briton Ferry, o/s 55 Cwrt Sart	06:48	07:20	07:50	08:23	09:29	09:49	10:09	10:29	10:49	11:09	11:29	11:49	12:09	12:29	12:49	13:09	13:29	13:49
Court Sart, nr former Grandison Hote	06:49	07:21	07:51	08:24	09:30	09:50	10:10	10:30	10:50	11:10	11:30	11:50	12:10	12:30	12:50	13:10	13:30	13:50
Penrhiwtyn, nr Furnace Terrace	06:50	07:23	07:52	08:26	09:32	09:52	10:12	10:32	10:52	11:12	11:32	11:52	12:12	12:32	12:52	13:12	13:32	13:52
Neath, o/s former Metal Box	06:51	07:24	07:53	08:27	09:33	09:53	10:13	10:33	10:53	11:13	11:33	11:53	12:13	12:33	12:53	13:13	13:33	13:53
Neath, nr Castle Bingo	06:51	07:25	07:53	08:28	09:34	09:54	10:14	10:34	10:54	11:14	11:34	11:54	12:14	12:34	12:54	13:14	13:34	13:54
Briton Ferry Road before Southgate Street, Melincryddan	06:52	07:26	07:54	08:29	09:35	09:55	10:15	10:35	10:55	11:15	11:35	11:55	12:15	12:35	12:55	13:15	13:35	13:55
Neath, o/s former Windsor Windsor Roac	06:52	07:27	07:54	08:31	09:37	09:57	10:17	10:37	10:57	11:17	11:37	11:57	12:17	12:37	12:57	13:17	13:37	13:57
Neath, o/s The Big Cam	06:53	07:28	07:55	08:32	09:38	09:58	10:18	10:38	10:58	11:18	11:38	11:58	12:18	12:38	12:58	13:18	13:38	13:58
<b>Orchard Street at Neath Bus Station Stand 10, Neath arr</b>	<b>06:54</b>	<b>07:30</b>	<b>07:56</b>	<b>08:34</b>	<b>09:40</b>	<b>10:00</b>	<b>10:20</b>	<b>10:40</b>	<b>11:00</b>	<b>11:20</b>	<b>11:40</b>	<b>12:00</b>	<b>12:20</b>	<b>12:40</b>	<b>13:00</b>	<b>13:20</b>	<b>13:40</b>	<b>14:00</b>

<b>Margam, o/s Tollgate Park</b>	<i>dep</i>	<b>13:19</b>	<b>13:39</b>	<b>13:59</b>	<b>14:19</b>	<b>14:39</b>	<b>14:59</b>	<b>15:19</b>	<b>15:39</b>	<b>15:59</b>	<b>16:19</b>	<b>16:39</b>	<b>16:59</b>	<b>17:19</b>	<b>17:39</b>	<b>17:55</b>	<b>18:15</b>	<b>18:39</b>	<b>18:55</b>
Margam Road before Twelve Nights, Margam		13:20	13:40	14:00	14:20	14:40	15:00	15:20	15:40	16:00	16:20	16:40	17:00	17:20	17:40	17:56	18:16	18:40	18:56
Margam Road after Blue Star Garage, Margam		13:21	13:41	14:01	14:21	14:41	15:01	15:21	15:41	16:01	16:21	16:42	17:01	17:22	17:42	17:58	18:18	18:42	18:58
Margam Road after Pheonix Avenue, Groeswen Hospita		13:22	13:42	14:02	14:22	14:42	15:02	15:22	15:42	16:02	16:22	16:43	17:02	17:23	17:43	17:59	18:19	18:43	18:59
Margam Road after Groeswen, Taibach		13:23	13:43	14:03	14:23	14:43	15:03	15:23	15:43	16:03	16:23	16:44	17:03	17:24	17:44	18:00	18:20	18:44	19:00
Margam Road before Eastern School, Taibach		13:24	13:44	14:04	14:24	14:44	15:04	15:24	15:44	16:04	16:24	16:46	17:04	17:26	17:46	18:02	18:22	18:46	19:02
Taibach, nr former Tai-bach Police Station		13:25	13:45	14:05	14:25	14:45	15:05	15:25	15:45	16:05	16:25	16:47	17:05	17:27	17:47	18:03	18:23	18:47	19:03
Taibach, opp Memorial Park		13:25	13:45	14:05	14:25	14:45	15:05	15:25	15:45	16:05	16:25	16:47	17:05	17:27	17:48	18:03	18:23	18:48	19:03
Talbot Road after Abbey Road, Taibach		13:26	13:46	14:06	14:26	14:46	15:06	15:26	15:46	16:06	16:26	16:48	17:06	17:28	17:49	18:04	18:24	18:49	19:04
Port Talbot, o/s The Legion		13:27	13:47	14:07	14:27	14:47	15:07	15:27	15:47	16:07	16:27	16:49	17:07	17:29	17:49	18:05	18:25	18:49	19:05
<b>Port Talbot, Port Talbot Parkway Stand 5 (Stand 5)</b>		<b>13:28</b>	<b>13:48</b>	<b>14:08</b>	<b>14:28</b>	<b>14:48</b>	<b>15:08</b>	<b>15:28</b>	<b>15:48</b>	<b>16:08</b>	<b>16:28</b>	<b>16:49</b>	<b>17:08</b>	<b>17:29</b>	<b>17:50</b>	<b>18:06</b>	<b>18:26</b>	<b>18:50</b>	<b>19:06</b>
<b>Heilbronn Way at Port Talbot Bus Station Stand 4, Port Talbot</b>	<i>arr</i>	<b>13:31</b>	<b>13:51</b>	<b>14:11</b>	<b>14:31</b>	<b>14:51</b>	<b>15:11</b>	<b>15:31</b>	<b>15:51</b>	<b>16:11</b>	<b>16:31</b>	<b>16:53</b>	<b>17:11</b>	<b>17:33</b>	<b>17:52</b>	<b>18:09</b>	<b>18:29</b>	<b>18:52</b>	<b>19:09</b>
<b>Heilbronn Way at Port Talbot Bus Station Stand 4, Port Talbot</b>	<i>dep</i>	<b>13:36</b>	<b>13:56</b>	<b>14:16</b>	<b>14:36</b>	<b>14:56</b>	<b>15:16</b>	<b>15:36</b>	<b>15:56</b>	<b>16:16</b>	<b>16:36</b>	<b>16:57</b>	<b>17:16</b>	<b>17:37</b>	<b>17:56</b>				<b>18:56</b>
Water Street, opp Health Centre		13:37	13:57	14:17	14:37	14:57	15:17	15:37	15:57	16:17	16:37	16:58	17:17	17:38	17:57				18:57
Victoria Road after Burgess Green, Aberavon		13:39	13:59	14:19	14:39	14:59	15:19	15:39	15:59	16:19	16:39	17:00	17:19	17:40	17:59				18:59
Victoria Road before Addison Road, Aberavon		13:40	14:00	14:20	14:40	15:00	15:20	15:40	16:00	16:20	16:40	17:00	17:20	17:40	18:00				19:00
Sandown Road before Sandown Road Shops, Aberavon		13:42	14:02	14:22	14:42	15:02	15:22	15:42	16:02	16:22	16:42	17:01	17:22	17:41	18:00				19:00
Romney Road before Goya Place, Aberavon		13:44	14:04	14:24	14:44	15:04	15:24	15:44	16:04	16:24	16:44	17:03	17:24	17:43	18:01				19:01
Aberavon, o/s Club Romney Road		13:44	14:04	14:24	14:44	15:04	15:24	15:44	16:04	16:24	16:44	17:03	17:24	17:43	18:01				19:01
Sandfields, nr 37 Dalton House		13:45	14:05	14:25	14:45	15:05	15:25	15:45	16:05	16:25	16:45	17:04	17:25	17:44	18:02				19:02
Aberavon, o/s Church Dalton Road		13:45	14:05	14:25	14:45	15:05	15:25	15:45	16:05	16:25	16:45	17:04	17:25	17:44	18:02				19:02
<b>Grounds in Neath Port Talbot Hospital, Aberavon</b>		<b>13:48</b>	<b>14:08</b>	<b>14:28</b>	<b>14:48</b>	<b>15:08</b>	<b>15:28</b>	<b>15:48</b>	<b>16:08</b>	<b>16:28</b>	<b>16:48</b>	<b>17:06</b>	<b>17:28</b>	<b>17:46</b>	<b>18:05</b>				<b>19:05</b>
Aberavon, nr 14 Dalton Road		13:50	14:10	14:30	14:50	15:10	15:30	15:50	16:10	16:30	16:50	17:09	17:30	17:49	18:09				19:09
Sandfields, o/s Sandown House		13:51	14:11	14:31	14:51	15:11	15:31	15:51	16:11	16:31	16:51	17:10	17:31	17:50	18:09				19:09
Aberavon, o/s 30 Sandy Ridge		13:53	14:13	14:33	14:53	15:13	15:33	15:53	16:13	16:33	16:53	17:11	17:33	17:51	18:10				19:10
Farm Drive in Farm Drive, Sandfields		13:53	14:13	14:33	14:53	15:13	15:33	15:53	16:13	16:33	16:53	17:12	17:33	17:52	18:10				19:10
Western Avenue after Briar Road, Sandfields		13:54	14:14	14:34	14:54	15:14	15:34	15:54	16:14	16:34	16:54	17:13	17:34	17:53	18:11				19:11
Sandfields, adj Western Avenue School		13:55	14:15	14:35	14:55	15:15	15:35	15:55	16:15	16:35	16:55	17:13	17:35	17:53	18:11				19:11
<b>Western Avenue at Western Avenue Roundabout, Sandfields</b>		<b>13:56</b>	<b>14:16</b>	<b>14:36</b>	<b>14:56</b>	<b>15:16</b>	<b>15:36</b>	<b>15:56</b>	<b>16:16</b>	<b>16:36</b>	<b>16:56</b>	<b>17:14</b>	<b>17:36</b>	<b>17:54</b>	<b>18:12</b>				<b>19:12</b>
Western Avenue before Brahms Avenue, Sandfields		13:56	14:16	14:36	14:56	15:16	15:36	15:56	16:16	16:36	16:56	17:15	17:36	17:55	18:13				19:13
Seaway Parade before Sandfields Comprehensive, Sandfields		13:57	14:17	14:37	14:57	15:17	15:37	15:57	16:17	16:37	16:57	17:15	17:37	17:55	18:13				19:13
<b>Seaway Parade after Afandale, Sandfields</b>		<b>13:57</b>	<b>14:17</b>	<b>14:37</b>	<b>14:57</b>	<b>15:17</b>	<b>15:37</b>	<b>15:57</b>	<b>16:17</b>	<b>16:37</b>	<b>16:57</b>	<b>17:15</b>	<b>17:37</b>	<b>17:55</b>	<b>18:13</b>				<b>19:13</b>
Seaway Parade before footbridge Seaway Parade, Baglan		13:58	14:18	14:38	14:58	15:18	15:38	15:58	16:18	16:38	16:58	17:17	17:38	17:57	18:14				19:14
Baglan, nr Baglan Railway Station															18:16				19:16
Sunny Mount after Cedar Gardens, Baglan															18:17				19:17
Sunny Mount before Lodge Drive, Baglan															18:18				19:18
Baglan, o/s Baglan Library															18:20				19:20
Baglan, nr 57 Hawthorn Avenue															18:21				19:21
Baglan, opp 13 Keir Hardie Road															18:23				19:23
<b>Baglan, o/s Baglan Shops</b>															<b>18:24</b>				<b>19:24</b>
Briton Ferry, nr 1 Crawford Road															18:25				19:25
Briton Ferry, nr Swan Cottage															18:25				19:25
Briton Ferry, opp Briton Ferry Health Centre		14:02	14:22	14:42	15:02	15:22	15:42	16:02	16:22	16:42	17:02	17:22	17:42	18:02					
Briton Ferry, nr Briton Ferry Post Office		14:04	14:24	14:44	15:04	15:24	15:44	16:04	16:24	16:44	17:04	17:27	17:44	18:07	18:28				19:28
Neath Road after Hill Street, Briton Ferry		14:05	14:25	14:45	15:05	15:25	15:45	16:05	16:25	16:45	17:05	17:28	17:45	18:08	18:28				19:28
Neath Road before St Clement's Church, Briton Ferry		14:06	14:26	14:46	15:06	15:26	15:46	16:06	16:26	16:46	17:06	17:30	17:46	18:10	18:29				19:29
<b>Briton Ferry, nr Lodge Cross</b>		<b>14:08</b>	<b>14:28</b>	<b>14:48</b>	<b>15:08</b>	<b>15:28</b>	<b>15:48</b>	<b>16:08</b>	<b>16:28</b>	<b>16:48</b>	<b>17:08</b>	<b>17:31</b>	<b>17:48</b>	<b>18:11</b>	<b>18:31</b>				<b>19:31</b>
Briton Ferry, o/s 55 Cwrt Sart		14:09	14:29	14:49	15:09	15:29	15:49	16:09	16:29	16:49	17:09	17:33	17:49	18:13	18:32				19:32
Court Sart, nr former Grandison Hotel		14:10	14:30	14:50	15:10	15:30	15:50	16:10	16:30	16:50	17:10	17:33	17:50	18:13	18:33				19:33

Penkington, nr Fawcett Terrace	14:12	14:32	14:52	15:12	15:32	15:52	16:12	16:32	16:52	17:12	17:35	17:52	18:15	18:35	19:35
Neath, o/s former Metal Box	14:13	14:33	14:53	15:13	15:33	15:53	16:13	16:33	16:53	17:13	17:36	17:53	18:16	18:36	19:36
Neath, nr Castle Bingo	14:14	14:34	14:54	15:14	15:34	15:54	16:14	16:34	16:54	17:14	17:37	17:54	18:17	18:37	19:37
Briton Ferry Road before Southgate Street, Melincryddan	14:15	14:35	14:55	15:15	15:35	15:55	16:15	16:35	16:55	17:15	17:38	17:55	18:18	18:38	19:38
Neath, o/s former Windsor Windsor Road	14:17	14:37	14:57	15:17	15:37	15:57	16:17	16:37	16:57	17:17	17:40	17:57	18:20	18:39	19:39
Neath, o/s The Big Cam	14:18	14:38	14:58	15:18	15:38	15:58	16:18	16:38	16:58	17:18	17:40	17:58	18:20	18:40	19:40
<b>Orchard Street at Neath Bus Station Stand 10, Neath arr</b>	<b>14:20</b>	<b>14:40</b>	<b>15:00</b>	<b>15:20</b>	<b>15:40</b>	<b>16:00</b>	<b>16:20</b>	<b>16:40</b>	<b>17:00</b>	<b>17:20</b>	<b>17:42</b>	<b>18:00</b>	<b>18:22</b>	<b>18:42</b>	<b>19:42</b>

Compiled from data for the period Mon 04-Sep-2023 to Sun 10-Sep-2023. Times not in bold are estimated by using the distance between the stops.

## Saturdays

<b>Margam, o/s Tollgate Park dep</b>	<b>08:49</b>	<b>09:19</b>	<b>09:49</b>	<b>10:19</b>	<b>10:49</b>	<b>11:19</b>	<b>11:49</b>	<b>12:19</b>	<b>12:49</b>	<b>13:19</b>	<b>13:49</b>	<b>14:19</b>	<b>14:49</b>	<b>15:19</b>				
Margam Road before Twelve Nights, Margam	08:50	09:20	09:50	10:20	10:50	11:20	11:50	12:20	12:50	13:20	13:50	14:20	14:50	15:20				
Margam Road after Blue Star Garage, Margam	08:51	09:21	09:51	10:21	10:51	11:21	11:51	12:21	12:51	13:21	13:51	14:21	14:51	15:21				
Margam Road after Pheonix Avenue, Groeswen Hospita	08:52	09:22	09:52	10:22	10:52	11:22	11:52	12:22	12:52	13:22	13:52	14:22	14:52	15:22				
Margam Road after Groeswen, Taibach	08:53	09:23	09:53	10:23	10:53	11:23	11:53	12:23	12:53	13:23	13:53	14:23	14:53	15:23				
Margam Road before Eastern School, Taibach	08:54	09:24	09:54	10:24	10:54	11:24	11:54	12:24	12:54	13:24	13:54	14:24	14:54	15:24				
Taibach, nr former Tai-bach Police Station	08:55	09:25	09:55	10:25	10:55	11:25	11:55	12:25	12:55	13:25	13:55	14:25	14:55	15:25				
Taibach, opp Memorial Park	08:55	09:25	09:55	10:25	10:55	11:25	11:55	12:25	12:55	13:25	13:55	14:25	14:55	15:25				
Talbot Road after Abbey Road, Taibach	08:56	09:26	09:56	10:26	10:56	11:26	11:56	12:26	12:56	13:26	13:56	14:26	14:56	15:26				
Port Talbot, o/s The Legion	08:57	09:27	09:57	10:27	10:57	11:27	11:57	12:27	12:57	13:27	13:57	14:27	14:57	15:27				
<b>Port Talbot, Port Talbot Parkway Stand 5 (Stand 5)</b>	<b>08:57</b>	<b>09:27</b>	<b>09:57</b>	<b>10:27</b>	<b>10:57</b>	<b>11:27</b>	<b>11:57</b>	<b>12:27</b>	<b>12:57</b>	<b>13:27</b>	<b>13:57</b>	<b>14:27</b>	<b>14:57</b>	<b>15:27</b>				
<b>Heilbronn Way at Port Talbot Bus Station Stand 4, Port Talbot arr</b>	<b>09:01</b>	<b>09:31</b>	<b>10:01</b>	<b>10:31</b>	<b>11:01</b>	<b>11:31</b>	<b>12:01</b>	<b>12:31</b>	<b>13:01</b>	<b>13:31</b>	<b>14:01</b>	<b>14:31</b>	<b>15:01</b>	<b>15:31</b>				
<b>Heilbronn Way at Port Talbot Bus Station Stand 4, Port Talbot dep</b>	<b>07:20</b>	<b>07:50</b>	<b>08:00</b>	<b>08:20</b>	<b>09:06</b>	<b>09:36</b>	<b>10:06</b>	<b>10:36</b>	<b>11:06</b>	<b>11:36</b>	<b>12:06</b>	<b>12:36</b>	<b>13:06</b>	<b>13:36</b>	<b>14:06</b>	<b>14:36</b>	<b>15:06</b>	<b>15:36</b>
Water Street, opp Health Centre	07:23	07:52	08:02	08:22	09:08	09:38	10:08	10:38	11:08	11:38	12:08	12:38	13:08	13:38	14:08	14:38	15:08	15:38
Victoria Road after Burgess Green, Aberavon	07:24	07:55	08:05	08:25	09:10	09:40	10:10	10:40	11:10	11:40	12:10	12:40	13:10	13:40	14:10	14:40	15:10	15:40
Victoria Road before Addison Road, Aberavon	07:24	07:55	08:05	08:25	09:11	09:41	10:11	10:41	11:11	11:41	12:11	12:41	13:11	13:41	14:11	14:41	15:11	15:41
Sandown Road before Sandown Road Shops, Aberavon	07:25	07:56	08:06	08:26	09:12	09:42	10:12	10:42	11:12	11:42	12:12	12:42	13:12	13:42	14:12	14:42	15:12	15:42
Romney Road before Goya Place, Aberavon	07:26	07:58	08:08	08:28	09:14	09:44	10:14	10:44	11:14	11:44	12:14	12:44	13:14	13:44	14:14	14:44	15:14	15:44
Aberavon, o/s Club Romney Road	07:27	07:58	08:08	08:28	09:15	09:45	10:15	10:45	11:15	11:45	12:15	12:45	13:15	13:45	14:15	14:45	15:15	15:45
Sandfields, nr 37 Dalton House	07:27	07:59	08:09	08:29	09:15	09:45	10:15	10:45	11:15	11:45	12:15	12:45	13:15	13:45	14:15	14:45	15:15	15:45
Aberavon, o/s Church Dalton Road	07:28	07:59	08:09	08:29	09:16	09:46	10:16	10:46	11:16	11:46	12:16	12:46	13:16	13:46	14:16	14:46	15:16	15:46
<b>Grounds in Neath Port Talbot Hospital, Aberavon</b>	<b>07:30</b>	<b>08:02</b>	<b>08:12</b>	<b>08:32</b>	<b>09:18</b>	<b>09:48</b>	<b>10:18</b>	<b>10:48</b>	<b>11:18</b>	<b>11:48</b>	<b>12:18</b>	<b>12:48</b>	<b>13:18</b>	<b>13:48</b>	<b>14:18</b>	<b>14:48</b>	<b>15:18</b>	<b>15:48</b>
Aberavon, nr 14 Dalton Road	07:32	08:05	08:15	08:35	09:21	09:51	10:21	10:51	11:21	11:51	12:21	12:51	13:21	13:51	14:21	14:51	15:21	15:51
Sandfields, o/s Sandown House	07:32	08:05	08:15	08:35	09:22	09:52	10:22	10:52	11:22	11:52	12:22	12:52	13:22	13:52	14:22	14:52	15:22	15:52
Aberavon, o/s 30 Sandy Ridge	07:33	08:06	08:16	08:36	09:23	09:53	10:23	10:53	11:23	11:53	12:23	12:53	13:23	13:53	14:23	14:53	15:23	15:53
Farm Drive in Farm Drive, Sandfields	07:34	08:07	08:17	08:37	09:24	09:54	10:24	10:54	11:24	11:54	12:24	12:54	13:24	13:54	14:24	14:54	15:24	15:54
Western Avenue after Briar Road, Sandfields	07:35	08:07	08:17	08:37	09:25	09:55	10:25	10:55	11:25	11:55	12:25	12:55	13:25	13:55	14:25	14:55	15:25	15:55
Sandfields, adj Western Avenue School	07:35	08:07	08:17	08:37	09:25	09:55	10:25	10:55	11:25	11:55	12:25	12:55	13:25	13:55	14:25	14:55	15:25	15:55
<b>Western Avenue at Western Avenue Roundabout, Sandfields</b>	<b>07:36</b>	<b>08:08</b>	<b>08:18</b>	<b>08:38</b>	<b>09:26</b>	<b>09:56</b>	<b>10:26</b>	<b>10:56</b>	<b>11:26</b>	<b>11:56</b>	<b>12:26</b>	<b>12:56</b>	<b>13:26</b>	<b>13:56</b>	<b>14:26</b>	<b>14:56</b>	<b>15:26</b>	<b>15:56</b>
Western Avenue before Brahms Avenue, Sandfields	07:36	08:08	08:18	08:38	09:27	09:57	10:27	10:57	11:27	11:57	12:27	12:57	13:27	13:57	14:27	14:57	15:27	15:57
Seaway Parade before Sandfields Comprehensive, Sandfields	07:37	08:09	08:19	08:39	09:27	09:57	10:27	10:57	11:27	11:57	12:27	12:57	13:27	13:57	14:27	14:57	15:27	15:57
<b>Seaway Parade after Afandale, Sandfields</b>	<b>07:38</b>	<b>08:10</b>	<b>08:20</b>	<b>08:40</b>	<b>09:28</b>	<b>09:58</b>	<b>10:28</b>	<b>10:58</b>	<b>11:28</b>	<b>11:58</b>	<b>12:28</b>	<b>12:58</b>	<b>13:28</b>	<b>13:58</b>	<b>14:28</b>	<b>14:58</b>	<b>15:28</b>	<b>15:58</b>
Seaway Parade before footbridge Seaway Parade, Baglar	07:39	08:11	08:21	08:41	09:29	09:59	10:29	10:59	11:29	11:59	12:29	12:59	13:29	13:59	14:29	14:59	15:29	15:59
Briton Ferry, opp Briton Ferry Health Centre	07:43	08:14	08:24	08:44	09:33	10:03	10:33	11:03	11:33	12:03	12:33	13:03	13:33	14:03	14:33	15:03	15:33	16:03
Briton Ferry, nr Briton Ferry Post Office	07:45	08:16	08:26	08:46	09:35	10:05	10:35	11:05	11:35	12:05	12:35	13:05	13:35	14:05	14:35	15:05	15:35	16:05
Neath Road after Hill Street, Briton Ferry	07:46	08:17	08:27	08:47	09:36	10:06	10:36	11:06	11:36	12:06	12:36	13:06	13:36	14:06	14:36	15:06	15:36	16:06
Neath Road before St Clement's Church, Briton Ferry	07:47	08:18	08:28	08:48	09:37	10:07	10:37	11:07	11:37	12:07	12:37	13:07	13:37	14:07	14:37	15:07	15:37	16:07
<b>Briton Ferry, nr Lodge Cross</b>	<b>07:49</b>	<b>08:20</b>	<b>08:30</b>	<b>08:50</b>	<b>09:38</b>	<b>10:08</b>	<b>10:38</b>	<b>11:08</b>	<b>11:38</b>	<b>12:08</b>	<b>12:38</b>	<b>13:08</b>	<b>13:38</b>	<b>14:08</b>	<b>14:38</b>	<b>15:08</b>	<b>15:38</b>	<b>16:08</b>
Briton Ferry, o/s 55 Cwrt Sart	07:50	08:21	08:31	08:51	09:39	10:09	10:39	11:09	11:39	12:09	12:39	13:09	13:39	14:09	14:39	15:09	15:39	16:09
Court Sart, nr former Grandison Hotel	07:51	08:22	08:32	08:52	09:40	10:10	10:40	11:10	11:40	12:10	12:40	13:10	13:40	14:10	14:40	15:10	15:40	16:10
Penrhiwtyn, nr Furnace Terrace	07:53	08:24	08:34	08:54	09:42	10:12	10:42	11:12	11:42	12:12	12:42	13:12	13:42	14:12	14:42	15:12	15:42	16:12
Neath, o/s former Metal Box	07:54	08:25	08:35	08:55	09:43	10:13	10:43	11:13	11:43	12:13	12:43	13:13	13:43	14:13	14:43	15:13	15:43	16:13
Neath, nr Castle Bingo	07:55	08:26	08:36	08:56	09:44	10:14	10:44	11:14	11:44	12:14	12:44	13:14	13:44	14:14	14:44	15:14	15:44	16:14
Briton Ferry Road before Southgate Street, Melincryddan	07:56	08:27	08:37	08:57	09:45	10:15	10:45	11:15	11:45	12:15	12:45	13:15	13:45	14:15	14:45	15:15	15:45	16:15



Neath, o/s The Big Cam

07:58 08:30 08:30 08:50 09:48 10:18 10:48 11:18 11:48 12:18 12:48 13:18 13:48 14:18 14:48 15:18 15:48 16:18

**Orchard Street at Neath Bus Station Stand 10, Neath** *arr* 08:00 08:32 08:42 09:02 09:50 10:20 10:50 11:20 11:50 12:20 12:50 13:20 13:50 14:20 14:50 15:20 15:50 16:20

<b>Margam, o/s Tollgate Park</b>	<b>dep</b>	<b>15:49</b>	<b>16:19</b>	<b>16:49</b>	<b>17:19</b>	<b>17:49</b>	<b>18:15</b>	<b>18:49</b>
Margam Road before Twelve Nights, Margam		15:50	16:20	16:50	17:20	17:50	18:16	18:50
Margam Road after Blue Star Garage, Margam		15:51	16:21	16:51	17:21	17:51	18:18	18:51
Margam Road after Pheonix Avenue, Groeswen Hospital		15:52	16:22	16:53	17:23	17:53	18:19	18:53
Margam Road after Groeswen, Taibach		15:53	16:23	16:54	17:24	17:54	18:20	18:54
Margam Road before Eastern School, Taibach		15:54	16:24	16:55	17:25	17:55	18:22	18:55
Taibach, nr former Tai-bach Police Station		15:55	16:25	16:56	17:26	17:56	18:23	18:56
Taibach, opp Memorial Park		15:55	16:25	16:57	17:27	17:57	18:23	18:57
Talbot Road after Abbey Road, Taibach		15:56	16:26	16:58	17:28	17:58	18:24	18:58
Port Talbot, o/s The Legion		15:57	16:27	16:59	17:29	17:59	18:25	18:59
<b>Port Talbot, Port Talbot Parkway Stand 5 (Stand 5)</b>		<b>15:57</b>	<b>16:27</b>	<b>17:00</b>	<b>17:30</b>	<b>18:00</b>	<b>18:25</b>	<b>19:00</b>
<b>Heilbronn Way at Port Talbot Bus Station Stand 4, Port Talbot</b>	<b>arr</b>	<b>16:01</b>	<b>16:31</b>	<b>17:03</b>	<b>17:33</b>	<b>18:03</b>	<b>18:29</b>	<b>19:03</b>
<b>Heilbronn Way at Port Talbot Bus Station Stand 4, Port Talbot</b>	<b>dep</b>	<b>16:06</b>	<b>16:36</b>	<b>17:07</b>	<b>17:37</b>	<b>18:07</b>		<b>19:07</b>
Water Street, opp Health Centre		16:08	16:38	17:08	17:38	18:08		19:08
Victoria Road after Burgess Green, Aberavon		16:10	16:40	17:09	17:39	18:09		19:09
Victoria Road before Addison Road, Aberavon		16:11	16:41	17:10	17:40	18:10		19:10
Sandown Road before Sandown Road Shops, Aberavon		16:12	16:42	17:11	17:41	18:11		19:11
Romney Road before Goya Place, Aberavon		16:14	16:44	17:12	17:42	18:12		19:12
Aberavon, o/s Club Romney Road		16:15	16:45	17:13	17:43	18:13		19:13
Sandfields, nr 37 Dalton House		16:15	16:45	17:13	17:43	18:13		19:13
Aberavon, o/s Church Dalton Road		16:16	16:46	17:14	17:44	18:14		19:14
<b>Grounds in Neath Port Talbot Hospital, Aberavon</b>		<b>16:18</b>	<b>16:48</b>	<b>17:16</b>	<b>17:46</b>	<b>18:16</b>		<b>19:16</b>
Aberavon, nr 14 Dalton Road		16:21	16:51	17:18	17:48	18:18		19:18
Sandfields, o/s Sandown House		16:22	16:52	17:19	17:49	18:19		19:19
Aberavon, o/s 30 Sandy Ridge		16:23	16:53	17:21	17:51	18:21		19:21
Farm Drive in Farm Drive, Sandfields		16:24	16:54	17:21	17:51	18:21		19:21
Western Avenue after Briar Road, Sandfields		16:25	16:55	17:22	17:52	18:22		19:22
Sandfields, adj Western Avenue School		16:25	16:55	17:23	17:53	18:23		19:23
<b>Western Avenue at Western Avenue Roundabout, Sandfields</b>		<b>16:26</b>	<b>16:56</b>	<b>17:24</b>	<b>17:54</b>	<b>18:24</b>		<b>19:24</b>
Western Avenue before Brahms Avenue, Sandfields		16:27	16:57	17:24	17:54	18:24		19:24
Seaway Parade before Sandfields Comprehensive, Sandfields		16:27	16:57	17:25	17:55	18:25		19:25
<b>Seaway Parade after Afandale, Sandfields</b>		<b>16:28</b>	<b>16:58</b>	<b>17:25</b>	<b>17:55</b>	<b>18:25</b>		<b>19:25</b>
Seaway Parade before footbridge Seaway Parade, Baglar		16:29	16:59	17:27	17:57	18:27		19:27
Briton Ferry, opp Briton Ferry Health Centre		16:33	17:03	17:34	18:03	18:33		19:33
Briton Ferry, nr Briton Ferry Post Office		16:35	17:05	17:37	18:07	18:37		19:37
Neath Road after Hill Street, Briton Ferry		16:36	17:06	17:38	18:08	18:38		19:38
Neath Road before St Clement's Church, Briton Ferry		16:37	17:07	17:40	18:09	18:39		19:39
<b>Briton Ferry, nr Lodge Cross</b>		<b>16:38</b>	<b>17:08</b>	<b>17:41</b>	<b>18:11</b>	<b>18:41</b>		<b>19:41</b>
Briton Ferry, o/s 55 Cwrt Sart		16:39	17:09	17:42	18:12	18:42		19:42
Court Sart, nr former Grandison Hotel		16:40	17:10	17:43	18:13	18:43		19:43
Penrhiwtyn, nr Furnace Terrace		16:42	17:12	17:45	18:15	18:45		19:45
Neath, o/s former Metal Box		16:43	17:13	17:46	18:16	18:46		19:46
Neath, nr Castle Bingo		16:44	17:14	17:47	18:17	18:47		19:47
Briton Ferry Road before Southgate Street, Melincryddan		16:45	17:15	17:48	18:18	18:48		19:48
Neath, o/s former Windsor Windsor Road		16:47	17:17	17:49	18:19	18:49		19:49
Neath, o/s The Big Cam		16:48	17:18	17:50	18:20	18:50		19:50
<b>Orchard Street at Neath Bus Station Stand 10, Neath</b>	<b>arr</b>	<b>16:50</b>	<b>17:20</b>	<b>17:52</b>	<b>18:22</b>	<b>18:52</b>		<b>19:52</b>

Compiled from data for the period Mon 04-Sep-2023 to Sun 10-Sep-2023. Times not in bold are estimated by using the distance between the stops.

## Sundays

Heilbronn Way at Port Talbot Bus Station Stand 4, Port Talbot	dep	08:25	09:25	10:25	11:25	12:25	13:25	14:25	15:25	16:25	17:25
Water Street, opp Health Centre		08:27	09:27	10:27	11:27	12:27	13:27	14:27	15:27	16:27	17:27
Victoria Road after Burgess Green, Aberavor		08:28	09:28	10:28	11:28	12:28	13:28	14:28	15:28	16:28	17:28
Victoria Road before Addison Road, Aberavor		08:28	09:28	10:28	11:28	12:28	13:28	14:28	15:28	16:28	17:28
Sandown Road before Sandown Road Shops, Aberavor		08:29	09:29	10:29	11:29	12:29	13:29	14:29	15:29	16:29	17:29
Romney Road before Goya Place, Aberavor		08:31	09:31	10:31	11:31	12:31	13:31	14:31	15:31	16:31	17:31
Aberavon, o/s Club Romney Road		08:31	09:31	10:31	11:31	12:31	13:31	14:31	15:31	16:31	17:31
Sandfields, nr 37 Dalton House		08:32	09:32	10:32	11:32	12:32	13:32	14:32	15:32	16:32	17:32
Aberavon, o/s Church Dalton Roac		08:32	09:32	10:32	11:32	12:32	13:32	14:32	15:32	16:32	17:32
<b>Grounds in Neath Port Talbot Hospital, Aberavon</b>		<b>08:35</b>	<b>09:35</b>	<b>10:35</b>	<b>11:35</b>	<b>12:35</b>	<b>13:35</b>	<b>14:35</b>	<b>15:35</b>	<b>16:35</b>	<b>17:35</b>
Aberavon, nr 14 Dalton Roac		08:40	09:40	10:40	11:40	12:40	13:40	14:40	15:40	16:40	17:40
Sandfields, o/s Sandown House		08:40	09:40	10:40	11:40	12:40	13:40	14:40	15:40	16:40	17:40
Aberavon, o/s 30 Sandy Ridge		08:41	09:41	10:41	11:41	12:41	13:41	14:41	15:41	16:41	17:41
Farm Drive in Farm Drive, Sandfields		08:42	09:42	10:42	11:42	12:42	13:42	14:42	15:42	16:42	17:42
Western Avenue after Briar Road, Sandfields		08:43	09:43	10:43	11:43	12:43	13:43	14:43	15:43	16:43	17:43
Sandfields, adj Western Avenue School		08:43	09:43	10:43	11:43	12:43	13:43	14:43	15:43	16:43	17:43
<b>Western Avenue at Western Avenue Roundabout, Sandfields</b>		<b>08:44</b>	<b>09:44</b>	<b>10:44</b>	<b>11:44</b>	<b>12:44</b>	<b>13:44</b>	<b>14:44</b>	<b>15:44</b>	<b>16:44</b>	<b>17:44</b>
Western Avenue before Brahms Avenue, Sandfields		08:44	09:44	10:44	11:44	12:44	13:44	14:44	15:44	16:44	17:44
Seaway Parade before Sandfields Comprehensive, Sandfields		08:45	09:45	10:45	11:45	12:45	13:45	14:45	15:45	16:45	17:45
<b>Seaway Parade after Afandale, Sandfields</b>		<b>08:45</b>	<b>09:45</b>	<b>10:45</b>	<b>11:45</b>	<b>12:45</b>	<b>13:45</b>	<b>14:45</b>	<b>15:45</b>	<b>16:45</b>	<b>17:45</b>
Seaway Parade before footbridge Seaway Parade, Baglar		08:46	09:46	10:46	11:46	12:46	13:46	14:46	15:46	16:46	17:46
Baglan, nr Baglan Railway Station		08:47	09:47	10:47	11:47	12:47	13:47	14:47	15:47	16:47	17:47
Sunny Mount after Cedar Gardens, Baglan		08:48	09:48	10:48	11:48	12:48	13:48	14:48	15:48	16:48	17:48
Sunny Mount before Lodge Drive, Baglar		08:48	09:48	10:48	11:48	12:48	13:48	14:48	15:48	16:48	17:48
Baglan, o/s Baglan Library		08:50	09:50	10:50	11:50	12:50	13:50	14:50	15:50	16:50	17:50
Baglan, nr 57 Hawthorn Avenue		08:50	09:50	10:50	11:50	12:50	13:50	14:50	15:50	16:50	17:50
Baglan, opp 13 Keir Hardie Road		08:51	09:51	10:51	11:51	12:51	13:51	14:51	15:51	16:51	17:51
<b>Baglan, o/s Baglan Shops</b>		<b>08:52</b>	<b>09:52</b>	<b>10:52</b>	<b>11:52</b>	<b>12:52</b>	<b>13:52</b>	<b>14:52</b>	<b>15:52</b>	<b>16:52</b>	<b>17:52</b>
Briton Ferry, nr 1 Crawford Roac		08:53	09:53	10:53	11:53	12:53	13:53	14:53	15:53	16:53	17:53
Briton Ferry, nr Swan Cottage		08:53	09:53	10:53	11:53	12:53	13:53	14:53	15:53	16:53	17:53
Briton Ferry, nr Briton Ferry Post Office		08:54	09:54	10:54	11:54	12:54	13:54	14:54	15:54	16:54	17:54
Neath Road after Hill Street, Briton Ferry		08:55	09:55	10:55	11:55	12:55	13:55	14:55	15:55	16:55	17:55
Neath Road before St Clement`s Church, Briton Ferry		08:56	09:56	10:56	11:56	12:56	13:56	14:56	15:56	16:56	17:56
<b>Briton Ferry, nr Lodge Cross</b>		<b>08:58</b>	<b>09:58</b>	<b>10:58</b>	<b>11:58</b>	<b>12:58</b>	<b>13:58</b>	<b>14:58</b>	<b>15:58</b>	<b>16:58</b>	<b>17:58</b>
Briton Ferry, o/s 55 Cwrt Sart		08:59	09:59	10:59	11:59	12:59	13:59	14:59	15:59	16:59	17:59
Court Sart, nr former Grandison Hote		09:00	10:00	11:00	12:00	13:00	14:00	15:00	16:00	17:00	18:00
Penrhiwtyn, nr Furnace Terrace		09:01	10:01	11:01	12:01	13:01	14:01	15:01	16:01	17:01	18:01
Neath, o/s former Metal Box		09:02	10:02	11:02	12:02	13:02	14:02	15:02	16:02	17:02	18:02
Neath, nr Castle Bingo		09:03	10:03	11:03	12:03	13:03	14:03	15:03	16:03	17:03	18:03
Briton Ferry Road before Southgate Street, Melincryddan		09:03	10:03	11:03	12:03	13:03	14:03	15:03	16:03	17:03	18:03
Neath, o/s former Windsor Windsor Roac		09:04	10:04	11:04	12:04	13:04	14:04	15:04	16:04	17:04	18:04
Neath, o/s The Big Cam		09:05	10:05	11:05	12:05	13:05	14:05	15:05	16:05	17:05	18:05
<b>Orchard Street at Neath Bus Station Stand 10, Neath</b>	<b>arr</b>	<b>09:06</b>	<b>10:06</b>	<b>11:06</b>	<b>12:06</b>	<b>13:06</b>	<b>14:06</b>	<b>15:06</b>	<b>16:06</b>	<b>17:06</b>	<b>18:06</b>

*Compiled from data for the period Mon 04-Sep-2023 to Sun 10-Sep-2023. Times not in bold are estimated by using the distance between the stops.*

Mondays to Fridays

Orchard Street at Neath Bus Station Stand 10, Neath	dep	06:30	07:00	07:35	07:50	08:10	08:30	08:50	09:10	09:30	09:50	10:10	10:30	10:50	11:10	11:30	11:50	12:10	12:30
Neath, o/s 107 London Road		06:30	07:00	07:35	07:50	08:10	08:30	08:50	09:10	09:30	09:50	10:10	10:30	10:50	11:10	11:30	11:50	12:10	12:30
Melincryddan, opp Castle Bingo		06:31	07:01	07:38	07:53	08:13	08:33	08:53	09:13	09:33	09:53	10:13	10:33	10:53	11:13	11:33	11:53	12:13	12:33
Neath, opp former Metal Box		06:31	07:01	07:38	07:53	08:13	08:33	08:53	09:13	09:33	09:53	10:13	10:33	10:53	11:13	11:33	11:53	12:13	12:33
Pantyrheol after Westbourne Road, Penrhiwtyn		06:32	07:02	07:40	07:55	08:15	08:35	08:55	09:15	09:35	09:55	10:15	10:35	10:55	11:15	11:35	11:55	12:15	12:35
Penrhiwtyn, nr former Grandison Hotel		06:33	07:03	07:42	07:57	08:17	08:37	08:57	09:17	09:37	09:57	10:17	10:37	10:57	11:17	11:37	11:57	12:17	12:37
Cwrt Sart after Station Road, Briton Ferry		06:33	07:03	07:42	07:57	08:17	08:37	08:57	09:17	09:37	09:57	10:17	10:37	10:57	11:17	11:37	11:57	12:17	12:37
<b>Giants Grave, nr Lodge Cross</b>		<b>06:36</b>	<b>07:06</b>	<b>07:45</b>	<b>08:00</b>	<b>08:20</b>	<b>08:40</b>	<b>09:00</b>	<b>09:20</b>	<b>09:40</b>	<b>10:00</b>	<b>10:20</b>	<b>10:40</b>	<b>11:00</b>	<b>11:20</b>	<b>11:40</b>	<b>12:00</b>	<b>12:20</b>	<b>12:40</b>
Briton Ferry, opp St Clement's Church		06:37	07:08	07:46	08:01	08:21	08:41	09:01	09:21	09:41	10:01	10:21	10:41	11:01	11:21	11:41	12:01	12:21	12:41
Briton Ferry, adj Post Box Briton Ferry Post Office		06:39	07:11	07:48	08:03	08:23	08:43	09:03	09:23	09:43	10:03	10:23	10:43	11:03	11:23	11:43	12:03	12:23	12:43
Briton Ferry, nr 102 Travellers Rest		06:40	07:13																
Crawford Road in Crawford Road, Briton Ferry		06:41	07:15																
<b>Mayberry Road after Baglan Shops, Baglan</b>		<b>06:43</b>	<b>07:16</b>																
Greenwood Road after Acorn Place, Baglan		06:43	07:16																
Baglan, opp 52 Greenwood Road		06:44	07:17																
Baglan, o/s Baglan Library		06:46	07:19																
Lodge Drive after Maes Rhedyn, Baglan		06:46	07:20																
Sunny Mount after Lodge Drive, Baglan		06:46	07:20																
Sunny Mount after Cedar Gardens, Baglan		06:47	07:21																
<b>Seaway Parade after Baglan Railway Station, Baglan</b>		<b>06:48</b>	<b>07:22</b>																
Briton Ferry, nr Briton Ferry Health Centre				07:51	08:06	08:26	08:46	09:06	09:26	09:46	10:06	10:26	10:46	11:06	11:26	11:46	12:06	12:26	12:46
Seaway Parade after footbridge Seaway Parade, Baglan		06:48	07:22	07:55	08:10	08:30	08:50	09:10	09:30	09:50	10:10	10:30	10:50	11:10	11:30	11:50	12:10	12:30	12:50
Seaway Parade before Afandale, Sandfields		06:49	07:23	07:57	08:12	08:32	08:52	09:12	09:32	09:52	10:12	10:32	10:52	11:12	11:32	11:52	12:12	12:32	12:52
<b>Western Avenue at Western Avenue Terminus, Sandfields</b>		<b>06:50</b>	<b>07:24</b>	<b>07:57</b>	<b>08:12</b>	<b>08:32</b>	<b>08:52</b>	<b>09:12</b>	<b>09:32</b>	<b>09:52</b>	<b>10:12</b>	<b>10:32</b>	<b>10:52</b>	<b>11:12</b>	<b>11:32</b>	<b>11:52</b>	<b>12:12</b>	<b>12:32</b>	<b>12:52</b>
Sandfields, nr Brahm's Avenue		06:50	07:25	07:57	08:12	08:32	08:52	09:12	09:32	09:52	10:12	10:32	10:52	11:12	11:32	11:52	12:12	12:32	12:52
Sandfields, o/s Pharmacy Sandfields Surgery		06:50	07:26	07:58	08:13	08:33	08:53	09:13	09:33	09:53	10:13	10:33	10:53	11:13	11:33	11:53	12:13	12:33	12:53
Sandfields, nr Western Avenue School		06:51	07:27	07:59	08:14	08:34	08:54	09:14	09:34	09:54	10:14	10:34	10:54	11:14	11:34	11:54	12:14	12:34	12:54
Western Avenue after Briar Road, Sandfields		06:52	07:28	07:59	08:14	08:34	08:54	09:14	09:34	09:54	10:14	10:34	10:54	11:14	11:34	11:54	12:14	12:34	12:54
Sandy Ridge after Farm Drive, Sandfields		06:52	07:29	08:00	08:15	08:35	08:55	09:15	09:35	09:55	10:15	10:35	10:55	11:15	11:35	11:55	12:15	12:35	12:55
Sandfields, nr 47 Sandy Ridge		06:53	07:30	08:01	08:16	08:36	08:56	09:16	09:36	09:56	10:16	10:36	10:56	11:16	11:36	11:56	12:16	12:36	12:56
Sandfields, nr 37 Dalton House		06:54	07:31	08:02	08:17	08:37	08:57	09:17	09:37	09:57	10:17	10:37	10:57	11:17	11:37	11:57	12:17	12:37	12:57
Aberavon, o/s Church Dalton Road		06:54	07:31	08:03	08:18	08:38	08:58	09:18	09:38	09:58	10:18	10:38	10:58	11:18	11:38	11:58	12:18	12:38	12:58
<b>Grounds in Neath Port Talbot Hospital, Aberavon</b>		<b>06:58</b>	<b>07:34</b>	<b>08:07</b>	<b>08:22</b>	<b>08:42</b>	<b>09:02</b>	<b>09:22</b>	<b>09:42</b>	<b>10:02</b>	<b>10:22</b>	<b>10:42</b>	<b>11:02</b>	<b>11:22</b>	<b>11:42</b>	<b>12:02</b>	<b>12:22</b>	<b>12:42</b>	<b>13:02</b>
Aberavon, nr 14 Dalton Road		06:59	07:35	08:09	08:24	08:44	09:04	09:24	09:44	10:04	10:24	10:44	11:04	11:24	11:44	12:04	12:24	12:44	13:04
Sandfields, o/s Sandown House		07:00	07:36	08:09	08:24	08:44	09:04	09:24	09:44	10:04	10:24	10:44	11:04	11:24	11:44	12:04	12:24	12:44	13:04
Aberavon, opp Club Romney Road		07:00	07:36	08:10	08:25	08:45	09:05	09:25	09:45	10:05	10:25	10:45	11:05	11:25	11:45	12:05	12:25	12:45	13:05
Romney Road before Goya Place, Aberavon		07:01	07:37	08:11	08:26	08:46	09:06	09:26	09:46	10:06	10:26	10:46	11:06	11:26	11:46	12:06	12:26	12:46	13:06
Aberavon, opp 29 Seabrook Place		07:02	07:38	08:12	08:27	08:47	09:07	09:27	09:47	10:07	10:27	10:47	11:07	11:27	11:47	12:07	12:27	12:47	13:07
Sandown Road after Sandown Road Shops, Aberavon		07:03	07:39	08:13	08:28	08:48	09:08	09:28	09:48	10:08	10:28	10:48	11:08	11:28	11:48	12:08	12:28	12:48	13:08
Victoria Road before Hospital Road, Aberavon		07:03	07:39	08:13	08:28	08:48	09:08	09:28	09:48	10:08	10:28	10:48	11:08	11:28	11:48	12:08	12:28	12:48	13:08
Victoria Road before Addison Road, Aberavon		07:03	07:40	08:14	08:29	08:49	09:09	09:29	09:49	10:09	10:29	10:49	11:09	11:29	11:49	12:09	12:29	12:49	13:09
Ysguthan Road after Burgess Green, Aberavon		07:04	07:40	08:15	08:30	08:50	09:10	09:30	09:50	10:10	10:30	10:50	11:10	11:30	11:50	12:10	12:30	12:50	13:10
Aberavon, o/s Health Centre		07:05	07:41	08:16	08:31	08:51	09:11	09:31	09:51	10:11	10:31	10:51	11:11	11:31	11:51	12:11	12:31	12:51	13:11
<b>Heilbronn Way at Port Talbot Bus Station Stand 6, Port Talbot</b>	<b>arr</b>	<b>07:06</b>	<b>07:43</b>	<b>08:19</b>	<b>08:34</b>	<b>08:54</b>	<b>09:14</b>	<b>09:34</b>	<b>09:54</b>	<b>10:14</b>	<b>10:34</b>	<b>10:54</b>	<b>11:14</b>	<b>11:34</b>	<b>11:54</b>	<b>12:14</b>	<b>12:34</b>	<b>12:54</b>	<b>13:14</b>





<b>Orchard Street at Neath Bus Station Stand 10, Neath</b>	<b>dep</b>	<b>12:50</b>	<b>13:10</b>	<b>13:30</b>	<b>13:50</b>	<b>14:10</b>	<b>14:30</b>	<b>14:50</b>	<b>15:10</b>	<b>15:30</b>	<b>15:50</b>	<b>16:10</b>	<b>16:30</b>	<b>16:50</b>	<b>17:10</b>	<b>17:30</b>	<b>17:50</b>	<b>18:05</b>	<b>18:25</b>
Neath, o/s 107 London Road		12:50	13:10	13:30	13:50	14:10	14:30	14:50	15:10	15:30	15:50	16:10	16:30	16:50	17:10	17:30	17:50	18:05	18:25
Melincryddan, opp Castle Bingo		12:53	13:13	13:33	13:53	14:13	14:33	14:53	15:13	15:33	15:53	16:13	16:33	16:53	17:13	17:33	17:53	18:08	18:26
Neath, opp former Metal Box		12:53	13:13	13:33	13:53	14:13	14:33	14:53	15:13	15:33	15:53	16:13	16:33	16:53	17:13	17:33	17:53	18:08	18:26
Pantyrheol after Westbourne Road, Penrhiwtyn		12:55	13:15	13:35	13:55	14:15	14:35	14:55	15:15	15:35	15:55	16:15	16:35	16:55	17:15	17:35	17:55	18:10	18:27
Penrhiwtyn, nr former Grandison Hotel		12:57	13:17	13:37	13:57	14:17	14:37	14:57	15:17	15:37	15:57	16:17	16:37	16:57	17:17	17:37	17:57	18:12	18:28
Cwrt Sart after Station Road, Briton Ferry		12:57	13:17	13:37	13:57	14:17	14:37	14:57	15:18	15:38	15:58	16:18	16:38	16:58	17:18	17:38	17:58	18:13	18:28
<b>Giants Grave, nr Lodge Cross</b>		<b>13:00</b>	<b>13:20</b>	<b>13:40</b>	<b>14:00</b>	<b>14:20</b>	<b>14:40</b>	<b>15:00</b>	<b>15:20</b>	<b>15:40</b>	<b>16:00</b>	<b>16:20</b>	<b>16:40</b>	<b>17:00</b>	<b>17:20</b>	<b>17:40</b>	<b>18:00</b>	<b>18:15</b>	<b>18:31</b>
Briton Ferry, opp St Clement's Church		13:01	13:21	13:41	14:01	14:21	14:41	15:01	15:21	15:41	16:01	16:21	16:41	17:01	17:21	17:41	18:01	18:16	18:32
Briton Ferry, adj Post Box Briton Ferry Post Office		13:03	13:23	13:43	14:03	14:23	14:43	15:03	15:23	15:43	16:03	16:23	16:43	17:03	17:23	17:43	18:03	18:18	18:36
Briton Ferry, nr 102 Travellers Rest																			18:37
Crawford Road in Crawford Road, Briton Ferry																			18:39
<b>Mayberry Road after Baglan Shops, Baglan</b>																			<b>18:41</b>
Greenwood Road after Acorn Place, Baglan																			18:41
Baglan, opp 52 Greenwood Road																			18:42
Baglan, o/s Baglan Library																			18:44
Lodge Drive after Maes Rhedyn, Baglan																			18:44
Sunny Mount after Lodge Drive, Baglan																			18:45
Sunny Mount after Cedar Gardens, Baglan																			18:46
<b>Seaway Parade after Baglan Railway Station, Baglan</b>																			<b>18:47</b>
Briton Ferry, nr Briton Ferry Health Centre		13:06	13:26	13:46	14:06	14:26	14:46	15:06	15:30	15:50	16:10	16:30	16:50	17:10	17:30	17:50	18:10	18:25	
Seaway Parade after footbridge Seaway Parade, Baglan		13:10	13:30	13:50	14:10	14:30	14:50	15:10	15:34	15:54	16:14	16:34	16:54	17:14	17:34	17:54	18:14	18:29	18:47
Seaway Parade before Afandale, Sandfields		13:12	13:32	13:52	14:12	14:32	14:52	15:12	15:35	15:55	16:15	16:35	16:55	17:15	17:35	17:55	18:15	18:30	18:48
<b>Western Avenue at Western Avenue Terminus, Sandfields</b>		<b>13:12</b>	<b>13:32</b>	<b>13:52</b>	<b>14:12</b>	<b>14:32</b>	<b>14:52</b>	<b>15:12</b>	<b>15:35</b>	<b>15:55</b>	<b>16:15</b>	<b>16:35</b>	<b>16:55</b>	<b>17:15</b>	<b>17:35</b>	<b>17:55</b>	<b>18:15</b>	<b>18:30</b>	<b>18:49</b>
Sandfields, nr Brahms Avenue		13:12	13:32	13:52	14:12	14:32	14:52	15:12	15:35	15:55	16:15	16:35	16:55	17:15	17:35	17:55	18:15		
Sandfields, o/s Pharmacy Sandfields Surgery		13:13	13:33	13:53	14:13	14:33	14:53	15:13	15:36	15:56	16:16	16:36	16:56	17:16	17:36	17:56	18:16		
Sandfields, nr Western Avenue School		13:14	13:34	13:54	14:14	14:34	14:54	15:14	15:37	15:57	16:17	16:37	16:57	17:17	17:37	17:57	18:17		
Western Avenue after Briar Road, Sandfields		13:14	13:34	13:54	14:14	14:34	14:54	15:14	15:37	15:57	16:17	16:37	16:57	17:17	17:37	17:57	18:17		
Sandy Ridge after Farm Drive, Sandfields		13:15	13:35	13:55	14:15	14:35	14:55	15:15	15:38	15:58	16:18	16:38	16:58	17:18	17:38	17:58	18:18		
Sandfields, nr 47 Sandy Ridge		13:16	13:36	13:56	14:16	14:36	14:56	15:16	15:39	15:59	16:19	16:39	16:59	17:19	17:39	17:59	18:19		
Sandfields, nr 37 Dalton House		13:17	13:37	13:57	14:17	14:37	14:57	15:17	15:40	16:00	16:20	16:40	17:00	17:20	17:40	18:00	18:20		
Aberavon, o/s Church Dalton Road		13:18	13:38	13:58	14:18	14:38	14:58	15:18	15:41	16:01	16:21	16:41	17:01	17:21	17:41	18:01	18:21		
<b>Grounds in Neath Port Talbot Hospital, Aberavon</b>		<b>13:22</b>	<b>13:42</b>	<b>14:02</b>	<b>14:22</b>	<b>14:42</b>	<b>15:02</b>	<b>15:22</b>	<b>15:44</b>	<b>16:04</b>	<b>16:24</b>	<b>16:44</b>	<b>17:04</b>	<b>17:24</b>	<b>17:44</b>	<b>18:04</b>	<b>18:24</b>		
Aberavon, nr 14 Dalton Road		13:24	13:44	14:04	14:24	14:44	15:04	15:24	15:46	16:06	16:26	16:46	17:06	17:26	17:46	18:06	18:26		
Sandfields, o/s Sandown House		13:24	13:44	14:04	14:24	14:44	15:04	15:24	15:46	16:06	16:26	16:46	17:06	17:26	17:46	18:06	18:26		
Aberavon, opp Club Romney Road		13:25	13:45	14:05	14:25	14:45	15:05	15:25	15:47	16:07	16:27	16:47	17:07	17:27	17:47	18:07	18:27		
Romney Road before Goya Place, Aberavon		13:26	13:46	14:06	14:26	14:46	15:06	15:26	15:48	16:08	16:28	16:48	17:08	17:28	17:48	18:08	18:28		
Aberavon, opp 29 Seabrook Place		13:27	13:47	14:07	14:27	14:47	15:07	15:27	15:49	16:09	16:29	16:49	17:09	17:29	17:49	18:09	18:29		
Sandown Road after Sandown Road Shops, Aberavon		13:28	13:48	14:08	14:28	14:48	15:08	15:28	15:51	16:11	16:31	16:51	17:11	17:31	17:51	18:11	18:31		
Victoria Road before Hospital Road, Aberavon		13:28	13:48	14:08	14:28	14:48	15:08	15:28	15:51	16:11	16:31	16:51	17:11	17:31	17:51	18:11	18:31		
Victoria Road before Addison Road, Aberavon		13:29	13:49	14:09	14:29	14:49	15:09	15:29	15:52	16:12	16:32	16:52	17:12	17:32	17:52	18:12	18:32		
Ysguthan Road after Burgess Green, Aberavon		13:30	13:50	14:10	14:30	14:50	15:10	15:30	15:53	16:13	16:33	16:53	17:13	17:33	17:53	18:13	18:33		
Aberavon, o/s Health Centre		13:31	13:51	14:11	14:31	14:51	15:11	15:31	15:55	16:15	16:35	16:55	17:15	17:35	17:55	18:15	18:35		
<b>Heilbronn Way at Port Talbot Bus Station Stand 6, Port Talbot</b>	<b>arr</b>	<b>13:34</b>	<b>13:54</b>	<b>14:14</b>	<b>14:34</b>	<b>14:54</b>	<b>15:14</b>	<b>15:34</b>	<b>15:58</b>	<b>16:18</b>	<b>16:38</b>	<b>16:58</b>	<b>17:18</b>	<b>17:38</b>	<b>17:58</b>	<b>18:18</b>	<b>18:38</b>		
<b>Heilbronn Way at Port Talbot Bus Station Stand 6, Port Talbot</b>	<b>dep</b>	<b>13:39</b>	<b>13:59</b>	<b>14:19</b>	<b>14:39</b>	<b>14:59</b>	<b>15:19</b>	<b>15:39</b>	<b>16:02</b>	<b>16:22</b>	<b>16:42</b>	<b>17:02</b>	<b>17:22</b>	<b>17:42</b>	<b>18:02</b>	<b>18:22</b>	<b>18:42</b>		
<b>Port Talbot, Port Talbot Parkway Stand 3 (Stand 3)</b>		<b>13:41</b>	<b>14:01</b>	<b>14:21</b>	<b>14:41</b>	<b>15:01</b>	<b>15:21</b>	<b>15:41</b>	<b>16:04</b>	<b>16:24</b>	<b>16:44</b>	<b>17:04</b>	<b>17:24</b>	<b>17:44</b>	<b>18:04</b>	<b>18:24</b>	<b>18:44</b>		
Port Talbot, nr Plaza		13:41	14:01	14:21	14:41	15:01	15:21	15:41	16:04	16:24	16:44	17:04	17:24	17:44	18:04	18:24	18:44		
Central School, nr Abbey Road		13:43	14:03	14:23	14:43	15:03	15:23	15:43	16:06	16:26	16:46	17:06	17:26	17:46	18:06	18:26	18:46		
Taibach, o/s Memorial Park		13:44	14:04	14:24	14:44	15:04	15:24	15:44	16:07	16:27	16:47	17:07	17:27	17:47	18:07	18:27	18:47		
Taibach, opp Taibach Post Office		13:45	14:05	14:25	14:45	15:05	15:25	15:45	16:08	16:28	16:48	17:08	17:28	17:48	18:08	18:28	18:48		

Taihach, opp Eastern School	13:45	14:05	14:25	14:45	15:05	15:25	15:45	16:08	16:28	16:48	17:08	17:28	17:48	18:08	18:28	18:48
Groeswen Hospital, nr Groeswen	13:46	14:06	14:26	14:46	15:06	15:26	15:46	16:09	16:29	16:49	17:09	17:29	17:49	18:09	18:29	18:49
Margam Road after Earl Road, Margam	13:47	14:07	14:27	14:47	15:07	15:27	15:47	16:10	16:30	16:50	17:10	17:30	17:50	18:10	18:30	18:50
Margam Road before Blue Star Garage, Margam	13:47	14:07	14:27	14:47	15:07	15:27	15:47	16:11	16:31	16:51	17:11	17:31	17:51	18:11	18:31	18:51
Margam Road before Twelve Nights, Margam	13:48	14:08	14:28	14:48	15:08	15:28	15:48	16:11	16:31	16:51	17:11	17:31	17:51	18:11	18:31	18:51
Margam, nr Tollgate Shops	13:49	14:09	14:29	14:49	15:09	15:29	15:49	16:12	16:32	16:52	17:12	17:32	17:52	18:12	18:32	18:52
<b>Margam, o/s Tollgate Park <i>arr</i></b>	<b>13:51</b>	<b>14:11</b>	<b>14:31</b>	<b>14:51</b>	<b>15:11</b>	<b>15:31</b>	<b>15:51</b>	<b>16:14</b>	<b>16:34</b>	<b>16:54</b>	<b>17:14</b>	<b>17:34</b>	<b>17:54</b>	<b>18:14</b>	<b>18:34</b>	<b>18:54</b>

<b>Orchard Street at Neath Bus Station Stand 10, Neath</b>	<b>dep</b>	<b>18:45</b>	<b>19:45</b>
Neath, o/s 107 London Road		18:45	19:45
Melincryddan, opp Castle Bingo		18:48	19:46
Neath, opp former Metal Box		18:48	19:46
Pantyrheol after Westbourne Road, Penrhiwtyn		18:50	19:47
Penrhiwtyn, nr former Grandison Hotel		18:52	19:48
Cwrt Sart after Station Road, Briton Ferry		18:53	19:48
<b>Giants Grave, nr Lodge Cross</b>		<b>18:55</b>	<b>19:51</b>
Briton Ferry, opp St Clement`s Church		18:56	19:52
Briton Ferry, adj Post Box Briton Ferry Post Office		18:58	19:56
Briton Ferry, nr 102 Travellers Rest			19:57
Crawford Road in Crawford Road, Briton Ferry			19:59
<b>Mayberry Road after Baglan Shops, Baglan</b>			<b>20:01</b>
Greenwood Road after Acorn Place, Baglan			20:01
Baglan, opp 52 Greenwood Road			20:02
Baglan, o/s Baglan Library			20:04
Lodge Drive after Maes Rhedyn, Baglan			20:04
Sunny Mount after Lodge Drive, Baglan			20:05
Sunny Mount after Cedar Gardens, Baglan			20:06
<b>Seaway Parade after Baglan Railway Station, Baglan</b>			<b>20:07</b>
Briton Ferry, nr Briton Ferry Health Centre		19:05	
Seaway Parade after footbridge Seaway Parade, Baglan		19:09	20:07
Seaway Parade before Afandale, Sandfields		19:10	20:08
<b>Western Avenue at Western Avenue Terminus, Sandfields</b>		<b>19:10</b>	<b>20:09</b>
Sandfields, nr Brahms Avenue			
Sandfields, o/s Pharmacy Sandfields Surgery			
Sandfields, nr Western Avenue School			
Western Avenue after Briar Road, Sandfields			
Sandy Ridge after Farm Drive, Sandfields			
Sandfields, nr 47 Sandy Ridge			
Sandfields, nr 37 Dalton House			
Aberavon, o/s Church Dalton Road			
Grounds in Neath Port Talbot Hospital, Aberavon			
Aberavon, nr 14 Dalton Road			
Sandfields, o/s Sandown House			
Aberavon, opp Club Romney Road			
Romney Road before Goya Place, Aberavon			
Aberavon, opp 29 Seabrook Place			
Sandown Road after Sandown Road Shops, Aberavon			
Victoria Road before Hospital Road, Aberavon			
Victoria Road before Addison Road, Aberavon			
Ysguthan Road after Burgess Green, Aberavon			
Aberavon, o/s Health Centre			
Heilbronn Way at Port Talbot Bus Station Stand 6, Port Talbot	<i>arr</i>		
Heilbronn Way at Port Talbot Bus Station Stand 6, Port Talbot	<i>dep</i>		
Port Talbot, Port Talbot Parkway Stand 3 (Stand 3)			
Port Talbot, nr Plaza			
Central School, nr Abbey Road			
Taibach, o/s Memorial Park			
Taibach, opp Taibach Post Office			

Groeswen Hospital, nr Groeswen

Margam Road after Earl Road, Margam

Margam Road before Blue Star Garage, Margam

Margam Road before Twelve Nights, Margam

Margam, nr Tollgate Shops

Margam, o/s Tollgate Park *arr*

---

*Compiled from data for the period Mon 04-Sep-2023 to Sun 10-Sep-2023. Times not in bold are estimated by using the distance between the stops.*

## Saturdays

Orchard Street at Neath Bus Station Stand 10, Neath	dep	06:30	07:00	07:40	08:10	08:40	09:10	09:40	10:10	10:40	11:10	11:40	12:10	12:40	13:10	13:40	14:10	14:40	15:10
Neath, o/s 107 London Road		06:31	07:01	07:41	08:11	08:41	09:11	09:41	10:11	10:41	11:11	11:41	12:11	12:41	13:11	13:41	14:11	14:41	15:11
Melincryddan, opp Castle Bingo		06:33	07:03	07:43	08:13	08:43	09:13	09:43	10:13	10:43	11:13	11:43	12:13	12:43	13:13	13:43	14:13	14:43	15:13
Neath, opp former Metal Box		06:34	07:04	07:44	08:14	08:44	09:14	09:44	10:14	10:44	11:14	11:44	12:14	12:44	13:14	13:44	14:14	14:44	15:14
Pantyrheol after Westbourne Road, Penrhiwtyn		06:36	07:06	07:46	08:16	08:46	09:16	09:46	10:16	10:46	11:16	11:46	12:16	12:46	13:16	13:46	14:16	14:46	15:16
Penrhiwtyn, nr former Grandison Hotel		06:37	07:07	07:47	08:17	08:47	09:17	09:47	10:17	10:47	11:17	11:47	12:17	12:47	13:17	13:47	14:17	14:47	15:17
Cwrt Sart after Station Road, Briton Ferry		06:38	07:08	07:48	08:18	08:48	09:18	09:48	10:18	10:48	11:18	11:48	12:18	12:48	13:18	13:48	14:18	14:48	15:18
<b>Giants Grave, nr Lodge Cross</b>		<b>06:40</b>	<b>07:10</b>	<b>07:50</b>	<b>08:20</b>	<b>08:50</b>	<b>09:20</b>	<b>09:50</b>	<b>10:20</b>	<b>10:50</b>	<b>11:20</b>	<b>11:50</b>	<b>12:20</b>	<b>12:50</b>	<b>13:20</b>	<b>13:50</b>	<b>14:20</b>	<b>14:50</b>	<b>15:20</b>
Briton Ferry, opp St Clement's Church		06:41	07:11	07:51	08:21	08:51	09:21	09:51	10:21	10:51	11:21	11:51	12:21	12:51	13:21	13:51	14:21	14:51	15:21
Briton Ferry, adj Post Box Briton Ferry Post Office		06:43	07:13	07:53	08:23	08:53	09:23	09:53	10:23	10:53	11:23	11:53	12:23	12:53	13:23	13:53	14:23	14:53	15:23
Briton Ferry, nr 102 Travellers Rest																			
Crawford Road in Crawford Road, Briton Ferry																			
Mayberry Road after Baglan Shops, Baglan																			
Greenwood Road after Acorn Place, Baglan																			
Baglan, opp 52 Greenwood Road																			
Baglan, o/s Baglan Library																			
Lodge Drive after Maes Rhedyn, Baglan																			
Sunny Mount after Lodge Drive, Baglan																			
Sunny Mount after Cedar Gardens, Baglan																			
Seaway Parade after Baglan Railway Station, Baglan																			
Briton Ferry, nr Briton Ferry Health Centre		06:46	07:16	07:56	08:26	08:56	09:26	09:56	10:26	10:56	11:26	11:56	12:26	12:56	13:26	13:56	14:26	14:56	15:26
Seaway Parade after footbridge Seaway Parade, Baglan		06:50	07:20	08:01	08:31	09:01	09:31	10:01	10:31	11:01	11:31	12:01	12:31	13:01	13:31	14:01	14:31	15:01	15:31
Seaway Parade before Afandale, Sandfields		06:51	07:21	08:02	08:32	09:02	09:32	10:02	10:32	11:02	11:32	12:02	12:32	13:02	13:32	14:02	14:32	15:02	15:32
<b>Western Avenue at Western Avenue Terminus, Sandfields</b>		<b>06:52</b>	<b>07:22</b>	<b>08:02</b>	<b>08:32</b>	<b>09:02</b>	<b>09:32</b>	<b>10:02</b>	<b>10:32</b>	<b>11:02</b>	<b>11:32</b>	<b>12:02</b>	<b>12:32</b>	<b>13:02</b>	<b>13:32</b>	<b>14:02</b>	<b>14:32</b>	<b>15:02</b>	<b>15:32</b>
Sandfields, nr Brahms Avenue		06:53	07:23	08:03	08:33	09:03	09:33	10:03	10:33	11:03	11:33	12:03	12:33	13:03	13:33	14:03	14:33	15:03	15:33
Sandfields, o/s Pharmacy Sandfields Surgery		06:54	07:24	08:04	08:34	09:04	09:34	10:04	10:34	11:04	11:34	12:04	12:34	13:04	13:34	14:04	14:34	15:04	15:34
Sandfields, nr Western Avenue School		06:55	07:25	08:05	08:35	09:05	09:35	10:05	10:35	11:05	11:35	12:05	12:35	13:05	13:35	14:05	14:35	15:05	15:35
Western Avenue after Briar Road, Sandfields		06:56	07:26	08:06	08:36	09:06	09:36	10:06	10:36	11:06	11:36	12:06	12:36	13:06	13:36	14:06	14:36	15:06	15:36
Sandy Ridge after Farm Drive, Sandfields		06:57	07:27	08:07	08:37	09:07	09:37	10:07	10:37	11:07	11:37	12:07	12:37	13:07	13:37	14:07	14:37	15:07	15:37
Sandfields, nr 47 Sandy Ridge		06:58	07:28	08:08	08:38	09:08	09:38	10:08	10:38	11:08	11:38	12:08	12:38	13:08	13:38	14:08	14:38	15:08	15:38
Sandfields, nr 37 Dalton House		06:59	07:29	08:09	08:39	09:09	09:39	10:09	10:39	11:09	11:39	12:09	12:39	13:09	13:39	14:09	14:39	15:09	15:39
Aberavon, o/s Church Dalton Road		06:59	07:29	08:09	08:39	09:09	09:39	10:09	10:39	11:09	11:39	12:09	12:39	13:09	13:39	14:09	14:39	15:09	15:39
<b>Grounds in Neath Port Talbot Hospital, Aberavon</b>		<b>07:02</b>	<b>07:32</b>	<b>08:12</b>	<b>08:42</b>	<b>09:12</b>	<b>09:42</b>	<b>10:12</b>	<b>10:42</b>	<b>11:12</b>	<b>11:42</b>	<b>12:12</b>	<b>12:42</b>	<b>13:12</b>	<b>13:42</b>	<b>14:12</b>	<b>14:42</b>	<b>15:12</b>	<b>15:42</b>
Aberavon, nr 14 Dalton Road		07:04	07:34	08:14	08:44	09:14	09:44	10:14	10:44	11:14	11:44	12:14	12:44	13:14	13:44	14:14	14:44	15:14	15:44
Sandfields, o/s Sandown House		07:05	07:35	08:15	08:45	09:15	09:45	10:15	10:45	11:15	11:45	12:15	12:45	13:15	13:45	14:15	14:45	15:15	15:45
Aberavon, opp Club Romney Road		07:06	07:36	08:16	08:46	09:16	09:46	10:16	10:46	11:16	11:46	12:16	12:46	13:16	13:46	14:16	14:46	15:16	15:46
Romney Road before Goya Place, Aberavon		07:06	07:36	08:16	08:46	09:16	09:46	10:16	10:46	11:16	11:46	12:16	12:46	13:16	13:46	14:16	14:46	15:16	15:46
Aberavon, opp 29 Seabrook Place		07:07	07:37	08:17	08:47	09:17	09:47	10:17	10:47	11:17	11:47	12:17	12:47	13:17	13:47	14:17	14:47	15:17	15:47
Sandown Road after Sandown Road Shops, Aberavon		07:08	07:38	08:18	08:48	09:18	09:48	10:18	10:48	11:18	11:48	12:18	12:48	13:18	13:48	14:18	14:48	15:18	15:48
Victoria Road before Hospital Road, Aberavon		07:08	07:38	08:19	08:49	09:19	09:49	10:19	10:49	11:19	11:49	12:19	12:49	13:19	13:49	14:19	14:49	15:19	15:49
Victoria Road before Addison Road, Aberavon		07:09	07:39	08:19	08:49	09:19	09:49	10:19	10:49	11:19	11:49	12:19	12:49	13:19	13:49	14:19	14:49	15:19	15:49
Ysguthan Road after Burgess Green, Aberavon		07:10	07:40	08:21	08:51	09:21	09:51	10:21	10:51	11:21	11:51	12:21	12:51	13:21	13:51	14:21	14:51	15:21	15:51
Aberavon, o/s Health Centre		07:11	07:41	08:23	08:53	09:23	09:53	10:23	10:53	11:23	11:53	12:23	12:53	13:23	13:53	14:23	14:53	15:23	15:53
<b>Heilbronn Way at Port Talbot Bus Station Stand 6, Port Talbot</b>	<b>arr</b>	<b>07:14</b>	<b>07:44</b>	<b>08:24</b>	<b>08:54</b>	<b>09:24</b>	<b>09:54</b>	<b>10:24</b>	<b>10:54</b>	<b>11:24</b>	<b>11:54</b>	<b>12:24</b>	<b>12:54</b>	<b>13:24</b>	<b>13:54</b>	<b>14:24</b>	<b>14:54</b>	<b>15:24</b>	<b>15:54</b>
<b>Heilbronn Way at Port Talbot Bus Station Stand 6, Port Talbot</b>	<b>dep</b>			<b>08:29</b>	<b>08:59</b>	<b>09:29</b>	<b>09:59</b>	<b>10:29</b>	<b>10:59</b>	<b>11:29</b>	<b>11:59</b>	<b>12:29</b>	<b>12:59</b>	<b>13:29</b>	<b>13:59</b>	<b>14:29</b>	<b>14:59</b>	<b>15:29</b>	<b>15:59</b>

<b>Port Talbot, Port Talbot Parkway, Stand 3 (Stand 3)</b>	<b>08:31</b>	<b>09:01</b>	<b>09:31</b>	<b>10:01</b>	<b>10:31</b>	<b>11:01</b>	<b>11:31</b>	<b>12:01</b>	<b>12:31</b>	<b>13:01</b>	<b>13:31</b>	<b>14:01</b>	<b>14:31</b>	<b>15:01</b>	<b>15:31</b>	<b>16:01</b>
Port Talbot, nr Plaza	08:32	09:02	09:32	10:02	10:32	11:02	11:32	12:02	12:32	13:02	13:32	14:02	14:32	15:02	15:32	16:02
Central School, nr Abbey Road	08:33	09:03	09:33	10:03	10:33	11:03	11:33	12:03	12:33	13:03	13:33	14:03	14:33	15:03	15:33	16:03
Taibach, o/s Memorial Park	08:33	09:03	09:33	10:03	10:33	11:03	11:33	12:03	12:33	13:03	13:33	14:03	14:33	15:03	15:33	16:03
Taibach, opp Taibach Post Office	08:34	09:04	09:34	10:04	10:34	11:04	11:34	12:04	12:34	13:04	13:34	14:04	14:34	15:04	15:34	16:04
Taibach, opp Eastern School	08:35	09:05	09:35	10:05	10:35	11:05	11:35	12:05	12:35	13:05	13:35	14:05	14:35	15:05	15:35	16:05
Groeswen Hospital, nr Groeswen	08:36	09:06	09:36	10:06	10:36	11:06	11:36	12:06	12:36	13:06	13:36	14:06	14:36	15:06	15:36	16:06
Margam Road after Earl Road, Margam	08:37	09:07	09:37	10:07	10:37	11:07	11:37	12:07	12:37	13:07	13:37	14:07	14:37	15:07	15:37	16:07
Margam Road before Blue Star Garage, Margam	08:38	09:08	09:38	10:08	10:38	11:08	11:38	12:08	12:38	13:08	13:38	14:08	14:38	15:08	15:38	16:08
Margam Road before Twelve Nights, Margam	08:39	09:09	09:39	10:09	10:39	11:09	11:39	12:09	12:39	13:09	13:39	14:09	14:39	15:09	15:39	16:09
Margam, nr Tollgate Shops	08:40	09:10	09:40	10:10	10:40	11:10	11:40	12:10	12:40	13:10	13:40	14:10	14:40	15:10	15:40	16:10
<b>Margam, o/s Tollgate Park <i>arr</i></b>	<b>08:41</b>	<b>09:11</b>	<b>09:41</b>	<b>10:11</b>	<b>10:41</b>	<b>11:11</b>	<b>11:41</b>	<b>12:11</b>	<b>12:41</b>	<b>13:11</b>	<b>13:41</b>	<b>14:11</b>	<b>14:41</b>	<b>15:11</b>	<b>15:41</b>	<b>16:11</b>

<b>Orchard Street at Neath Bus Station Stand 10, Neath</b>	<b>dep</b>	<b>15:40</b>	<b>16:10</b>	<b>16:40</b>	<b>17:10</b>	<b>17:40</b>	<b>18:10</b>	<b>18:55</b>	<b>19:55</b>
Neath, o/s 107 London Road		15:41	16:11	16:41	17:11	17:41	18:11	18:56	19:55
Melincryddan, opp Castle Bingo		15:43	16:13	16:43	17:13	17:43	18:13	18:58	19:56
Neath, opp former Metal Box		15:44	16:14	16:44	17:14	17:44	18:14	18:59	19:57
Pantyrheol after Westbourne Road, Penrhiwtyn		15:46	16:16	16:46	17:16	17:46	18:16	19:01	19:57
Penrhiwtyn, nr former Grandison Hotel		15:47	16:17	16:47	17:17	17:47	18:17	19:02	19:58
Cwrt Sart after Station Road, Briton Ferry		15:48	16:18	16:48	17:18	17:48	18:18	19:03	19:59
<b>Giants Grave, nr Lodge Cross</b>		<b>15:50</b>	<b>16:20</b>	<b>16:50</b>	<b>17:20</b>	<b>17:50</b>	<b>18:20</b>	<b>19:05</b>	<b>20:01</b>
Briton Ferry, opp St Clement's Church		15:51	16:21	16:51	17:21	17:51	18:21	19:06	20:03
Briton Ferry, adj Post Box Briton Ferry Post Office		15:53	16:23	16:53	17:23	17:53	18:23	19:08	20:06
Briton Ferry, nr 102 Travellers Rest									20:08
Crawford Road in Crawford Road, Briton Ferry									20:10
<b>Mayberry Road after Baglan Shops, Baglan</b>									<b>20:11</b>
Greenwood Road after Acorn Place, Baglan									20:12
Baglan, opp 52 Greenwood Road									20:13
Baglan, o/s Baglan Library									20:14
Lodge Drive after Maes Rhedyn, Baglan									20:15
Sunny Mount after Lodge Drive, Baglan									20:15
Sunny Mount after Cedar Gardens, Baglan									20:16
<b>Seaway Parade after Baglan Railway Station, Baglan</b>									<b>20:17</b>
Briton Ferry, nr Briton Ferry Health Centre		15:56	16:29	17:00	17:30	18:00	18:26	19:11	
Seaway Parade after footbridge Seaway Parade, Baglan		16:01	16:34	17:04	17:34	18:04	18:29	19:14	20:17
Seaway Parade before Afandale, Sandfields		16:02	16:35	17:05	17:35	18:05	18:30	19:15	20:18
<b>Western Avenue at Western Avenue Terminus, Sandfields</b>		<b>16:02</b>	<b>16:35</b>	<b>17:05</b>	<b>17:35</b>	<b>18:05</b>	<b>18:32</b>	<b>19:17</b>	<b>20:19</b>
Sandfields, nr Brahms Avenue		16:03	16:36	17:06	17:36	18:06			
Sandfields, o/s Pharmacy Sandfields Surgery		16:04	16:37	17:07	17:37	18:07			
Sandfields, nr Western Avenue School		16:05	16:38	17:08	17:38	18:08			
Western Avenue after Briar Road, Sandfields		16:06	16:39	17:09	17:39	18:09			
Sandy Ridge after Farm Drive, Sandfields		16:07	16:39	17:09	17:39	18:09			
Sandfields, nr 47 Sandy Ridge		16:08	16:40	17:10	17:40	18:10			
Sandfields, nr 37 Dalton House		16:09	16:41	17:11	17:41	18:11			
Aberavon, o/s Church Dalton Road		16:09	16:42	17:12	17:42	18:12			
<b>Grounds in Neath Port Talbot Hospital, Aberavon</b>		<b>16:12</b>	<b>16:44</b>	<b>17:14</b>	<b>17:44</b>	<b>18:14</b>			
Aberavon, nr 14 Dalton Road		16:14	16:47	17:17	17:47	18:17			
Sandfields, o/s Sandown House		16:15	16:47	17:17	17:47	18:17			
Aberavon, opp Club Romney Road		16:16	16:48	17:18	17:48	18:18			
Romney Road before Goya Place, Aberavon		16:16	16:49	17:19	17:49	18:19			
Aberavon, opp 29 Seabrook Place		16:17	16:50	17:20	17:50	18:20			
Sandown Road after Sandown Road Shops, Aberavon		16:18	16:51	17:21	17:51	18:21			
Victoria Road before Hospital Road, Aberavon		16:19	16:52	17:22	17:52	18:22			
Victoria Road before Addison Road, Aberavon		16:19	16:53	17:23	17:53	18:23			
Ysguthan Road after Burgess Green, Aberavon		16:21	16:54	17:24	17:54	18:24			
Aberavon, o/s Health Centre		16:23	16:57	17:27	17:57	18:27			
<b>Heilbronn Way at Port Talbot Bus Station Stand 6, Port Talbot</b>	<b>arr</b>	<b>16:24</b>	<b>16:58</b>	<b>17:28</b>	<b>17:58</b>	<b>18:28</b>			
<b>Heilbronn Way at Port Talbot Bus Station Stand 6, Port Talbot</b>	<b>dep</b>	<b>16:29</b>	<b>17:02</b>	<b>17:32</b>	<b>18:02</b>	<b>18:32</b>			
<b>Port Talbot, Port Talbot Parkway Stand 3 (Stand 3)</b>		<b>16:31</b>	<b>17:04</b>	<b>17:34</b>	<b>18:04</b>	<b>18:34</b>			
Port Talbot, nr Plaza		16:32	17:05	17:35	18:05	18:35			
Central School, nr Abbey Road		16:33	17:06	17:36	18:06	18:36			
Taibach, o/s Memorial Park		16:33	17:06	17:36	18:06	18:36			
Taibach, opp Taibach Post Office		16:34	17:07	17:37	18:07	18:37			



Taihach, opp Eastern School	16:35	17:08	17:38	18:08	18:38
Groeswen Hospital, nr Groeswen	16:36	17:09	17:39	18:09	18:39
Margam Road after Earl Road, Margam	16:37	17:10	17:40	18:10	18:40
Margam Road before Blue Star Garage, Margam	16:38	17:11	17:41	18:11	18:41
Margam Road before Twelve Nights, Margam	16:39	17:12	17:42	18:12	18:42
Margam, nr Tollgate Shops	16:40	17:13	17:43	18:13	18:43
<b>Margam, o/s Tollgate Park arr</b>	<b>16:41</b>	<b>17:14</b>	<b>17:44</b>	<b>18:14</b>	<b>18:44</b>

---

*Compiled from data for the period Mon 04-Sep-2023 to Sun 10-Sep-2023. Times not in bold are estimated by using the distance between the stops.*

## Sundays

Orchard Street at Neath Bus Station Stand 10, Neath	dep	09:10	10:10	11:10	12:10	13:10	14:10	15:10	16:10	17:10	18:10
Neath, o/s 107 London Road		09:11	10:11	11:11	12:11	13:11	14:11	15:11	16:11	17:11	18:11
Melincryddan, opp Castle Bingo		09:13	10:13	11:13	12:13	13:13	14:13	15:13	16:13	17:13	18:13
Neath, opp former Metal Box		09:14	10:14	11:14	12:14	13:14	14:14	15:14	16:14	17:14	18:14
Pantyrheol after Westbourne Road, Penrhiwtyn		09:15	10:15	11:15	12:15	13:15	14:15	15:15	16:15	17:15	18:15
Penrhiwtyn, nr former Grandison Hotel		09:16	10:16	11:16	12:16	13:16	14:16	15:16	16:16	17:16	18:16
Cwrt Sart after Station Road, Briton Ferry		09:17	10:17	11:17	12:17	13:17	14:17	15:17	16:17	17:17	18:17
<b>Giants Grave, nr Lodge Cross</b>		<b>09:19</b>	<b>10:19</b>	<b>11:19</b>	<b>12:19</b>	<b>13:19</b>	<b>14:19</b>	<b>15:19</b>	<b>16:19</b>	<b>17:19</b>	<b>18:19</b>
Briton Ferry, opp St Clement's Church		09:20	10:20	11:20	12:20	13:20	14:20	15:20	16:20	17:20	18:20
Briton Ferry, adj Post Box Briton Ferry Post Office		09:21	10:21	11:21	12:21	13:21	14:21	15:21	16:21	17:21	18:21
Briton Ferry, nr 102 Travellers Rest		09:22	10:22	11:22	12:22	13:22	14:22	15:22	16:22	17:22	18:22
Crawford Road in Crawford Road, Briton Ferry		09:23	10:23	11:23	12:23	13:23	14:23	15:23	16:23	17:23	18:23
<b>Mayberry Road after Baglan Shops, Baglan</b>		<b>09:24</b>	<b>10:24</b>	<b>11:24</b>	<b>12:24</b>	<b>13:24</b>	<b>14:24</b>	<b>15:24</b>	<b>16:24</b>	<b>17:24</b>	<b>18:24</b>
Greenwood Road after Acorn Place, Baglan		09:25	10:25	11:25	12:25	13:25	14:25	15:25	16:25	17:25	18:25
Baglan, opp 52 Greenwood Road		09:26	10:26	11:26	12:26	13:26	14:26	15:26	16:26	17:26	18:26
Baglan, o/s Baglan Library		09:27	10:27	11:27	12:27	13:27	14:27	15:27	16:27	17:27	18:27
Lodge Drive after Maes Rhedyn, Baglan		09:28	10:28	11:28	12:28	13:28	14:28	15:28	16:28	17:28	18:28
Sunny Mount after Lodge Drive, Baglan		09:28	10:28	11:28	12:28	13:28	14:28	15:28	16:28	17:28	18:28
Sunny Mount after Cedar Gardens, Baglan		09:29	10:29	11:29	12:29	13:29	14:29	15:29	16:29	17:29	18:29
<b>Seaway Parade after Baglan Railway Station, Baglan</b>		<b>09:30</b>	<b>10:30</b>	<b>11:30</b>	<b>12:30</b>	<b>13:30</b>	<b>14:30</b>	<b>15:30</b>	<b>16:30</b>	<b>17:30</b>	<b>18:30</b>
Seaway Parade after footbridge Seaway Parade, Baglan		09:30	10:30	11:30	12:30	13:30	14:30	15:30	16:30	17:30	18:30
Seaway Parade before Afandale, Sandfields		09:31	10:31	11:31	12:31	13:31	14:31	15:31	16:31	17:31	18:31
<b>Western Avenue at Western Avenue Terminus, Sandfields</b>		<b>09:32</b>	<b>10:32</b>	<b>11:32</b>	<b>12:32</b>	<b>13:32</b>	<b>14:32</b>	<b>15:32</b>	<b>16:32</b>	<b>17:32</b>	<b>18:32</b>
Sandfields, nr Brahms Avenue		09:33	10:33	11:33	12:33	13:33	14:33	15:33	16:33	17:33	18:33
Sandfields, o/s Pharmacy Sandfields Surgery		09:34	10:34	11:34	12:34	13:34	14:34	15:34	16:34	17:34	18:34
Sandfields, nr Western Avenue School		09:35	10:35	11:35	12:35	13:35	14:35	15:35	16:35	17:35	18:35
Western Avenue after Briar Road, Sandfields		09:36	10:36	11:36	12:36	13:36	14:36	15:36	16:36	17:36	18:36
Sandy Ridge after Farm Drive, Sandfields		09:36	10:36	11:36	12:36	13:36	14:36	15:36	16:36	17:36	18:36
Sandfields, nr 47 Sandy Ridge		09:37	10:37	11:37	12:37	13:37	14:37	15:37	16:37	17:37	18:37
Sandfields, nr 37 Dalton House		09:38	10:38	11:38	12:38	13:38	14:38	15:38	16:38	17:38	18:38
Aberavon, o/s Church Dalton Road		09:39	10:39	11:39	12:39	13:39	14:39	15:39	16:39	17:39	18:39
<b>Grounds in Neath Port Talbot Hospital, Aberavon</b>		<b>09:41</b>	<b>10:41</b>	<b>11:41</b>	<b>12:41</b>	<b>13:41</b>	<b>14:41</b>	<b>15:41</b>	<b>16:41</b>	<b>17:41</b>	<b>18:41</b>
Aberavon, nr 14 Dalton Road		09:43	10:43	11:43	12:43	13:43	14:43	15:43	16:43	17:43	18:43
Sandfields, o/s Sandown House		09:43	10:43	11:43	12:43	13:43	14:43	15:43	16:43	17:43	18:43
Aberavon, opp Club Romney Road		09:44	10:44	11:44	12:44	13:44	14:44	15:44	16:44	17:44	18:44
Romney Road before Goya Place, Aberavon		09:44	10:44	11:44	12:44	13:44	14:44	15:44	16:44	17:44	18:44
Aberavon, opp 29 Seabrook Place		09:45	10:45	11:45	12:45	13:45	14:45	15:45	16:45	17:45	18:45
Sandown Road after Sandown Road Shops, Aberavon		09:46	10:46	11:46	12:46	13:46	14:46	15:46	16:46	17:46	18:46
Victoria Road before Hospital Road, Aberavon		09:46	10:46	11:46	12:46	13:46	14:46	15:46	16:46	17:46	18:46
Victoria Road before Addison Road, Aberavon		09:47	10:47	11:47	12:47	13:47	14:47	15:47	16:47	17:47	18:47
Ysguthan Road after Burgess Green, Aberavon		09:47	10:47	11:47	12:47	13:47	14:47	15:47	16:47	17:47	18:47
Aberavon, o/s Health Centre		09:48	10:48	11:48	12:48	13:48	14:48	15:48	16:48	17:48	18:48
<b>Heilbronn Way at Port Talbot Bus Station Stand 6, Port Talbot</b>	<b>arr</b>	<b>09:50</b>	<b>10:50</b>	<b>11:50</b>	<b>12:50</b>	<b>13:50</b>	<b>14:50</b>	<b>15:50</b>	<b>16:50</b>	<b>17:50</b>	<b>18:50</b>

*Compiled from data for the period Mon 04-Sep-2023 to Sun 10-Sep-2023. Times not in bold are estimated by using the distance between the stops.*

Mondays to Fridays

<b>Aberystwyth, o/s Aberystwyth Bus Station Stand 7</b>	<b>dep</b>	<b>09:40</b>
A487 before Royal Oak, Llanfarian		09:50
<b>A487 at Blaenplwyf, Blaen-plwl</b>		<b>09:53</b>
Llanrhystud, opp Black Lion		10:01
Llanon, o/s Central Hotel		10:05
<b>Aberaeron, o/s Alban Square 1</b>	<b>arr</b>	<b>10:17</b>
<b>Aberaeron, o/s Alban Square 1</b>	<b>dep</b>	<b>10:20</b>
Alma Street after Pont Llethi, Llanarth		10:27
Synod, opp Synod Inn		10:31
A486 before Ffostrasol Arms, Ffostrasol		10:38
Church Street after St Tysul's Church, Llandysul		10:48
Pencader War Memorial, B4459, Pencader		10:58
Alltwalis Primary School, A485, Alltwalis		11:04
Rhydargaeau, A485, Rhydargaeau		11:10
Peniel, A485, Peniel		11:13
Glangwili Hospital, Dolgwili Road, Tonerdy		11:16
Carmarthen Railway Station, Station Approach, Carmarthen		11:23
<b>Carmarthen, Carmarthen Bus Station Stand 1 (Bay 1)</b>	<b>arr</b>	<b>11:30</b>
<b>Carmarthen, Carmarthen Bus Station Stand 1 (Bay 1)</b>	<b>dep</b>	<b>11:40</b>
Cross Hands Library, Llandeilo Road, Cross Hands		11:59
Peniel Green Road before Bowen Arms, Lon-Las		12:32
Port Talbot, Port Talbot Parkway Stand 6 (Stand 6)		12:47
Sarn, adj Sarn Odeon		13:07
Service Road at Pencoed Services, Pencoed		13:12
Cardiff Bay, opp Tesco Mermaid Quay		13:43
Atlantic Wharf, adj Station Lloyd George Avenue		13:45
<b>Cardiff, o/s Central Station NE2</b>	<b>arr</b>	<b>13:50</b>

Compiled from data for the period Mon 04-Sep-2023 to Sun 10-Sep-2023. Times not in bold are estimated by using the distance between the stops.

## Saturdays

Aberystwyth, o/s Aberystwyth Bus Station Stand 7	<i>dep</i>	09:40
A487 before Royal Oak, Llanfarian		09:50
A487 at Blaenplwyf, Blaen-plwll		09:53
Llanrhystud, opp Black Lion		10:01
Llanon, o/s Central Hotel		10:05
Aberaeron, o/s Alban Square 1	<i>arr</i>	10:17
Aberaeron, o/s Alban Square 1	<i>dep</i>	10:20
Alma Street after Pont Llethi, Llanarth		10:27
Synod, opp Synod Inn		10:31
A486 before Ffostrasol Arms, Ffostrasol		10:38
Church Street after St Tysul's Church, Llandysul		10:48
Pencader War Memorial, B4459, Pencader		10:58
Alltwalis Primary School, A485, Alltwalis		11:04
Rhydargaeau, A485, Rhydargaeau		11:10
Peniel, A485, Peniel		11:13
Glangwili Hospital, Dolgwili Road, Tonerdy		11:16
Carmarthen Railway Station, Station Approach, Carmarthen		11:23
Carmarthen, Carmarthen Bus Station Stand 1 (Bay 1)	<i>arr</i>	11:30
Carmarthen, Carmarthen Bus Station Stand 1 (Bay 1)	<i>dep</i>	11:40
Cross Hands Library, Llandeilo Road, Cross Hands		11:59
Peniel Green Road before Bowen Arms, Lon-Las		12:32
Port Talbot, Port Talbot Parkway Stand 6 (Stand 6)		12:47
Sarn, adj Sarn Odeon		13:07
Service Road at Pencoed Services, Pencoed		13:12
Cardiff Bay, opp Tesco Mermaid Quay		13:43
Atlantic Wharf, adj Station Lloyd George Avenue		13:45
Cardiff, o/s Central Station NE2	<i>arr</i>	13:50

Compiled from data for the period Mon 04-Sep-2023 to Sun 10-Sep-2023. Times not in bold are estimated by using the distance between the stops.

## Sundays

Aberystwyth, o/s Aberystwyth Bus Station Stand 7	<i>dep</i>	09:40
A487 before Royal Oak, Llanfarian		09:50
A487 at Blaenplwyf, Blaen-plwl		09:53
Llanrhystud, opp Black Lion		10:01
Llanon, o/s Central Hotel		10:05
Aberaeron, o/s Alban Square 1	<i>arr</i>	10:17
Aberaeron, o/s Alban Square 1	<i>dep</i>	10:20
Alma Street after Pont Llethi, Llanarth		10:27
Synod, opp Synod Inn		10:31
A486 before Ffostrasol Arms, Ffostrasol		10:38
Church Street after St Tysul's Church, Llandysul		10:48
Pencader War Memorial, B4459, Pencader		10:58
Alltwalis Primary School, A485, Alltwalis		11:04
Rhydargaeau, A485, Rhydargaeau		11:10
Peniel, A485, Peniel		11:13
Glangwili Hospital, Dolgwili Road, Tanerdy		11:16
Carmarthen Railway Station, Station Approach, Carmarthen		11:23
Carmarthen, Carmarthen Bus Station Stand 1 (Bay 1)	<i>arr</i>	11:30
Carmarthen, Carmarthen Bus Station Stand 1 (Bay 1)	<i>dep</i>	11:40
Cross Hands Library, Llandeilo Road, Cross Hands		11:59
Peniel Green Road before Bowen Arms, Lon-Las		12:32
Port Talbot, Port Talbot Parkway Stand 6 (Stand 6)		12:47
Sarn, adj Sarn Odeon		13:07
Service Road at Pencoed Services, Pencoed		13:12
Cardiff Bay, opp Tesco Mermaid Quay		13:43
Atlantic Wharf, adj Station Lloyd George Avenue		13:45
Cardiff, o/s Central Station NE2	<i>arr</i>	13:50

Compiled from data for the period Mon 04-Sep-2023 to Sun 10-Sep-2023. Times not in bold are estimated by using the distance between the stops.

Mondays to Fridays

Cardiff, o/s Central Station NE2	<i>dep</i>	17:10
Cardiff Bay, opp Bills Mermaid Quay		17:15
Service Road at Pencoed Services, Pencoed		17:45
Sarn, adj Sarn Odeon		17:50
Port Talbot, Port Talbot Parkway Stand 6 (Stand 6)		18:10
Peniel Green Road before Bowen Arms, Lon-Las		18:25
Cross Hands Library, Llandeilo Road, Cross Hands		18:58
Carmarthen, Carmarthen Bus Station Stand 1 (Bay 1)	<i>arr</i>	19:20
Carmarthen, Carmarthen Bus Station Stand 1 (Bay 1)	<i>dep</i>	19:30
Carmarthen Railway Station, Station Approach, Carmarthen		19:34
Glangwili Hospital, Dolgwili Road, Tanerdy		19:41
Peniel, A485, Peniel		19:44
Rhydargaeau, A485, Rhydargaeau		19:47
Alltwalis Primary School, A485, Alltwalis		19:53
Pencader War Memorial, A485, Pencader		19:59
Llandysul, King Street (beginning)		20:09
A486 after Ffostrasol Arms, Ffostrasol		20:19
Synod, opp Synod Inn		20:26
Alma Street after Pont Llethi, Llanarth		20:30
Aberaeron, o/s Alban Square 1	<i>arr</i>	20:40
Aberaeron, o/s Alban Square 1	<i>dep</i>	20:43
Llanon, opp Central Hotel		20:52
Llanrhystud, o/s Black Lion		20:56
Blaen-plwlf, o/s Chapel Blaenplwyl		21:04
A487 before Bryn Eglur, Llanfariar		21:07
Aberystwyth, o/s Aberystwyth Bus Station Stand 7	<i>arr</i>	21:20

Compiled from data for the period Mon 04-Sep-2023 to Sun 10-Sep-2023. Times not in bold are estimated by using the distance between the stops.



## Saturdays

Cardiff, o/s Central Station NE2	<i>dep</i>	17:10
Cardiff Bay, opp Bills Mermaid Quay		17:15
Service Road at Pencoed Services, Pencoed		17:45
Sarn, adj Sarn Odeon		17:50
Port Talbot, Port Talbot Parkway Stand 6 (Stand 6)		18:10
Peniel Green Road before Bowen Arms, Lon-Las		18:25
Cross Hands Library, Llandeilo Road, Cross Hands		18:58
Carmarthen, Carmarthen Bus Station Stand 1 (Bay 1)	<i>arr</i>	19:20
Carmarthen, Carmarthen Bus Station Stand 1 (Bay 1)	<i>dep</i>	19:30
Carmarthen Railway Station, Station Approach, Carmarthen		19:34
Glangwili Hospital, Dolgwili Road, Tanerdy		19:41
Peniel, A485, Peniel		19:44
Rhydargaeau, A485, Rhydargaeau		19:47
Alltwalis Primary School, A485, Alltwalis		19:53
Pencader War Memorial, A485, Pencader		19:59
Llandysul, King Street (beginning)		20:09
A486 after Ffostrasol Arms, Ffostrasol		20:19
Synod, opp Synod Inn		20:26
Alma Street after Pont Llethi, Llanarth		20:30
Aberaeron, o/s Alban Square 1	<i>arr</i>	20:40
Aberaeron, o/s Alban Square 1	<i>dep</i>	20:43
Llanon, opp Central Hotel		20:52
Llanrhystud, o/s Black Lion		20:56
Blaen-plwlf, o/s Chapel Blaenplwyl		21:04
A487 before Bryn Eglur, Llanfariar		21:07
Aberystwyth, o/s Aberystwyth Bus Station Stand 7	<i>arr</i>	21:20

Compiled from data for the period Mon 04-Sep-2023 to Sun 10-Sep-2023. Times not in bold are estimated by using the distance between the stops.

## Sundays

Cardiff, o/s Central Station NE2	<i>dep</i>	17:10
Cardiff Bay, opp Bills Mermaid Quay		17:15
Service Road at Pencoed Services, Pencoed		17:45
Sarn, adj Sarn Odeon		17:50
Port Talbot, Port Talbot Parkway Stand 6 (Stand 6)		18:10
Peniel Green Road before Bowen Arms, Lon-Las		18:25
Cross Hands Library, Llandeilo Road, Cross Hands		18:58
Carmarthen, Carmarthen Bus Station Stand 1 (Bay 1)	<i>arr</i>	19:20
Carmarthen, Carmarthen Bus Station Stand 1 (Bay 1)	<i>dep</i>	19:30
Carmarthen Railway Station, Station Approach, Carmarthen		19:34
Glangwili Hospital, Dolgwili Road, Tanerdy		19:41
Peniel, A485, Peniel		19:44
Rhydargaeau, A485, Rhydargaeau		19:47
Alltwalis Primary School, A485, Alltwalis		19:53
Pencader War Memorial, A485, Pencader		19:59
Llandysul, King Street (beginning)		20:09
A486 after Ffostrasol Arms, Ffostrasol		20:19
Synod, opp Synod Inn		20:26
Alma Street after Pont Llethi, Llanarth		20:30
Aberaeron, o/s Alban Square 1	<i>arr</i>	20:40
Aberaeron, o/s Alban Square 1	<i>dep</i>	20:43
Llanon, opp Central Hotel		20:52
Llanrhystud, o/s Black Lion		20:56
Blaen-plwlf, o/s Chapel Blaenplwyl		21:04
A487 before Bryn Eglur, Llanfariar		21:07
Aberystwyth, o/s Aberystwyth Bus Station Stand 7	<i>arr</i>	21:20

Compiled from data for the period Mon 04-Sep-2023 to Sun 10-Sep-2023. Times not in bold are estimated by using the distance between the stops.

Mondays to Fridays

<b>Bridgend, Bridgend Bus Station Stand 10 (Bay 10) dep</b>	<b>07:15</b>	<b>07:45</b>	<b>08:15</b>	<b>08:45</b>	<b>09:15</b>	<b>09:45</b>	<b>10:15</b>	<b>10:45</b>	<b>11:15</b>	<b>11:45</b>	<b>12:15</b>	<b>12:45</b>	<b>13:15</b>	<b>13:45</b>	<b>14:15</b>	<b>14:45</b>		
Park Street after West House Corner, Newcastle	07:17	07:47	08:17	08:47	09:17	09:47	10:17	10:47	11:17	11:47	12:17	12:47	13:17	13:47	14:17	14:47		
Bridgend, opp Phone Box West House Dir	07:18	07:48	08:18	08:48	09:18	09:48	10:18	10:48	11:18	11:48	12:18	12:48	13:18	13:48	14:18	14:48		
Bryntirion Hill after Phillip Avenue, Bryntirion	07:19	07:49	08:19	08:49	09:19	09:49	10:19	10:49	11:19	11:49	12:19	12:49	13:19	13:49	14:19	14:49		
Bryntirion Hill after Broadlands, Bryntirion	07:20	07:50	08:20	08:50	09:20	09:50	10:20	10:50	11:20	11:50	12:20	12:50	13:20	13:50	14:20	14:50		
Bryntirion, opp former Ogmores Social Club	07:20	07:50	08:20	08:50	09:20	09:50	10:20	10:50	11:20	11:50	12:20	12:50	13:20	13:50	14:20	14:50		
A473 at Hillcrest, Laleston	07:22	07:52	08:22	08:52	09:22	09:52	10:22	10:52	11:22	11:52	12:22	12:52	13:22	13:52	14:22	14:52		
Laleston, nr Village Farm	07:22	07:52	08:22	08:52	09:22	09:52	10:22	10:52	11:22	11:52	12:22	12:52	13:22	13:52	14:22	14:52		
<b>High Street before Mackworth Arms, Laleston</b>	<b>07:23</b>	<b>07:53</b>	<b>08:23</b>	<b>08:53</b>	<b>09:23</b>	<b>09:53</b>	<b>10:23</b>	<b>10:53</b>	<b>11:23</b>	<b>11:53</b>	<b>12:23</b>	<b>12:53</b>	<b>13:23</b>	<b>13:53</b>	<b>14:23</b>	<b>14:53</b>		
A48 after Texaco Garage, Laleston	07:25	07:55	08:25	08:55	09:25	09:55	10:25	10:55	11:25	11:55	12:25	12:55	13:25	13:55	14:25	14:55		
Stormy Down, nr Stormy Dowl	07:28	07:58	08:28	08:58	09:28	09:58	10:28	10:58	11:28	11:58	12:28	12:58	13:28	13:58	14:28	14:58		
<b>Pyle, o/s Pyle Police Station</b>	<b>07:32</b>	<b>08:02</b>	<b>08:32</b>	<b>09:02</b>	<b>09:32</b>	<b>10:02</b>	<b>10:32</b>	<b>11:02</b>	<b>11:32</b>	<b>12:02</b>	<b>12:32</b>	<b>13:02</b>	<b>13:32</b>	<b>14:02</b>	<b>14:32</b>	<b>15:02</b>		
Pyle, nr Cwrt Anghorfa	07:33	08:03	08:33	09:03	09:33	10:03	10:33	11:03	11:33	12:03	12:33	13:03	13:33	14:03	14:33	15:03		
Margam, nr Cwrt-y-Defaid Farm	07:34	08:04	08:34	09:04	09:34	10:04	10:34	11:04	11:34	12:04	12:34	13:04	13:34	14:04	14:34	15:04		
<b>Margam, o/s Coed Hirwaun Primary School</b>	<b>07:36</b>		<b>08:36</b>		<b>09:36</b>		<b>10:36</b>		<b>11:36</b>		<b>12:36</b>		<b>13:36</b>		<b>14:36</b>			
Margam, nr Cwrt-y-Defaid	07:37	08:07	08:37	09:07	09:37	10:07	10:37	11:07	11:37	12:07	12:37	13:07	13:37	14:07	14:37	15:07		
A48 before Old Park Road, Groes	07:38	08:08	08:38	09:08	09:38	10:08	10:38	11:08	11:38	12:08	12:38	13:08	13:38	14:08	14:38	15:08		
A48 after Pont-yr-Offeirad, Groes	07:39	08:09	08:39	09:09	09:39	10:09	10:39	11:09	11:39	12:09	12:39	13:09	13:39	14:09	14:39	15:09		
<b>A48 after Margam Park, Groes</b>	<b>07:40</b>	<b>08:10</b>	<b>08:40</b>	<b>09:10</b>	<b>09:40</b>	<b>10:10</b>	<b>10:40</b>	<b>11:10</b>	<b>11:40</b>	<b>12:10</b>	<b>12:40</b>	<b>13:10</b>	<b>13:40</b>	<b>14:10</b>	<b>14:40</b>	<b>15:10</b>		
Margam, nr Margam Crematorium	07:41	08:11	08:41	09:11	09:41	10:11	10:41	11:11	11:41	12:11	12:41	13:11	13:41	14:11	14:41	15:11		
Margam, o/s Tollgate Park	07:44	08:14	08:44	09:14	09:44	10:14	10:44	11:14	11:44	12:14	12:44	13:14	13:44	14:14	14:44	15:14		
<b>Margam Road before Twelve Nights, Margam</b>	<b>07:19</b>	<b>07:45</b>	<b>08:15</b>	<b>08:45</b>	<b>09:15</b>	<b>09:45</b>	<b>10:15</b>	<b>10:45</b>	<b>11:15</b>	<b>11:45</b>	<b>12:15</b>	<b>12:45</b>	<b>13:15</b>	<b>13:45</b>	<b>14:15</b>	<b>14:45</b>	<b>15:15</b>	
Margam Road after Blue Star Garage, Margam	07:20	07:46	08:16	08:46	09:16	09:46	10:16	10:46	11:16	11:46	12:16	12:46	13:16	13:46	14:16	14:46	15:16	
Margam Road after Pheonix Avenue, Groeswen Hospital	07:21	07:47	08:17	08:47	09:17	09:47	10:17	10:47	11:17	11:47	12:17	12:47	13:17	13:47	14:17	14:47	15:17	
Margam Road after Groeswen, Taibach	07:22	07:48	08:18	08:48	09:18	09:48	10:18	10:48	11:18	11:48	12:18	12:48	13:18	13:48	14:18	14:48	15:18	
Margam Road before Eastern School, Taibach	07:23	07:49	08:19	08:49	09:19	09:49	10:19	10:49	11:19	11:49	12:19	12:49	13:19	13:49	14:19	14:49	15:19	
Taibach, nr former Tai-bach Police Station	07:23	07:49	08:19	08:49	09:19	09:49	10:19	10:49	11:19	11:49	12:19	12:49	13:19	13:49	14:19	14:49	15:19	
Taibach, opp Memorial Park	07:24	07:50	08:20	08:50	09:20	09:50	10:20	10:50	11:20	11:50	12:20	12:50	13:20	13:50	14:20	14:50	15:20	
Talbot Road after Abbey Road, Taibach	07:25	07:51	08:21	08:51	09:21	09:51	10:21	10:51	11:21	11:51	12:21	12:51	13:21	13:51	14:21	14:51	15:21	
Port Talbot, o/s The Legion	07:26	07:52	08:22	08:52	09:22	09:52	10:22	10:52	11:22	11:52	12:22	12:52	13:22	13:52	14:22	14:52	15:22	
<b>Port Talbot, Port Talbot Parkway Stand 4 (Stand 4) arr</b>	<b>07:27</b>	<b>07:53</b>	<b>08:23</b>	<b>08:53</b>	<b>09:23</b>	<b>09:53</b>	<b>10:23</b>	<b>10:53</b>	<b>11:23</b>	<b>11:53</b>	<b>12:23</b>	<b>12:53</b>	<b>13:23</b>	<b>13:53</b>	<b>14:23</b>	<b>14:53</b>	<b>15:23</b>	
<b>Port Talbot, Port Talbot Parkway Stand 4 (Stand 4) dep</b>	<b>06:58</b>	<b>07:30</b>	<b>07:56</b>	<b>08:26</b>	<b>08:56</b>	<b>09:26</b>	<b>09:56</b>	<b>10:26</b>	<b>10:56</b>	<b>11:26</b>	<b>11:56</b>	<b>12:26</b>	<b>12:56</b>	<b>13:26</b>	<b>13:56</b>	<b>14:26</b>	<b>14:56</b>	<b>15:26</b>
<b>Heilbronn Way at Port Talbot Bus Station Stand 1, Port Talbot arr</b>	<b>07:02</b>	<b>07:35</b>	<b>08:01</b>	<b>08:31</b>	<b>09:01</b>	<b>09:31</b>	<b>10:01</b>	<b>10:31</b>	<b>11:01</b>	<b>11:31</b>	<b>12:01</b>	<b>12:31</b>	<b>13:01</b>	<b>13:31</b>	<b>14:01</b>	<b>14:31</b>	<b>15:01</b>	<b>15:31</b>
<b>Heilbronn Way at Port Talbot Bus Station Stand 1, Port Talbot dep</b>	<b>07:05</b>	<b>07:38</b>	<b>08:04</b>	<b>08:34</b>	<b>09:04</b>	<b>09:34</b>	<b>10:04</b>	<b>10:34</b>	<b>11:04</b>	<b>11:34</b>	<b>12:04</b>	<b>12:34</b>	<b>13:04</b>	<b>13:34</b>	<b>14:04</b>	<b>14:34</b>	<b>15:04</b>	<b>15:34</b>
Aberavon, o/s Danygraig Pentyle	07:07	07:40	08:06	08:36	09:06	09:36	10:06	10:36	11:06	11:36	12:06	12:36	13:06	13:36	14:06	14:36	15:06	15:36
Aberavon, nr 8 The Elms	07:08	07:41	08:07	08:37	09:07	09:37	10:07	10:37	11:07	11:37	12:07	12:37	13:07	13:37	14:07	14:37	15:07	15:37
Aberavon, nr Islwyn	07:10	07:43	08:09	08:39	09:09	09:39	10:09	10:39	11:09	11:39	12:09	12:39	13:09	13:39	14:09	14:39	15:09	15:39
Aberavon, nr The Nurseries	07:10	07:43	08:09	08:39	09:09	09:39	10:09	10:39	11:09	11:39	12:09	12:39	13:09	13:39	14:09	14:39	15:09	15:39
Baglan, nr St Catherine's Church	07:12	07:45	08:11	08:41	09:11	09:41	10:11	10:41	11:11	11:41	12:11	12:41	13:11	13:41	14:11	14:41	15:11	15:41
Baglan, adj Pinewood Terrace	07:14	07:47	08:13	08:43	09:13	09:43	10:13	10:43	11:13	11:43	12:13	12:43	13:13	13:43	14:13	14:43	15:13	15:43
<b>A48 before Briton Ferry Roundabout, Briton Ferry</b>	<b>07:17</b>	<b>07:50</b>	<b>08:16</b>	<b>08:46</b>	<b>09:16</b>	<b>09:46</b>	<b>10:16</b>	<b>10:46</b>	<b>11:16</b>	<b>11:46</b>	<b>12:16</b>	<b>12:46</b>	<b>13:16</b>	<b>13:46</b>	<b>14:16</b>	<b>14:46</b>	<b>15:16</b>	<b>15:46</b>
Crymlyn Burrows, nr Jersey Marine	07:24	07:57	08:23	08:53	09:23	09:53	10:23	10:53	11:23	11:53	12:23	12:53	13:23	13:53	14:23	14:53	15:23	15:53
<b>Jersey Marine, o/s Bay Campus</b>	<b>07:26</b>	<b>07:59</b>	<b>08:25</b>	<b>08:55</b>	<b>09:25</b>	<b>09:55</b>	<b>10:25</b>	<b>10:55</b>	<b>11:25</b>	<b>11:55</b>	<b>12:25</b>	<b>12:55</b>	<b>13:25</b>	<b>13:55</b>	<b>14:25</b>	<b>14:55</b>	<b>15:25</b>	<b>15:55</b>
Port Tennant, opp Former Vale of Neath	07:31	08:04	08:30	09:00	09:30	10:00	10:30	11:00	11:30	12:00	12:30	13:00	13:30	14:00	14:30	15:00	15:30	16:00

Port Tennant, nr Union Inn	07:34	08:07	08:33	09:03	09:33	10:03	10:33	11:03	11:33	12:03	12:33	13:03	13:33	14:03	14:33	15:03	15:33	16:03
St Thomas, o/s Cape Horner	07:35	08:08	08:34	09:04	09:34	10:04	10:34	11:04	11:34	12:04	12:34	13:04	13:34	14:04	14:34	15:04	15:34	16:04
Parc Tawe, nr Quay Parade	07:37	08:10	08:36	09:06	09:36	10:06	10:36	11:06	11:36	12:06	12:36	13:06	13:36	14:06	14:36	15:06	15:36	16:06
Quay Parade after Sainsbury's Quay Parade, Swansea	07:38	08:11	08:37	09:07	09:37	10:07	10:37	11:07	11:37	12:07	12:37	13:07	13:37	14:07	14:37	15:07	15:37	16:07
<b>West Way at Swansea Bus Station Stand G, Swansea</b> <i>arr</i>	<b>07:41</b>	<b>08:14</b>	<b>08:40</b>	<b>09:10</b>	<b>09:40</b>	<b>10:10</b>	<b>10:40</b>	<b>11:10</b>	<b>11:40</b>	<b>12:10</b>	<b>12:40</b>	<b>13:10</b>	<b>13:40</b>	<b>14:10</b>	<b>14:40</b>	<b>15:10</b>	<b>15:40</b>	<b>16:10</b>

---

<b>Bridgend, Bridgend Bus Station Stand 10 (Bay 10)</b>	<i>dep</i>	15:15	15:45	16:15	16:45	17:15	17:45	18:15	18:45	19:15	20:15
Park Street after West House Corner, Newcastle		15:17	15:47	16:17	16:47	17:17	17:47	18:17	18:47	19:17	20:17
Bridgend, opp Phone Box West House Di		15:18	15:48	16:18	16:48	17:18	17:48	18:18	18:48	19:18	20:18
Bryntirion Hill after Phillip Avenue, Bryntirion		15:19	15:49	16:19	16:49	17:19	17:49	18:19	18:49	19:19	20:19
Bryntirion Hill after Broadlands, Bryntirion		15:20	15:50	16:20	16:50	17:20	17:50	18:20	18:50	19:20	20:20
Bryntirion, opp former Ogmores Social Club		15:20	15:50	16:20	16:50	17:20	17:50	18:20	18:50	19:20	20:20
A473 at Hillcrest, Laleston		15:22	15:52	16:22	16:52	17:22	17:52	18:22	18:52	19:22	20:22
Laleston, nr Village Farm		15:22	15:52	16:22	16:52	17:22	17:52	18:22	18:52	19:22	20:22
<b>High Street before Mackworth Arms, Laleston</b>		<b>15:23</b>	<b>15:53</b>	<b>16:23</b>	<b>16:53</b>	<b>17:23</b>	<b>17:53</b>	<b>18:23</b>	<b>18:53</b>	<b>19:23</b>	<b>20:23</b>
A48 after Texaco Garage, Laleston		15:25	15:55	16:25	16:55	17:25	17:55	18:25	18:55	19:25	20:25
Stormy Down, nr Stormy Dowl		15:28	15:58	16:28	16:58	17:28	17:58	18:28	18:58	19:28	20:28
<b>Pyle, o/s Pyle Police Station</b>		<b>15:32</b>	<b>16:02</b>	<b>16:32</b>	<b>17:02</b>	<b>17:32</b>	<b>18:02</b>	<b>18:32</b>	<b>19:02</b>	<b>19:32</b>	<b>20:32</b>
Pyle, nr Cwrt Anghorfa		15:33	16:03	16:33	17:03	17:33	18:03	18:33	19:03	19:33	20:33
Margam, nr Cwrt-y-Defaid Farm		15:34	16:04	16:34	17:04	17:34	18:04	18:34	19:04	19:34	20:34
<b>Margam, o/s Coed Hirwaun Primary School</b>		<b>15:36</b>		<b>16:36</b>		<b>17:36</b>					
Margam, nr Cwrt-y-Defaid		15:37	16:07	16:37	17:07	17:37	18:07	18:37	19:07	19:37	20:37
A48 before Old Park Road, Groes		15:38	16:08	16:38	17:08	17:38	18:08	18:38	19:08	19:38	20:38
A48 after Pont-yr-Offeiriad, Groes		15:39	16:09	16:39	17:09	17:39	18:09	18:39	19:09	19:39	20:39
<b>A48 after Margam Park, Groes</b>		<b>15:40</b>	<b>16:10</b>	<b>16:40</b>	<b>17:10</b>	<b>17:40</b>	<b>18:10</b>	<b>18:40</b>	<b>19:10</b>	<b>19:40</b>	<b>20:40</b>
Margam, nr Margam Crematorium		15:41	16:11	16:41	17:11	17:41	18:11	18:41	19:11	19:41	20:41
Margam, o/s Tollgate Park		15:44	16:14	16:44	17:14	17:44	18:14	18:44	19:14	19:44	20:44
<b>Margam Road before Twelve Nights, Margam</b>		<b>15:45</b>	<b>16:15</b>	<b>16:45</b>	<b>17:15</b>	<b>17:45</b>	<b>18:15</b>	<b>18:45</b>	<b>19:15</b>	<b>19:45</b>	<b>20:45</b>
Margam Road after Blue Star Garage, Margam		15:46	16:16	16:46	17:16	17:46	18:16	18:46	19:16	19:46	20:46
Margam Road after Pheonix Avenue, Groeswen Hospita		15:47	16:17	16:47	17:17	17:47	18:17	18:47	19:17	19:47	20:47
Margam Road after Groeswen, Taibach		15:48	16:18	16:48	17:18	17:48	18:18	18:48	19:18	19:48	20:48
Margam Road before Eastern School, Taibach		15:49	16:19	16:49	17:19	17:49	18:19	18:49	19:19	19:49	20:49
Taibach, nr former Tai-bach Police Station		15:49	16:19	16:49	17:19	17:49	18:19	18:49	19:19	19:49	20:49
Taibach, opp Memorial Park		15:50	16:20	16:50	17:20	17:50	18:20	18:50	19:20	19:50	20:50
Talbot Road after Abbey Road, Taibach		15:51	16:21	16:51	17:21	17:51	18:21	18:51	19:21	19:51	20:51
Port Talbot, o/s The Legion		15:52	16:22	16:52	17:22	17:52	18:22	18:52	19:22	19:52	20:52
<b>Port Talbot, Port Talbot Parkway Stand 4 (Stand 4)</b>	<i>arr</i>	<b>15:53</b>	<b>16:23</b>	<b>16:53</b>	<b>17:23</b>	<b>17:53</b>	<b>18:23</b>	<b>18:53</b>	<b>19:23</b>	<b>19:53</b>	<b>20:53</b>
<b>Port Talbot, Port Talbot Parkway Stand 4 (Stand 4)</b>	<i>dep</i>	<b>15:56</b>	<b>16:26</b>	<b>16:56</b>	<b>17:26</b>	<b>17:56</b>	<b>18:26</b>	<b>18:53</b>	<b>19:23</b>	<b>19:53</b>	<b>20:53</b>
<b>Heilbronn Way at Port Talbot Bus Station Stand 1, Port Talbot</b>	<i>arr</i>	<b>16:01</b>	<b>16:31</b>	<b>17:01</b>	<b>17:31</b>	<b>18:01</b>	<b>18:31</b>	<b>18:57</b>	<b>19:27</b>	<b>19:57</b>	<b>20:57</b>
<b>Heilbronn Way at Port Talbot Bus Station Stand 1, Port Talbot</b>	<i>dep</i>	<b>16:04</b>	<b>16:34</b>	<b>17:04</b>	<b>17:34</b>	<b>18:04</b>	<b>18:34</b>				
Aberavon, o/s Danygraig Pentyle		16:06	16:36	17:06	17:36	18:06	18:36				
Aberavon, nr 8 The Elms		16:07	16:37	17:07	17:37	18:07	18:37				
Aberavon, nr Islwyn		16:09	16:39	17:09	17:39	18:09	18:39				
Aberavon, nr The Nurseries		16:09	16:39	17:09	17:39	18:09	18:39				
Baglan, nr St Catherine's Church		16:11	16:41	17:11	17:41	18:11	18:41				
Baglan, adj Pinewood Terrace		16:13	16:43	17:13	17:43	18:13	18:43				
<b>A48 before Briton Ferry Roundabout, Briton Ferry</b>		<b>16:16</b>	<b>16:46</b>	<b>17:16</b>	<b>17:46</b>	<b>18:16</b>	<b>18:46</b>				
Crymlyn Burrows, nr Jersey Marine		16:23	16:53	17:23	17:53	18:23	18:53				
<b>Jersey Marine, o/s Bay Campus</b>		<b>16:25</b>	<b>16:55</b>	<b>17:25</b>	<b>17:55</b>	<b>18:25</b>	<b>18:55</b>				
Port Tennant, opp Former Vale of Neath		16:30	17:00	17:30	18:00	18:30	19:00				
Port Tennant, nr Union Inn		16:33	17:03	17:33	18:03	18:33	19:03				
St Thomas, o/s Cape Horner		16:34	17:04	17:34	18:04	18:34	19:04				
Parc Tawe, nr Quay Parade		16:36	17:06	17:36	18:06	18:36	19:06				
Quay Parade after Sainsbury's Quay Parade, Swansea		16:37	17:07	17:37	18:07	18:37	19:07				
<b>West Way at Swansea Bus Station Stand G, Swansea</b>	<i>arr</i>	<b>16:40</b>	<b>17:10</b>	<b>17:40</b>	<b>18:10</b>	<b>18:40</b>	<b>19:10</b>				



## Saturdays

<b>Bridgend, Bridgend Bus Station Stand 10 (Bay 10) dep</b>	<b>07:15</b>	<b>07:45</b>	<b>08:15</b>	<b>08:45</b>	<b>09:15</b>	<b>09:45</b>	<b>10:15</b>	<b>10:45</b>	<b>11:15</b>	<b>11:45</b>	<b>12:15</b>	<b>12:45</b>	<b>13:15</b>	<b>13:45</b>	<b>14:15</b>	<b>14:45</b>	<b>15:15</b>	
Park Street after West House Corner, Newcastle	07:17	07:47	08:17	08:47	09:17	09:47	10:17	10:47	11:17	11:47	12:17	12:47	13:17	13:47	14:17	14:47	15:17	
Bridgend, opp Phone Box West House Dir	07:18	07:48	08:18	08:48	09:18	09:48	10:18	10:48	11:18	11:48	12:18	12:48	13:18	13:48	14:18	14:48	15:18	
Bryntirion Hill after Phillip Avenue, Bryntirion	07:19	07:49	08:19	08:49	09:19	09:49	10:19	10:49	11:19	11:49	12:19	12:49	13:19	13:49	14:19	14:49	15:19	
Bryntirion Hill after Broadlands, Bryntirion	07:20	07:50	08:20	08:50	09:20	09:50	10:20	10:50	11:20	11:50	12:20	12:50	13:20	13:50	14:20	14:50	15:20	
Bryntirion, opp former Ogmere Social Club	07:20	07:50	08:20	08:50	09:20	09:50	10:20	10:50	11:20	11:50	12:20	12:50	13:20	13:50	14:20	14:50	15:20	
A473 at Hillcrest, Laleston	07:22	07:52	08:22	08:52	09:22	09:52	10:22	10:52	11:22	11:52	12:22	12:52	13:22	13:52	14:22	14:52	15:22	
Laleston, nr Village Farm	07:22	07:52	08:22	08:52	09:22	09:52	10:22	10:52	11:22	11:52	12:22	12:52	13:22	13:52	14:22	14:52	15:22	
<b>High Street before Mackworth Arms, Laleston</b>	<b>07:23</b>	<b>07:53</b>	<b>08:23</b>	<b>08:53</b>	<b>09:23</b>	<b>09:53</b>	<b>10:23</b>	<b>10:53</b>	<b>11:23</b>	<b>11:53</b>	<b>12:23</b>	<b>12:53</b>	<b>13:23</b>	<b>13:53</b>	<b>14:23</b>	<b>14:53</b>	<b>15:23</b>	
A48 after Texaco Garage, Laleston	07:25	07:55	08:25	08:55	09:25	09:55	10:25	10:55	11:25	11:55	12:25	12:55	13:25	13:55	14:25	14:55	15:25	
Stormy Down, nr Stormy Dowl	07:28	07:58	08:28	08:58	09:28	09:58	10:28	10:58	11:28	11:58	12:28	12:58	13:28	13:58	14:28	14:58	15:28	
<b>Pyle, o/s Pyle Police Station</b>	<b>07:32</b>	<b>08:02</b>	<b>08:32</b>	<b>09:02</b>	<b>09:32</b>	<b>10:02</b>	<b>10:32</b>	<b>11:02</b>	<b>11:32</b>	<b>12:02</b>	<b>12:32</b>	<b>13:02</b>	<b>13:32</b>	<b>14:02</b>	<b>14:32</b>	<b>15:02</b>	<b>15:32</b>	
Pyle, nr Cwrt Anghorfa	07:33	08:03	08:33	09:03	09:33	10:03	10:33	11:03	11:33	12:03	12:33	13:03	13:33	14:03	14:33	15:03	15:33	
Margam, nr Cwrt-y-Defaid Farm	07:34	08:04	08:34	09:04	09:34	10:04	10:34	11:04	11:34	12:04	12:34	13:04	13:34	14:04	14:34	15:04	15:34	
<b>Margam, o/s Coed Hirwaun Primary School</b>	<b>07:36</b>		<b>08:36</b>		<b>09:36</b>		<b>10:36</b>		<b>11:36</b>		<b>12:36</b>		<b>13:36</b>		<b>14:36</b>		<b>15:36</b>	
Margam, nr Cwrt-y-Defaid	07:37	08:07	08:37	09:07	09:37	10:07	10:37	11:07	11:37	12:07	12:37	13:07	13:37	14:07	14:37	15:07	15:37	
A48 before Old Park Road, Groes	07:38	08:08	08:38	09:08	09:38	10:08	10:38	11:08	11:38	12:08	12:38	13:08	13:38	14:08	14:38	15:08	15:38	
A48 after Pont-yr-Offeirad, Groes	07:39	08:09	08:39	09:09	09:39	10:09	10:39	11:09	11:39	12:09	12:39	13:09	13:39	14:09	14:39	15:09	15:39	
<b>A48 after Margam Park, Groes</b>	<b>07:40</b>	<b>08:10</b>	<b>08:40</b>	<b>09:10</b>	<b>09:40</b>	<b>10:10</b>	<b>10:40</b>	<b>11:10</b>	<b>11:40</b>	<b>12:10</b>	<b>12:40</b>	<b>13:10</b>	<b>13:40</b>	<b>14:10</b>	<b>14:40</b>	<b>15:10</b>	<b>15:40</b>	
Margam, nr Margam Crematorium	07:41	08:11	08:41	09:11	09:41	10:11	10:41	11:11	11:41	12:11	12:41	13:11	13:41	14:11	14:41	15:11	15:41	
Margam, o/s Tollgate Park	07:44	08:14	08:44	09:14	09:44	10:14	10:44	11:14	11:44	12:14	12:44	13:14	13:44	14:14	14:44	15:14	15:44	
<b>Margam Road before Twelve Nights, Margam</b>	<b>07:19</b>	<b>07:45</b>	<b>08:15</b>	<b>08:45</b>	<b>09:15</b>	<b>09:45</b>	<b>10:15</b>	<b>10:45</b>	<b>11:15</b>	<b>11:45</b>	<b>12:15</b>	<b>12:45</b>	<b>13:15</b>	<b>13:45</b>	<b>14:15</b>	<b>14:45</b>	<b>15:15</b>	<b>15:45</b>
Margam Road after Blue Star Garage, Margam	07:20	07:46	08:16	08:46	09:16	09:46	10:16	10:46	11:16	11:46	12:16	12:46	13:16	13:46	14:16	14:46	15:16	15:46
Margam Road after Pheonix Avenue, Groeswen Hospital	07:21	07:47	08:17	08:47	09:17	09:47	10:17	10:47	11:17	11:47	12:17	12:47	13:17	13:47	14:17	14:47	15:17	15:47
Margam Road after Groeswen, Taibach	07:22	07:48	08:18	08:48	09:18	09:48	10:18	10:48	11:18	11:48	12:18	12:48	13:18	13:48	14:18	14:48	15:18	15:48
Margam Road before Eastern School, Taibach	07:23	07:49	08:19	08:49	09:19	09:49	10:19	10:49	11:19	11:49	12:19	12:49	13:19	13:49	14:19	14:49	15:19	15:49
Taibach, nr former Tai-bach Police Station	07:23	07:49	08:19	08:49	09:19	09:49	10:19	10:49	11:19	11:49	12:19	12:49	13:19	13:49	14:19	14:49	15:19	15:49
Taibach, opp Memorial Park	07:24	07:50	08:20	08:50	09:20	09:50	10:20	10:50	11:20	11:50	12:20	12:50	13:20	13:50	14:20	14:50	15:20	15:50
Talbot Road after Abbey Road, Taibach	07:25	07:51	08:21	08:51	09:21	09:51	10:21	10:51	11:21	11:51	12:21	12:51	13:21	13:51	14:21	14:51	15:21	15:51
Port Talbot, o/s The Legion	07:26	07:52	08:22	08:52	09:22	09:52	10:22	10:52	11:22	11:52	12:22	12:52	13:22	13:52	14:22	14:52	15:22	15:52
<b>Port Talbot, Port Talbot Parkway Stand 4 (Stand 4) arr</b>	<b>07:27</b>	<b>07:53</b>	<b>08:23</b>	<b>08:53</b>	<b>09:23</b>	<b>09:53</b>	<b>10:23</b>	<b>10:53</b>	<b>11:23</b>	<b>11:53</b>	<b>12:23</b>	<b>12:53</b>	<b>13:23</b>	<b>13:53</b>	<b>14:23</b>	<b>14:53</b>	<b>15:23</b>	<b>15:53</b>
<b>Port Talbot, Port Talbot Parkway Stand 4 (Stand 4) dep</b>	<b>07:30</b>	<b>07:56</b>	<b>08:26</b>	<b>08:56</b>	<b>09:26</b>	<b>09:56</b>	<b>10:26</b>	<b>10:56</b>	<b>11:26</b>	<b>11:56</b>	<b>12:26</b>	<b>12:56</b>	<b>13:26</b>	<b>13:56</b>	<b>14:26</b>	<b>14:56</b>	<b>15:26</b>	<b>15:56</b>
<b>Heilbronn Way at Port Talbot Bus Station Stand 1, Port Talbot arr</b>	<b>07:35</b>	<b>08:01</b>	<b>08:31</b>	<b>09:01</b>	<b>09:31</b>	<b>10:01</b>	<b>10:31</b>	<b>11:01</b>	<b>11:31</b>	<b>12:01</b>	<b>12:31</b>	<b>13:01</b>	<b>13:31</b>	<b>14:01</b>	<b>14:31</b>	<b>15:01</b>	<b>15:31</b>	<b>16:01</b>
<b>Heilbronn Way at Port Talbot Bus Station Stand 1, Port Talbot dep</b>	<b>07:38</b>	<b>08:04</b>	<b>08:34</b>	<b>09:04</b>	<b>09:34</b>	<b>10:04</b>	<b>10:34</b>	<b>11:04</b>	<b>11:34</b>	<b>12:04</b>	<b>12:34</b>	<b>13:04</b>	<b>13:34</b>	<b>14:04</b>	<b>14:34</b>	<b>15:04</b>	<b>15:34</b>	<b>16:04</b>
Aberavon, o/s Danygraig Pentyle	07:40	08:06	08:36	09:06	09:36	10:06	10:36	11:06	11:36	12:06	12:36	13:06	13:36	14:06	14:36	15:06	15:36	16:06
Aberavon, nr 8 The Elms	07:41	08:07	08:37	09:07	09:37	10:07	10:37	11:07	11:37	12:07	12:37	13:07	13:37	14:07	14:37	15:07	15:37	16:07
Aberavon, nr Islwyn	07:43	08:09	08:39	09:09	09:39	10:09	10:39	11:09	11:39	12:09	12:39	13:09	13:39	14:09	14:39	15:09	15:39	16:09
Aberavon, nr The Nurseries	07:43	08:09	08:39	09:09	09:39	10:09	10:39	11:09	11:39	12:09	12:39	13:09	13:39	14:09	14:39	15:09	15:39	16:09
Baglan, nr St Catherine's Church	07:45	08:11	08:41	09:11	09:41	10:11	10:41	11:11	11:41	12:11	12:41	13:11	13:41	14:11	14:41	15:11	15:41	16:11
Baglan, adj Pinewood Terrace	07:47	08:13	08:43	09:13	09:43	10:13	10:43	11:13	11:43	12:13	12:43	13:13	13:43	14:13	14:43	15:13	15:43	16:13
<b>A48 before Briton Ferry Roundabout, Briton Ferry</b>	<b>07:50</b>	<b>08:16</b>	<b>08:46</b>	<b>09:16</b>	<b>09:46</b>	<b>10:16</b>	<b>10:46</b>	<b>11:16</b>	<b>11:46</b>	<b>12:16</b>	<b>12:46</b>	<b>13:16</b>	<b>13:46</b>	<b>14:16</b>	<b>14:46</b>	<b>15:16</b>	<b>15:46</b>	<b>16:16</b>
Crymlyn Burrows, nr Jersey Marine	07:57	08:23	08:53	09:23	09:53	10:23	10:53	11:23	11:53	12:23	12:53	13:23	13:53	14:23	14:53	15:23	15:53	16:23
<b>Jersey Marine, o/s Bay Campus</b>	<b>07:59</b>	<b>08:25</b>	<b>08:55</b>	<b>09:25</b>	<b>09:55</b>	<b>10:25</b>	<b>10:55</b>	<b>11:25</b>	<b>11:55</b>	<b>12:25</b>	<b>12:55</b>	<b>13:25</b>	<b>13:55</b>	<b>14:25</b>	<b>14:55</b>	<b>15:25</b>	<b>15:55</b>	<b>16:25</b>
Port Tennant, opp Former Vale of Neath	08:04	08:30	09:00	09:30	10:00	10:30	11:00	11:30	12:00	12:30	13:00	13:30	14:00	14:30	15:00	15:30	16:00	16:30

Port Tennant, nr Union Inn	08:07	08:33	09:03	09:33	10:03	10:33	11:03	11:33	12:03	12:33	13:03	13:33	14:03	14:33	15:03	15:33	16:03	16:33
St Thomas, o/s Cape Horner	08:08	08:34	09:04	09:34	10:04	10:34	11:04	11:34	12:04	12:34	13:04	13:34	14:04	14:34	15:04	15:34	16:04	16:34
Parc Tawe, nr Quay Parade	08:10	08:36	09:06	09:36	10:06	10:36	11:06	11:36	12:06	12:36	13:06	13:36	14:06	14:36	15:06	15:36	16:06	16:36
Quay Parade after Sainsbury's Quay Parade, Swansea	08:11	08:37	09:07	09:37	10:07	10:37	11:07	11:37	12:07	12:37	13:07	13:37	14:07	14:37	15:07	15:37	16:07	16:37
<b>West Way at Swansea Bus Station Stand G, Swansea</b> <i>arr</i>	<b>08:14</b>	<b>08:40</b>	<b>09:10</b>	<b>09:40</b>	<b>10:10</b>	<b>10:40</b>	<b>11:10</b>	<b>11:40</b>	<b>12:10</b>	<b>12:40</b>	<b>13:10</b>	<b>13:40</b>	<b>14:10</b>	<b>14:40</b>	<b>15:10</b>	<b>15:40</b>	<b>16:10</b>	<b>16:40</b>



<b>Bridgend, Bridgend Bus Station Stand 10 (Bay 10)</b>	<i>dep</i>	15:45	16:15	16:45	17:15	17:45	18:15	18:45	19:15	20:15
Park Street after West House Corner, Newcastle		15:47	16:17	16:47	17:17	17:47	18:17	18:47	19:17	20:17
Bridgend, opp Phone Box West House Diç		15:48	16:18	16:48	17:18	17:48	18:18	18:48	19:18	20:18
Bryntirion Hill after Phillip Avenue, Bryntirion		15:49	16:19	16:49	17:19	17:49	18:19	18:49	19:19	20:19
Bryntirion Hill after Broadlands, Bryntirion		15:50	16:20	16:50	17:20	17:50	18:20	18:50	19:20	20:20
Bryntirion, opp former Ogmores Social Club		15:50	16:20	16:50	17:20	17:50	18:20	18:50	19:20	20:20
A473 at Hillcrest, Laleston		15:52	16:22	16:52	17:22	17:52	18:22	18:52	19:22	20:22
Laleston, nr Village Farm		15:52	16:22	16:52	17:22	17:52	18:22	18:52	19:22	20:22
<b>High Street before Mackworth Arms, Laleston</b>		<b>15:53</b>	<b>16:23</b>	<b>16:53</b>	<b>17:23</b>	<b>17:53</b>	<b>18:23</b>	<b>18:53</b>	<b>19:23</b>	<b>20:23</b>
A48 after Texaco Garage, Laleston		15:55	16:25	16:55	17:25	17:55	18:25	18:55	19:25	20:25
Stormy Down, nr Stormy Dowl		15:58	16:28	16:58	17:28	17:58	18:28	18:58	19:28	20:28
<b>Pyle, o/s Pyle Police Station</b>		<b>16:02</b>	<b>16:32</b>	<b>17:02</b>	<b>17:32</b>	<b>18:02</b>	<b>18:32</b>	<b>19:02</b>	<b>19:32</b>	<b>20:32</b>
Pyle, nr Cwrt Anghorfa		16:03	16:33	17:03	17:33	18:03	18:33	19:03	19:33	20:33
Margam, nr Cwrt-y-Defaid Farm		16:04	16:34	17:04	17:34	18:04	18:34	19:04	19:34	20:34
<b>Margam, o/s Coed Hirwaun Primary School</b>			<b>16:36</b>		<b>17:36</b>					
Margam, nr Cwrt-y-Defaid		16:07	16:37	17:07	17:37	18:07	18:37	19:07	19:37	20:37
A48 before Old Park Road, Groes		16:08	16:38	17:08	17:38	18:08	18:38	19:08	19:38	20:38
A48 after Pont-yr-Offeiriad, Groes		16:09	16:39	17:09	17:39	18:09	18:39	19:09	19:39	20:39
<b>A48 after Margam Park, Groes</b>		<b>16:10</b>	<b>16:40</b>	<b>17:10</b>	<b>17:40</b>	<b>18:10</b>	<b>18:40</b>	<b>19:10</b>	<b>19:40</b>	<b>20:40</b>
Margam, nr Margam Crematorium		16:11	16:41	17:11	17:41	18:11	18:41	19:11	19:41	20:41
Margam, o/s Tollgate Park		16:14	16:44	17:14	17:44	18:14	18:44	19:14	19:44	20:44
<b>Margam Road before Twelve Nights, Margam</b>		<b>16:15</b>	<b>16:45</b>	<b>17:15</b>	<b>17:45</b>	<b>18:15</b>	<b>18:45</b>	<b>19:15</b>	<b>19:45</b>	<b>20:45</b>
Margam Road after Blue Star Garage, Margam		16:16	16:46	17:16	17:46	18:16	18:46	19:16	19:46	20:46
Margam Road after Pheonix Avenue, Groeswen Hospital		16:17	16:47	17:17	17:47	18:17	18:47	19:17	19:47	20:47
Margam Road after Groeswen, Taibach		16:18	16:48	17:18	17:48	18:18	18:48	19:18	19:48	20:48
Margam Road before Eastern School, Taibach		16:19	16:49	17:19	17:49	18:19	18:49	19:19	19:49	20:49
Taibach, nr former Tai-bach Police Station		16:19	16:49	17:19	17:49	18:19	18:49	19:19	19:49	20:49
Taibach, opp Memorial Park		16:20	16:50	17:20	17:50	18:20	18:50	19:20	19:50	20:50
Talbot Road after Abbey Road, Taibach		16:21	16:51	17:21	17:51	18:21	18:51	19:21	19:51	20:51
Port Talbot, o/s The Legion		16:22	16:52	17:22	17:52	18:22	18:52	19:22	19:52	20:52
<b>Port Talbot, Port Talbot Parkway Stand 4 (Stand 4)</b>	<i>arr</i>	<b>16:23</b>	<b>16:53</b>	<b>17:23</b>	<b>17:53</b>	<b>18:23</b>	<b>18:53</b>	<b>19:23</b>	<b>19:53</b>	<b>20:53</b>
<b>Port Talbot, Port Talbot Parkway Stand 4 (Stand 4)</b>	<i>dep</i>	<b>16:26</b>	<b>16:56</b>	<b>17:26</b>	<b>17:56</b>	<b>18:26</b>	<b>18:53</b>	<b>19:23</b>	<b>19:53</b>	<b>20:53</b>
<b>Heilbronn Way at Port Talbot Bus Station Stand 1, Port Talbot</b>	<i>arr</i>	<b>16:31</b>	<b>17:01</b>	<b>17:31</b>	<b>18:01</b>	<b>18:31</b>	<b>18:57</b>	<b>19:27</b>	<b>19:57</b>	<b>20:57</b>
<b>Heilbronn Way at Port Talbot Bus Station Stand 1, Port Talbot</b>	<i>dep</i>	<b>16:34</b>	<b>17:04</b>	<b>17:34</b>	<b>18:04</b>	<b>18:34</b>				
Aberavon, o/s Danygraig Pentyle		16:36	17:06	17:36	18:06	18:36				
Aberavon, nr 8 The Elms		16:37	17:07	17:37	18:07	18:37				
Aberavon, nr Islwyn		16:39	17:09	17:39	18:09	18:39				
Aberavon, nr The Nurseries		16:39	17:09	17:39	18:09	18:39				
Baglan, nr St Catherine's Church		16:41	17:11	17:41	18:11	18:41				
Baglan, adj Pinewood Terrace		16:43	17:13	17:43	18:13	18:43				
<b>A48 before Briton Ferry Roundabout, Briton Ferry</b>		<b>16:46</b>	<b>17:16</b>	<b>17:46</b>	<b>18:16</b>	<b>18:46</b>				
Crymlyn Burrows, nr Jersey Marine		16:53	17:23	17:53	18:23	18:53				
<b>Jersey Marine, o/s Bay Campus</b>		<b>16:55</b>	<b>17:25</b>	<b>17:55</b>	<b>18:25</b>	<b>18:55</b>				
Port Tennant, opp Former Vale of Neath		17:00	17:30	18:00	18:30	19:00				
Port Tennant, nr Union Inn		17:03	17:33	18:03	18:33	19:03				
St Thomas, o/s Cape Horner		17:04	17:34	18:04	18:34	19:04				
Parc Tawe, nr Quay Parade		17:06	17:36	18:06	18:36	19:06				
Quay Parade after Sainsbury's Quay Parade, Swansea		17:07	17:37	18:07	18:37	19:07				
<b>West Way at Swansea Bus Station Stand G, Swansea</b>	<i>arr</i>	<b>17:10</b>	<b>17:40</b>	<b>18:10</b>	<b>18:40</b>	<b>19:10</b>				



## Sundays

<b>Margam, o/s Tollgate Park dep</b>	<b>10:40</b>	<b>11:40</b>	<b>12:40</b>	<b>13:40</b>	<b>14:40</b>	<b>15:40</b>	<b>16:40</b>	<b>17:40</b>	<b>18:40</b>
Margam Road before Twelve Nights, Margam	10:40	11:40	12:40	13:40	14:40	15:40	16:40	17:40	18:40
Margam Road after Blue Star Garage, Margam	10:41	11:41	12:41	13:41	14:41	15:41	16:41	17:41	18:41
Margam Road after Pheonix Avenue, Groeswen Hospita	10:42	11:42	12:42	13:42	14:42	15:42	16:42	17:42	18:42
Margam Road after Groeswen, Taibach	10:42	11:42	12:42	13:42	14:42	15:42	16:42	17:42	18:42
Margam Road before Eastern School, Taibach	10:43	11:43	12:43	13:43	14:43	15:43	16:43	17:43	18:43
<b>Taibach, nr former Tai-bach Police Station</b>	<b>10:44</b>	<b>11:44</b>	<b>12:44</b>	<b>13:44</b>	<b>14:44</b>	<b>15:44</b>	<b>16:44</b>	<b>17:44</b>	<b>18:44</b>
Taibach, opp Memorial Park	10:44	11:44	12:44	13:44	14:44	15:44	16:44	17:44	18:44
Talbot Road after Abbey Road, Taibach	10:45	11:45	12:45	13:45	14:45	15:45	16:45	17:45	18:45
Port Talbot, o/s The Legion	10:46	11:46	12:46	13:46	14:46	15:46	16:46	17:46	18:46
<b>Port Talbot, Port Talbot Parkway Stand 4 (Stand 4)</b>	<b>10:47</b>	<b>11:47</b>	<b>12:47</b>	<b>13:47</b>	<b>14:47</b>	<b>15:47</b>	<b>16:47</b>	<b>17:47</b>	<b>18:47</b>
<b>Heilbronn Way at Port Talbot Bus Station Stand 5, Port Talbot arr</b>	<b>10:49</b>	<b>11:49</b>	<b>12:49</b>	<b>13:49</b>	<b>14:49</b>	<b>15:49</b>	<b>16:49</b>	<b>17:49</b>	<b>18:49</b>
<b>Heilbronn Way at Port Talbot Bus Station Stand 5, Port Talbot dep</b>	<b>09:55</b>	<b>10:55</b>	<b>11:55</b>	<b>12:55</b>	<b>13:55</b>	<b>14:55</b>	<b>15:55</b>	<b>16:55</b>	<b>17:55</b>
Aberavon, o/s Danygraig Pentyle	09:57	10:57	11:57	12:57	13:57	14:57	15:57	16:57	17:57
Aberavon, nr 8 The Elms	09:58	10:58	11:58	12:58	13:58	14:58	15:58	16:58	17:58
Aberavon, nr Islwyn	09:59	10:59	11:59	12:59	13:59	14:59	15:59	16:59	17:59
Aberavon, nr The Nurseries	10:00	11:00	12:00	13:00	14:00	15:00	16:00	17:00	18:00
<b>Baglan, nr St Catherine's Church</b>	<b>10:02</b>	<b>11:02</b>	<b>12:02</b>	<b>13:02</b>	<b>14:02</b>	<b>15:02</b>	<b>16:02</b>	<b>17:02</b>	<b>18:02</b>
Baglan, adj Pinewood Terrace	10:03	11:03	12:03	13:03	14:03	15:03	16:03	17:03	18:03
<b>A48 before Briton Ferry Roundabout, Briton Ferry</b>	<b>10:06</b>	<b>11:06</b>	<b>12:06</b>	<b>13:06</b>	<b>14:06</b>	<b>15:06</b>	<b>16:06</b>	<b>17:06</b>	<b>18:06</b>
Crymlyn Burrows, nr Jersey Marine	10:12	11:12	12:12	13:12	14:12	15:12	16:12	17:12	18:12
<b>Jersey Marine, o/s Bay Campus</b>	<b>10:15</b>	<b>11:15</b>	<b>12:15</b>	<b>13:15</b>	<b>14:15</b>	<b>15:15</b>	<b>16:15</b>	<b>17:15</b>	<b>18:15</b>
Port Tennant, opp Former Vale of Neath	10:18	11:18	12:18	13:18	14:18	15:18	16:18	17:18	18:18
Port Tennant, nr Union Inn	10:19	11:19	12:19	13:19	14:19	15:19	16:19	17:19	18:19
Quay Parade after Sainsbury's Quay Parade, Swansea	10:22	11:22	12:22	13:22	14:22	15:22	16:22	17:22	18:22
<b>West Way at Swansea Bus Station Stand G, Swansea arr</b>	<b>10:25</b>	<b>11:25</b>	<b>12:25</b>	<b>13:25</b>	<b>14:25</b>	<b>15:25</b>	<b>16:25</b>	<b>17:25</b>	<b>18:25</b>

Compiled from data for the period Thu 27-Jul-2023 to Wed 02-Aug-2023. Times not in bold are estimated by using the distance between the stops.

Mondays to Fridays

West Way at Swansea Bus Station Stand G, Swansea	dep	06:50	07:20	07:50	08:20	08:50	09:20	09:50	10:20	10:50	11:20	11:50	12:20	12:50	13:20	13:50	14:20	14:50	15:20
St Thomas, opp Sainsbury's Quay Parade		06:51	07:21	07:51	08:21	08:51	09:21	09:51	10:21	10:51	11:21	11:51	12:21	12:51	13:21	13:51	14:21	14:51	15:21
St Thomas, o/s Cape Horner		06:53	07:23	07:53	08:23	08:53	09:23	09:53	10:23	10:53	11:23	11:53	12:23	12:53	13:23	13:53	14:23	14:53	15:23
Port Tennant, nr Old Police Station		06:54	07:24	07:54	08:24	08:54	09:24	09:54	10:24	10:54	11:24	11:54	12:24	12:54	13:24	13:54	14:24	14:54	15:24
Port Tennant, nr Union Inn		06:55	07:25	07:55	08:25	08:55	09:25	09:55	10:25	10:55	11:25	11:55	12:25	12:55	13:25	13:55	14:25	14:55	15:25
Port Tennant, nr former Vale of Neath		06:57	07:27	07:57	08:27	08:57	09:27	09:57	10:27	10:57	11:27	11:57	12:27	12:57	13:27	13:57	14:27	14:57	15:27
<b>Jersey Marine, opp Bay Campus</b>		<b>07:01</b>	<b>07:31</b>	<b>08:01</b>	<b>08:31</b>	<b>09:01</b>	<b>09:31</b>	<b>10:01</b>	<b>10:31</b>	<b>11:01</b>	<b>11:31</b>	<b>12:01</b>	<b>12:31</b>	<b>13:01</b>	<b>13:31</b>	<b>14:01</b>	<b>14:31</b>	<b>15:01</b>	<b>15:31</b>
Crymlyn Burrows, nr Jersey Marine		07:03	07:33	08:03	08:33	09:03	09:33	10:03	10:33	11:03	11:33	12:03	12:33	13:03	13:33	14:03	14:33	15:03	15:33
<b>A48 after Briton Ferry Roundabout, Briton Ferry</b>		<b>07:10</b>	<b>07:40</b>	<b>08:10</b>	<b>08:40</b>	<b>09:10</b>	<b>09:40</b>	<b>10:10</b>	<b>10:40</b>	<b>11:10</b>	<b>11:40</b>	<b>12:10</b>	<b>12:40</b>	<b>13:10</b>	<b>13:40</b>	<b>14:10</b>	<b>14:40</b>	<b>15:10</b>	<b>15:40</b>
Baglan, opp Pinewood Terrace		07:14	07:44	08:14	08:44	09:14	09:44	10:14	10:44	11:14	11:44	12:14	12:44	13:14	13:44	14:14	14:44	15:14	15:44
Baglan, nr St Catherine's Church		07:17	07:47	08:17	08:47	09:17	09:47	10:17	10:47	11:17	11:47	12:17	12:47	13:17	13:47	14:17	14:47	15:17	15:47
Baglan, nr The Nurseries		07:18	07:48	08:18	08:48	09:18	09:48	10:18	10:48	11:18	11:48	12:18	12:48	13:18	13:48	14:18	14:48	15:18	15:48
Dinas Baglan Road after Dinas Baglan Road, Aberavon		07:20	07:50	08:20	08:50	09:20	09:50	10:20	10:50	11:20	11:50	12:20	12:50	13:20	13:50	14:20	14:50	15:20	15:50
Aberavon, nr The Elms		07:22	07:52	08:22	08:52	09:22	09:52	10:22	10:52	11:22	11:52	12:22	12:52	13:22	13:52	14:22	14:52	15:22	15:52
Aberavon, opp 75 Pentyla		07:23	07:53	08:23	08:53	09:23	09:53	10:23	10:53	11:23	11:53	12:23	12:53	13:23	13:53	14:23	14:53	15:23	15:53
<b>Heilbronn Way at Port Talbot Bus Station Stand 6, Port Talbot</b>	<b>arr</b>	<b>07:26</b>	<b>07:56</b>	<b>08:26</b>	<b>08:56</b>	<b>09:26</b>	<b>09:56</b>	<b>10:26</b>	<b>10:56</b>	<b>11:26</b>	<b>11:56</b>	<b>12:26</b>	<b>12:56</b>	<b>13:26</b>	<b>13:56</b>	<b>14:26</b>	<b>14:56</b>	<b>15:26</b>	<b>15:56</b>
<b>Heilbronn Way at Port Talbot Bus Station Stand 6, Port Talbot</b>	<b>dep</b>	<b>07:29</b>	<b>07:59</b>	<b>08:29</b>	<b>08:59</b>	<b>09:29</b>	<b>09:59</b>	<b>10:29</b>	<b>10:59</b>	<b>11:29</b>	<b>11:59</b>	<b>12:29</b>	<b>12:59</b>	<b>13:29</b>	<b>13:59</b>	<b>14:29</b>	<b>14:59</b>	<b>15:29</b>	<b>15:59</b>
<b>Port Talbot, Port Talbot Parkway Stand 4 (Stand 4)</b>	<b>arr</b>	<b>07:30</b>	<b>08:00</b>	<b>08:30</b>	<b>09:00</b>	<b>09:30</b>	<b>10:00</b>	<b>10:30</b>	<b>11:00</b>	<b>11:30</b>	<b>12:00</b>	<b>12:30</b>	<b>13:00</b>	<b>13:30</b>	<b>14:00</b>	<b>14:30</b>	<b>15:00</b>	<b>15:30</b>	<b>16:00</b>
<b>Port Talbot, Port Talbot Parkway Stand 4 (Stand 4)</b>	<b>dep</b>	<b>07:33</b>	<b>08:03</b>	<b>08:33</b>	<b>09:03</b>	<b>09:33</b>	<b>10:03</b>	<b>10:33</b>	<b>11:03</b>	<b>11:33</b>	<b>12:03</b>	<b>12:33</b>	<b>13:03</b>	<b>13:33</b>	<b>14:03</b>	<b>14:33</b>	<b>15:03</b>	<b>15:33</b>	<b>16:03</b>
Port Talbot, nr Plaza		07:34	08:04	08:34	09:04	09:34	10:04	10:34	11:04	11:34	12:04	12:34	13:04	13:34	14:04	14:34	15:04	15:34	16:04
Central School, nr Abbey Road		07:35	08:05	08:35	09:05	09:35	10:05	10:35	11:05	11:35	12:05	12:35	13:05	13:35	14:05	14:35	15:05	15:35	16:05
Taibach, o/s Memorial Park		07:35	08:05	08:35	09:05	09:35	10:05	10:35	11:05	11:35	12:05	12:35	13:05	13:35	14:05	14:35	15:05	15:35	16:05
Taibach, opp Taibach Post Office		07:36	08:06	08:36	09:06	09:36	10:06	10:36	11:06	11:36	12:06	12:36	13:06	13:36	14:06	14:36	15:06	15:36	16:06
Taibach, opp Eastern School		07:37	08:07	08:37	09:07	09:37	10:07	10:37	11:07	11:37	12:07	12:37	13:07	13:37	14:07	14:37	15:07	15:37	16:07
Groeswen Hospital, nr Groeswen		07:38	08:08	08:38	09:08	09:38	10:08	10:38	11:08	11:38	12:08	12:38	13:08	13:38	14:08	14:38	15:08	15:38	16:08
Margam Road after Earl Road, Margam		07:39	08:09	08:39	09:09	09:39	10:09	10:39	11:09	11:39	12:09	12:39	13:09	13:39	14:09	14:39	15:09	15:39	16:09
Margam Road before Blue Star Garage, Margam		07:39	08:09	08:39	09:09	09:39	10:09	10:39	11:09	11:39	12:09	12:39	13:09	13:39	14:09	14:39	15:09	15:39	16:09
<b>Margam Road before Twelve Nights, Margam</b>		<b>07:40</b>	<b>08:10</b>	<b>08:40</b>	<b>09:10</b>	<b>09:40</b>	<b>10:10</b>	<b>10:40</b>	<b>11:10</b>	<b>11:40</b>	<b>12:10</b>	<b>12:40</b>	<b>13:10</b>	<b>13:40</b>	<b>14:10</b>	<b>14:40</b>	<b>15:10</b>	<b>15:40</b>	<b>16:10</b>
Margam, nr Tollgate Park		07:41	08:11	08:41	09:11	09:41	10:11	10:41	11:11	11:41	12:11	12:41	13:11	13:41	14:11	14:41	15:11	15:41	16:11
Margam, nr Margam Crematorium		07:43	08:13	08:43	09:13	09:43	10:13	10:43	11:13	11:43	12:13	12:43	13:13	13:43	14:13	14:43	15:13	15:43	16:13
<b>A48 before Margam Park, Groes</b>		<b>07:44</b>	<b>08:14</b>	<b>08:44</b>	<b>09:14</b>	<b>09:44</b>	<b>10:14</b>	<b>10:44</b>	<b>11:14</b>	<b>11:44</b>	<b>12:14</b>	<b>12:44</b>	<b>13:14</b>	<b>13:44</b>	<b>14:14</b>	<b>14:44</b>	<b>15:14</b>	<b>15:44</b>	<b>16:14</b>
A48 before Pont-yr-Offeiriad, Margam		07:45	08:15	08:45	09:15	09:45	10:15	10:45	11:15	11:45	12:15	12:45	13:15	13:45	14:15	14:45	15:15	15:45	16:15
A48 after Old Park Road, Margam		07:45	08:16	08:45	09:16	09:45	10:16	10:45	11:16	11:45	12:16	12:45	13:16	13:45	14:16	14:45	15:16	15:45	16:16
Margam, nr Cwrt-y-Defaid		07:46	08:18	08:46	09:18	09:46	10:18	10:46	11:18	11:46	12:18	12:46	13:18	13:46	14:18	14:46	15:18	15:46	16:18
<b>Margam, o/s Coed Hirwaun Primary School</b>		<b>07:47</b>		<b>08:47</b>		<b>09:47</b>		<b>10:47</b>		<b>11:47</b>		<b>12:47</b>		<b>13:47</b>		<b>14:47</b>		<b>15:47</b>	
Margam, nr Cwrt-y-Defaid Farm		07:50	08:21	08:50	09:21	09:50	10:21	10:50	11:21	11:50	12:21	12:50	13:21	13:50	14:21	14:50	15:21	15:50	16:21
Pyle, nr Cwrt Anghorfa		07:53	08:23	08:53	09:23	09:53	10:23	10:53	11:23	11:53	12:23	12:53	13:23	13:53	14:23	14:53	15:23	15:53	16:23
<b>Pyle, o/s Asda</b>		<b>07:54</b>	<b>08:24</b>	<b>08:54</b>	<b>09:24</b>	<b>09:54</b>	<b>10:24</b>	<b>10:54</b>	<b>11:24</b>	<b>11:54</b>	<b>12:24</b>	<b>12:54</b>	<b>13:24</b>	<b>13:54</b>	<b>14:24</b>	<b>14:54</b>	<b>15:24</b>	<b>15:54</b>	<b>16:24</b>
Stormy Down, nr Stormy Dowr		07:57	08:27	08:57	09:27	09:57	10:27	10:57	11:27	11:57	12:27	12:57	13:27	13:57	14:27	14:57	15:27	15:57	16:27
A48 before Texaco Garage, Laleston		08:00	08:30	09:00	09:30	10:00	10:30	11:00	11:30	12:00	12:30	13:00	13:30	14:00	14:30	15:00	15:30	16:00	16:30
<b>High Street after Mackworth Arms, Laleston</b>		<b>08:01</b>	<b>08:31</b>	<b>09:01</b>	<b>09:31</b>	<b>10:01</b>	<b>10:31</b>	<b>11:01</b>	<b>11:31</b>	<b>12:01</b>	<b>12:31</b>	<b>13:01</b>	<b>13:31</b>	<b>14:01</b>	<b>14:31</b>	<b>15:01</b>	<b>15:31</b>	<b>16:01</b>	<b>16:31</b>
Laleston, nr Village Farm		08:02	08:32	09:02	09:32	10:02	10:32	11:02	11:32	12:02	12:32	13:02	13:32	14:02	14:32	15:02	15:32	16:02	16:32
A473 at Hillcrest, Laleston		08:02	08:32	09:02	09:32	10:02	10:32	11:02	11:32	12:02	12:32	13:02	13:32	14:02	14:32	15:02	15:32	16:02	16:32
Bryntirion, o/s former Ogmores Social Club		08:04	08:34	09:04	09:34	10:04	10:34	11:04	11:34	12:04	12:34	13:04	13:34	14:04	14:34	15:04	15:34	16:04	16:34

Bryntirion Hill before Broadlands, Bryntirion	08:04	08:34	09:04	09:34	10:04	10:34	11:04	11:34	12:04	12:34	13:04	13:34	14:04	14:34	15:04	15:34	16:04	16:34
Bryntirion Hill before Phillip Avenue, Bryntirion	08:05	08:35	09:05	09:35	10:05	10:35	11:05	11:35	12:05	12:35	13:05	13:35	14:05	14:35	15:05	15:35	16:05	16:35
Bridgend, adj Phone Box West House Dip	08:06	08:36	09:06	09:36	10:06	10:36	11:06	11:36	12:06	12:36	13:06	13:36	14:06	14:36	15:06	15:36	16:06	16:36
Park Street before West House Corner, Newcastle	08:07	08:37	09:07	09:37	10:07	10:37	11:07	11:37	12:07	12:37	13:07	13:37	14:07	14:37	15:07	15:37	16:07	16:37
<b>Bridgend, Bridgend Bus Station Stand 10 (Bay 10) arr</b>	<b>08:10</b>	<b>08:40</b>	<b>09:10</b>	<b>09:40</b>	<b>10:10</b>	<b>10:40</b>	<b>11:10</b>	<b>11:40</b>	<b>12:10</b>	<b>12:40</b>	<b>13:10</b>	<b>13:40</b>	<b>14:10</b>	<b>14:40</b>	<b>15:10</b>	<b>15:40</b>	<b>16:10</b>	<b>16:40</b>

---

<b>West Way at Swansea Bus Station Stand G, Swansea</b>	<i>dep</i>	15:50	16:20	16:50	17:20	17:50	18:20	18:50	19:15
St Thomas, opp Sainsbury's Quay Parade		15:51	16:21	16:51	17:21	17:51	18:21	18:51	19:16
St Thomas, o/s Cape Horner		15:53	16:23	16:53	17:23	17:53	18:23	18:53	19:18
Port Tennant, nr Old Police Station		15:54	16:24	16:54	17:24	17:54	18:24	18:54	19:19
Port Tennant, nr Union Inn		15:55	16:25	16:55	17:25	17:55	18:25	18:55	19:20
Port Tennant, nr former Vale of Neath		15:57	16:27	16:57	17:27	17:57	18:27	18:57	19:22
<b>Jersey Marine, opp Bay Campus</b>		<b>16:01</b>	<b>16:31</b>	<b>17:01</b>	<b>17:31</b>	<b>18:01</b>	<b>18:31</b>	<b>19:01</b>	<b>19:26</b>
Crymlyn Burrows, nr Jersey Marine		16:03	16:33	17:03	17:33	18:03	18:33	19:03	19:28
<b>A48 after Briton Ferry Roundabout, Briton Ferry</b>		<b>16:10</b>	<b>16:40</b>	<b>17:10</b>	<b>17:40</b>	<b>18:10</b>	<b>18:40</b>	<b>19:10</b>	<b>19:35</b>
Baglan, opp Pinewood Terrace		16:14	16:44	17:14	17:44	18:14	18:44	19:14	19:39
Baglan, nr St Catherine's Church		16:17	16:47	17:17	17:47	18:17	18:47	19:17	19:42
Baglan, nr The Nurseries		16:18	16:48	17:18	17:48	18:18	18:48	19:18	19:43
Dinas Baglan Road after Dinas Baglan Road, Aberavon		16:20	16:50	17:20	17:50	18:20	18:50	19:20	19:45
Aberavon, nr The Elms		16:22	16:52	17:22	17:52	18:22	18:52	19:22	19:47
Aberavon, opp 75 Pentyla		16:23	16:53	17:23	17:53	18:23	18:53	19:23	19:48
<b>Heilbronn Way at Port Talbot Bus Station Stand 6, Port Talbot</b>	<i>arr</i>	<b>16:26</b>	<b>16:56</b>	<b>17:26</b>	<b>17:56</b>	<b>18:26</b>	<b>18:56</b>	<b>19:26</b>	<b>19:51</b>
<b>Heilbronn Way at Port Talbot Bus Station Stand 6, Port Talbot</b>	<i>dep</i>	<b>16:29</b>	<b>16:59</b>	<b>17:29</b>	<b>17:59</b>	<b>18:29</b>		<b>19:29</b>	
<b>Port Talbot, Port Talbot Parkway Stand 4 (Stand 4)</b>	<i>arr</i>	<b>16:30</b>	<b>17:00</b>	<b>17:30</b>	<b>18:00</b>	<b>18:30</b>		<b>19:30</b>	
<b>Port Talbot, Port Talbot Parkway Stand 4 (Stand 4)</b>	<i>dep</i>	<b>16:33</b>	<b>17:03</b>	<b>17:33</b>	<b>18:03</b>	<b>18:33</b>		<b>19:33</b>	
Port Talbot, nr Plaza		16:34	17:04	17:34	18:04	18:34		19:34	
Central School, nr Abbey Road		16:35	17:05	17:35	18:05	18:35		19:35	
Taibach, o/s Memorial Park		16:35	17:05	17:35	18:05	18:35		19:35	
Taibach, opp Taibach Post Office		16:36	17:06	17:36	18:06	18:36		19:36	
Taibach, opp Eastern School		16:37	17:07	17:37	18:07	18:37		19:37	
Groeswen Hospital, nr Groeswen		16:38	17:08	17:38	18:08	18:38		19:38	
Margam Road after Earl Road, Margam		16:39	17:09	17:39	18:09	18:39		19:39	
Margam Road before Blue Star Garage, Margam		16:39	17:09	17:39	18:09	18:39		19:39	
<b>Margam Road before Twelve Nights, Margam</b>		<b>16:40</b>	<b>17:10</b>	<b>17:40</b>	<b>18:10</b>	<b>18:40</b>		<b>19:40</b>	
Margam, nr Tollgate Park		16:41	17:11	17:41	18:11	18:41		19:41	
Margam, nr Margam Crematorium		16:43	17:13	17:43	18:13	18:43		19:43	
<b>A48 before Margam Park, Groes</b>		<b>16:44</b>	<b>17:14</b>	<b>17:44</b>	<b>18:14</b>	<b>18:44</b>		<b>19:44</b>	
A48 before Pont-yr-Offeiriad, Margam		16:45	17:15	17:45	18:15	18:45		19:45	
A48 after Old Park Road, Margam		16:45	17:16	17:45	18:16	18:46		19:46	
Margam, nr Cwrt-y-Defaid		16:46	17:18	17:46	18:18	18:48		19:48	
<b>Margam, o/s Coed Hirwaun Primary School</b>		<b>16:47</b>	<b>17:47</b>						
Margam, nr Cwrt-y-Defaid Farm		16:50	17:21	17:50	18:21	18:51		19:51	
Pyle, nr Cwrt Anghorfa		16:53	17:23	17:53	18:23	18:53		19:53	
<b>Pyle, o/s Asda</b>		<b>16:54</b>	<b>17:24</b>	<b>17:54</b>	<b>18:24</b>	<b>18:54</b>		<b>19:54</b>	
Stormy Down, nr Stormy Dwr		16:57	17:27	17:57	18:27	18:57		19:57	
A48 before Texaco Garage, Laleston		17:00	17:30	18:00	18:30	19:00		20:00	
<b>High Street after Mackworth Arms, Laleston</b>		<b>17:01</b>	<b>17:31</b>	<b>18:01</b>	<b>18:31</b>	<b>19:01</b>		<b>20:01</b>	
Laleston, nr Village Farm		17:02	17:32	18:02	18:32	19:02		20:02	
A473 at Hillcrest, Laleston		17:02	17:32	18:02	18:32	19:02		20:02	
Bryntirion, o/s former Ogmores Social Club		17:04	17:34	18:04	18:34	19:04		20:04	
Bryntirion Hill before Broadlands, Bryntirion		17:04	17:34	18:04	18:34	19:04		20:04	
Bryntirion Hill before Phillip Avenue, Bryntirion		17:05	17:35	18:05	18:35	19:05		20:05	
Bridgend, adj Phone Box West House Di		17:06	17:36	18:06	18:36	19:06		20:06	
Park Street before West House Corner, Newcastle		17:07	17:37	18:07	18:37	19:07		20:07	
<b>Bridgend, Bridgend Bus Station Stand 10 (Bay 10)</b>	<i>arr</i>	<b>17:10</b>	<b>17:40</b>	<b>18:10</b>	<b>18:40</b>	<b>19:10</b>		<b>20:10</b>	



## Saturdays

West Way at Swansea Bus Station Stand G, Swansea	dep	07:20	07:50	08:20	08:50	09:20	09:50	10:20	10:50	11:20	11:50	12:20	12:50	13:20	13:50	14:20	14:50	15:20	15:50
St Thomas, opp Sainsbury's Quay Parade		07:21	07:51	08:21	08:51	09:21	09:51	10:21	10:51	11:21	11:51	12:21	12:51	13:21	13:51	14:21	14:51	15:21	15:51
St Thomas, o/s Cape Horner		07:23	07:53	08:23	08:53	09:23	09:53	10:23	10:53	11:23	11:53	12:23	12:53	13:23	13:53	14:23	14:53	15:23	15:53
Port Tennant, nr Old Police Station		07:24	07:54	08:24	08:54	09:24	09:54	10:24	10:54	11:24	11:54	12:24	12:54	13:24	13:54	14:24	14:54	15:24	15:54
Port Tennant, nr Union Inn		07:25	07:55	08:25	08:55	09:25	09:55	10:25	10:55	11:25	11:55	12:25	12:55	13:25	13:55	14:25	14:55	15:25	15:55
Port Tennant, nr former Vale of Neath		07:27	07:57	08:27	08:57	09:27	09:57	10:27	10:57	11:27	11:57	12:27	12:57	13:27	13:57	14:27	14:57	15:27	15:57
<b>Jersey Marine, opp Bay Campus</b>		<b>07:31</b>	<b>08:01</b>	<b>08:31</b>	<b>09:01</b>	<b>09:31</b>	<b>10:01</b>	<b>10:31</b>	<b>11:01</b>	<b>11:31</b>	<b>12:01</b>	<b>12:31</b>	<b>13:01</b>	<b>13:31</b>	<b>14:01</b>	<b>14:31</b>	<b>15:01</b>	<b>15:31</b>	<b>16:01</b>
Crymlyn Burrows, nr Jersey Marine		07:33	08:03	08:33	09:03	09:33	10:03	10:33	11:03	11:33	12:03	12:33	13:03	13:33	14:03	14:33	15:03	15:33	16:03
<b>A48 after Briton Ferry Roundabout, Briton Ferry</b>		<b>07:40</b>	<b>08:10</b>	<b>08:40</b>	<b>09:10</b>	<b>09:40</b>	<b>10:10</b>	<b>10:40</b>	<b>11:10</b>	<b>11:40</b>	<b>12:10</b>	<b>12:40</b>	<b>13:10</b>	<b>13:40</b>	<b>14:10</b>	<b>14:40</b>	<b>15:10</b>	<b>15:40</b>	<b>16:10</b>
Baglan, opp Pinewood Terrace		07:44	08:14	08:44	09:14	09:44	10:14	10:44	11:14	11:44	12:14	12:44	13:14	13:44	14:14	14:44	15:14	15:44	16:14
Baglan, nr St Catherine's Church		07:47	08:17	08:47	09:17	09:47	10:17	10:47	11:17	11:47	12:17	12:47	13:17	13:47	14:17	14:47	15:17	15:47	16:17
Baglan, nr The Nurseries		07:48	08:18	08:48	09:18	09:48	10:18	10:48	11:18	11:48	12:18	12:48	13:18	13:48	14:18	14:48	15:18	15:48	16:18
Dinas Baglan Road after Dinas Baglan Road, Aberavon		07:50	08:20	08:50	09:20	09:50	10:20	10:50	11:20	11:50	12:20	12:50	13:20	13:50	14:20	14:50	15:20	15:50	16:20
Aberavon, nr The Elms		07:52	08:22	08:52	09:22	09:52	10:22	10:52	11:22	11:52	12:22	12:52	13:22	13:52	14:22	14:52	15:22	15:52	16:22
Aberavon, opp 75 Pentyla		07:53	08:23	08:53	09:23	09:53	10:23	10:53	11:23	11:53	12:23	12:53	13:23	13:53	14:23	14:53	15:23	15:53	16:23
<b>Heilbronn Way at Port Talbot Bus Station Stand 6, Port Talbot</b>	<b>arr</b>	<b>07:56</b>	<b>08:26</b>	<b>08:56</b>	<b>09:26</b>	<b>09:56</b>	<b>10:26</b>	<b>10:56</b>	<b>11:26</b>	<b>11:56</b>	<b>12:26</b>	<b>12:56</b>	<b>13:26</b>	<b>13:56</b>	<b>14:26</b>	<b>14:56</b>	<b>15:26</b>	<b>15:56</b>	<b>16:26</b>
<b>Heilbronn Way at Port Talbot Bus Station Stand 6, Port Talbot</b>	<b>dep</b>	<b>07:59</b>	<b>08:29</b>	<b>08:59</b>	<b>09:29</b>	<b>09:59</b>	<b>10:29</b>	<b>10:59</b>	<b>11:29</b>	<b>11:59</b>	<b>12:29</b>	<b>12:59</b>	<b>13:29</b>	<b>13:59</b>	<b>14:29</b>	<b>14:59</b>	<b>15:29</b>	<b>15:59</b>	<b>16:29</b>
<b>Port Talbot, Port Talbot Parkway Stand 4 (Stand 4)</b>	<b>arr</b>	<b>08:04</b>	<b>08:30</b>	<b>09:04</b>	<b>09:30</b>	<b>10:04</b>	<b>10:30</b>	<b>11:04</b>	<b>11:30</b>	<b>12:04</b>	<b>12:30</b>	<b>13:04</b>	<b>13:30</b>	<b>14:04</b>	<b>14:30</b>	<b>15:04</b>	<b>15:30</b>	<b>16:04</b>	<b>16:30</b>
<b>Port Talbot, Port Talbot Parkway Stand 4 (Stand 4)</b>	<b>dep</b>	<b>08:07</b>	<b>08:33</b>	<b>09:07</b>	<b>09:33</b>	<b>10:07</b>	<b>10:33</b>	<b>11:07</b>	<b>11:33</b>	<b>12:07</b>	<b>12:33</b>	<b>13:07</b>	<b>13:33</b>	<b>14:07</b>	<b>14:33</b>	<b>15:07</b>	<b>15:33</b>	<b>16:07</b>	<b>16:33</b>
Port Talbot, nr Plaza		08:07	08:34	09:07	09:34	10:07	10:34	11:07	11:34	12:07	12:34	13:07	13:34	14:07	14:34	15:07	15:34	16:07	16:34
Central School, nr Abbey Road		08:08	08:35	09:08	09:35	10:08	10:35	11:08	11:35	12:08	12:35	13:08	13:35	14:08	14:35	15:08	15:35	16:08	16:35
Taibach, o/s Memorial Park		08:08	08:35	09:08	09:35	10:08	10:35	11:08	11:35	12:08	12:35	13:08	13:35	14:08	14:35	15:08	15:35	16:08	16:35
Taibach, opp Taibach Post Office		08:08	08:36	09:08	09:36	10:08	10:36	11:08	11:36	12:08	12:36	13:08	13:36	14:08	14:36	15:08	15:36	16:08	16:36
Taibach, opp Eastern School		08:09	08:37	09:09	09:37	10:09	10:37	11:09	11:37	12:09	12:37	13:09	13:37	14:09	14:37	15:09	15:37	16:09	16:37
Groeswen Hospital, nr Groeswen		08:09	08:38	09:09	09:38	10:09	10:38	11:09	11:38	12:09	12:38	13:09	13:38	14:09	14:38	15:09	15:38	16:09	16:38
Margam Road after Earl Road, Margam		08:09	08:39	09:09	09:39	10:09	10:39	11:09	11:39	12:09	12:39	13:09	13:39	14:09	14:39	15:09	15:39	16:09	16:39
Margam Road before Blue Star Garage, Margam		08:10	08:39	09:10	09:39	10:10	10:39	11:10	11:39	12:10	12:39	13:10	13:39	14:10	14:39	15:10	15:39	16:10	16:39
<b>Margam Road before Twelve Nights, Margam</b>		<b>08:10</b>	<b>08:40</b>	<b>09:10</b>	<b>09:40</b>	<b>10:10</b>	<b>10:40</b>	<b>11:10</b>	<b>11:40</b>	<b>12:10</b>	<b>12:40</b>	<b>13:10</b>	<b>13:40</b>	<b>14:10</b>	<b>14:40</b>	<b>15:10</b>	<b>15:40</b>	<b>16:10</b>	<b>16:40</b>
Margam, nr Tollgate Park		08:11	08:41	09:11	09:41	10:11	10:41	11:11	11:41	12:11	12:41	13:11	13:41	14:11	14:41	15:11	15:41	16:11	16:41
Margam, nr Margam Crematorium		08:13	08:43	09:13	09:43	10:13	10:43	11:13	11:43	12:13	12:43	13:13	13:43	14:13	14:43	15:13	15:43	16:13	16:43
<b>A48 before Margam Park, Groes</b>		<b>08:14</b>	<b>08:44</b>	<b>09:14</b>	<b>09:44</b>	<b>10:14</b>	<b>10:44</b>	<b>11:14</b>	<b>11:44</b>	<b>12:14</b>	<b>12:44</b>	<b>13:14</b>	<b>13:44</b>	<b>14:14</b>	<b>14:44</b>	<b>15:14</b>	<b>15:44</b>	<b>16:14</b>	<b>16:44</b>
A48 before Pont-yr-Offeiriad, Margam		08:15	08:45	09:15	09:45	10:15	10:45	11:15	11:45	12:15	12:45	13:15	13:45	14:15	14:45	15:15	15:45	16:15	16:45
A48 after Old Park Road, Margam		08:16	08:45	09:16	09:45	10:16	10:45	11:16	11:45	12:16	12:45	13:16	13:45	14:16	14:45	15:16	15:45	16:16	16:45
Margam, nr Cwrt-y-Defaid		08:18	08:46	09:18	09:46	10:18	10:46	11:18	11:46	12:18	12:46	13:18	13:46	14:18	14:46	15:18	15:46	16:18	16:46
<b>Margam, o/s Coed Hirwaun Primary School</b>			<b>08:47</b>		<b>09:47</b>		<b>10:47</b>		<b>11:47</b>		<b>12:47</b>		<b>13:47</b>		<b>14:47</b>		<b>15:47</b>		<b>16:47</b>
Margam, nr Cwrt-y-Defaid Farm		08:21	08:50	09:21	09:50	10:21	10:50	11:21	11:50	12:21	12:50	13:21	13:50	14:21	14:50	15:21	15:50	16:21	16:50
Pyle, nr Cwrt Anghorfa		08:23	08:53	09:23	09:53	10:23	10:53	11:23	11:53	12:23	12:53	13:23	13:53	14:23	14:53	15:23	15:53	16:23	16:53
<b>Pyle, o/s Asda</b>		<b>08:24</b>	<b>08:54</b>	<b>09:24</b>	<b>09:54</b>	<b>10:24</b>	<b>10:54</b>	<b>11:24</b>	<b>11:54</b>	<b>12:24</b>	<b>12:54</b>	<b>13:24</b>	<b>13:54</b>	<b>14:24</b>	<b>14:54</b>	<b>15:24</b>	<b>15:54</b>	<b>16:24</b>	<b>16:54</b>
Stormy Down, nr Stormy Dowr		08:27	08:57	09:27	09:57	10:27	10:57	11:27	11:57	12:27	12:57	13:27	13:57	14:27	14:57	15:27	15:57	16:27	16:57
A48 before Texaco Garage, Laleston		08:30	09:00	09:30	10:00	10:30	11:00	11:30	12:00	12:30	13:00	13:30	14:00	14:30	15:00	15:30	16:00	16:30	17:00
<b>High Street after Mackworth Arms, Laleston</b>		<b>08:31</b>	<b>09:01</b>	<b>09:31</b>	<b>10:01</b>	<b>10:31</b>	<b>11:01</b>	<b>11:31</b>	<b>12:01</b>	<b>12:31</b>	<b>13:01</b>	<b>13:31</b>	<b>14:01</b>	<b>14:31</b>	<b>15:01</b>	<b>15:31</b>	<b>16:01</b>	<b>16:31</b>	<b>17:01</b>
Laleston, nr Village Farm		08:32	09:02	09:32	10:02	10:32	11:02	11:32	12:02	12:32	13:02	13:32	14:02	14:32	15:02	15:32	16:02	16:32	17:02
A473 at Hillcrest, Laleston		08:32	09:02	09:32	10:02	10:32	11:02	11:32	12:02	12:32	13:02	13:32	14:02	14:32	15:02	15:32	16:02	16:32	17:02
Bryntirion, o/s former Ogmores Social Club		08:34	09:04	09:34	10:04	10:34	11:04	11:34	12:04	12:34	13:04	13:34	14:04	14:34	15:04	15:34	16:04	16:34	17:04



Bryntirion Hill before Broadlands, Bryntirion	08:34	09:04	09:34	10:04	10:34	11:04	11:34	12:04	12:34	13:04	13:34	14:04	14:34	15:04	15:34	16:04	16:34	17:04
Bryntirion Hill before Phillip Avenue, Bryntirion	08:35	09:05	09:35	10:05	10:35	11:05	11:35	12:05	12:35	13:05	13:35	14:05	14:35	15:05	15:35	16:05	16:35	17:05
Bridgend, adj Phone Box West House Dip	08:36	09:06	09:36	10:06	10:36	11:06	11:36	12:06	12:36	13:06	13:36	14:06	14:36	15:06	15:36	16:06	16:36	17:06
Park Street before West House Corner, Newcastle	08:37	09:07	09:37	10:07	10:37	11:07	11:37	12:07	12:37	13:07	13:37	14:07	14:37	15:07	15:37	16:07	16:37	17:07
<b>Bridgend, Bridgend Bus Station Stand 10 (Bay 10) arr</b>	<b>08:40</b>	<b>09:10</b>	<b>09:40</b>	<b>10:10</b>	<b>10:40</b>	<b>11:10</b>	<b>11:40</b>	<b>12:10</b>	<b>12:40</b>	<b>13:10</b>	<b>13:40</b>	<b>14:10</b>	<b>14:40</b>	<b>15:10</b>	<b>15:40</b>	<b>16:10</b>	<b>16:40</b>	<b>17:10</b>

<b>West Way at Swansea Bus Station Stand G, Swansea</b>	<i>dep</i>	16:20	16:50	17:20	17:50	18:20	18:50	19:15
St Thomas, opp Sainsbury's Quay Parade		16:21	16:51	17:21	17:51	18:21	18:51	19:16
St Thomas, o/s Cape Horner		16:23	16:53	17:23	17:53	18:23	18:53	19:18
Port Tennant, nr Old Police Station		16:24	16:54	17:24	17:54	18:24	18:54	19:19
Port Tennant, nr Union Inn		16:25	16:55	17:25	17:55	18:25	18:55	19:20
Port Tennant, nr former Vale of Neath		16:27	16:57	17:27	17:57	18:27	18:57	19:22
<b>Jersey Marine, opp Bay Campus</b>		<b>16:31</b>	<b>17:01</b>	<b>17:31</b>	<b>18:01</b>	<b>18:31</b>	<b>19:01</b>	<b>19:26</b>
Crymlyn Burrows, nr Jersey Marine		16:33	17:03	17:33	18:03	18:33	19:03	19:28
<b>A48 after Briton Ferry Roundabout, Briton Ferry</b>		<b>16:40</b>	<b>17:10</b>	<b>17:40</b>	<b>18:10</b>	<b>18:40</b>	<b>19:10</b>	<b>19:35</b>
Baglan, opp Pinewood Terrace		16:44	17:14	17:44	18:14	18:44	19:14	19:39
Baglan, nr St Catherine's Church		16:47	17:17	17:47	18:17	18:47	19:17	19:42
Baglan, nr The Nurseries		16:48	17:18	17:48	18:18	18:48	19:18	19:43
Dinas Baglan Road after Dinas Baglan Road, Aberavon		16:50	17:20	17:50	18:20	18:50	19:20	19:45
Aberavon, nr The Elms		16:52	17:22	17:52	18:22	18:52	19:22	19:47
Aberavon, opp 75 Pentyla		16:53	17:23	17:53	18:23	18:53	19:23	19:48
<b>Heilbronn Way at Port Talbot Bus Station Stand 6, Port Talbot</b>	<i>arr</i>	<b>16:56</b>	<b>17:26</b>	<b>17:56</b>	<b>18:26</b>	<b>18:56</b>	<b>19:26</b>	<b>19:51</b>
<b>Heilbronn Way at Port Talbot Bus Station Stand 6, Port Talbot</b>	<i>dep</i>	<b>16:59</b>	<b>17:29</b>	<b>17:59</b>	<b>18:29</b>		<b>19:29</b>	
<b>Port Talbot, Port Talbot Parkway Stand 4 (Stand 4)</b>	<i>arr</i>	<b>17:04</b>	<b>17:30</b>	<b>18:04</b>	<b>18:34</b>		<b>19:34</b>	
<b>Port Talbot, Port Talbot Parkway Stand 4 (Stand 4)</b>	<i>dep</i>	<b>17:07</b>	<b>17:33</b>	<b>18:07</b>	<b>18:37</b>		<b>19:37</b>	
Port Talbot, nr Plaza		17:07	17:34	18:07	18:37		19:37	
Central School, nr Abbey Road		17:08	17:35	18:08	18:38		19:38	
Taibach, o/s Memorial Park		17:08	17:35	18:08	18:38		19:38	
Taibach, opp Taibach Post Office		17:08	17:36	18:08	18:38		19:38	
Taibach, opp Eastern School		17:09	17:37	18:09	18:39		19:39	
Groeswen Hospital, nr Groeswen		17:09	17:38	18:09	18:39		19:39	
Margam Road after Earl Road, Margam		17:09	17:39	18:09	18:39		19:39	
Margam Road before Blue Star Garage, Margam		17:10	17:39	18:10	18:40		19:40	
<b>Margam Road before Twelve Nights, Margam</b>		<b>17:10</b>	<b>17:40</b>	<b>18:10</b>	<b>18:40</b>		<b>19:40</b>	
Margam, nr Tollgate Park		17:11	17:41	18:11	18:41		19:41	
Margam, nr Margam Crematorium		17:13	17:43	18:13	18:43		19:43	
<b>A48 before Margam Park, Groes</b>		<b>17:14</b>	<b>17:44</b>	<b>18:14</b>	<b>18:44</b>		<b>19:44</b>	
A48 before Pont-yr-Offeiriad, Margam		17:15	17:45	18:15	18:45		19:45	
A48 after Old Park Road, Margam		17:16	17:45	18:16	18:46		19:46	
Margam, nr Cwrt-y-Defaid		17:18	17:46	18:18	18:48		19:48	
<b>Margam, o/s Coed Hirwaun Primary School</b>			<b>17:47</b>					
Margam, nr Cwrt-y-Defaid Farm		17:21	17:50	18:21	18:51		19:51	
Pyle, nr Cwrt Anghorfa		17:23	17:53	18:23	18:53		19:53	
<b>Pyle, o/s Asda</b>		<b>17:24</b>	<b>17:54</b>	<b>18:24</b>	<b>18:54</b>		<b>19:54</b>	
Stormy Down, nr Stormy Dowl		17:27	17:57	18:27	18:57		19:57	
A48 before Texaco Garage, Laleston		17:30	18:00	18:30	19:00		20:00	
<b>High Street after Mackworth Arms, Laleston</b>		<b>17:31</b>	<b>18:01</b>	<b>18:31</b>	<b>19:01</b>		<b>20:01</b>	
Laleston, nr Village Farm		17:32	18:02	18:32	19:02		20:02	
A473 at Hillcrest, Laleston		17:32	18:02	18:32	19:02		20:02	
Bryntirion, o/s former Ogmores Social Club		17:34	18:04	18:34	19:04		20:04	
Bryntirion Hill before Broadlands, Bryntirion		17:34	18:04	18:34	19:04		20:04	
Bryntirion Hill before Phillip Avenue, Bryntirion		17:35	18:05	18:35	19:05		20:05	
Bridgend, adj Phone Box West House Di		17:36	18:06	18:36	19:06		20:06	
Park Street before West House Corner, Newcastle		17:37	18:07	18:37	19:07		20:07	
<b>Bridgend, Bridgend Bus Station Stand 10 (Bay 10)</b>	<i>arr</i>	<b>17:40</b>	<b>18:10</b>	<b>18:40</b>	<b>19:10</b>		<b>20:10</b>	



## Sundays

<b>West Way at Swansea Bus Station Stand G, Swansea</b>	<b>dep</b>	<b>09:50</b>	<b>10:50</b>	<b>11:50</b>	<b>12:50</b>	<b>13:50</b>	<b>14:50</b>	<b>15:50</b>	<b>16:50</b>	<b>17:50</b>	<b>18:50</b>
St Thomas, opp Sainsbury's Quay Parade		09:52	10:52	11:52	12:52	13:52	14:52	15:52	16:52	17:52	18:52
Port Tennant, nr Union Inn		09:55	10:55	11:55	12:55	13:55	14:55	15:55	16:55	17:55	18:55
Port Tennant, nr former Vale of Neath		09:56	10:56	11:56	12:56	13:56	14:56	15:56	16:56	17:56	18:56
<b>Jersey Marine, opp Bay Campus</b>		<b>10:00</b>	<b>11:00</b>	<b>12:00</b>	<b>13:00</b>	<b>14:00</b>	<b>15:00</b>	<b>16:00</b>	<b>17:00</b>	<b>18:00</b>	<b>19:00</b>
Crymlyn Burrows, nr Jersey Marine		10:01	11:01	12:01	13:01	14:01	15:01	16:01	17:01	18:01	19:01
<b>A48 after Briton Ferry Roundabout, Briton Ferry</b>		<b>10:06</b>	<b>11:06</b>	<b>12:06</b>	<b>13:06</b>	<b>14:06</b>	<b>15:06</b>	<b>16:06</b>	<b>17:06</b>	<b>18:06</b>	<b>19:06</b>
Baglan, opp Pinewood Terrace		10:07	11:07	12:07	13:07	14:07	15:07	16:07	17:07	18:07	19:07
<b>Baglan, nr St Catherine's Church</b>		<b>10:09</b>	<b>11:09</b>	<b>12:09</b>	<b>13:09</b>	<b>14:09</b>	<b>15:09</b>	<b>16:09</b>	<b>17:09</b>	<b>18:09</b>	<b>19:09</b>
Baglan, nr The Nurseries		10:10	11:10	12:10	13:10	14:10	15:10	16:10	17:10	18:10	19:10
Dinas Baglan Road after Dinas Baglan Road, Aberavon		10:11	11:11	12:11	13:11	14:11	15:11	16:11	17:11	18:11	19:11
Aberavon, nr The Elms		10:12	11:12	12:12	13:12	14:12	15:12	16:12	17:12	18:12	19:12
Aberavon, opp 75 Pentyla		10:12	11:12	12:12	13:12	14:12	15:12	16:12	17:12	18:12	19:12
<b>Heilbronn Way at Port Talbot Bus Station Stand 6, Port Talbot</b>	<b>arr</b>	<b>10:15</b>	<b>11:15</b>	<b>12:15</b>	<b>13:15</b>	<b>14:15</b>	<b>15:15</b>	<b>16:15</b>	<b>17:15</b>	<b>18:15</b>	<b>19:15</b>
<b>Heilbronn Way at Port Talbot Bus Station Stand 6, Port Talbot</b>	<b>dep</b>	<b>10:25</b>	<b>11:25</b>	<b>12:25</b>	<b>13:25</b>	<b>14:25</b>	<b>15:25</b>	<b>16:25</b>	<b>17:25</b>	<b>18:25</b>	
<b>Port Talbot, Port Talbot Parkway Stand 4 (Stand 4)</b>		<b>10:27</b>	<b>11:27</b>	<b>12:27</b>	<b>13:27</b>	<b>14:27</b>	<b>15:27</b>	<b>16:27</b>	<b>17:27</b>	<b>18:27</b>	
Port Talbot, nr Plaza		10:27	11:27	12:27	13:27	14:27	15:27	16:27	17:27	18:27	
Central School, nr Abbey Road		10:28	11:28	12:28	13:28	14:28	15:28	16:28	17:28	18:28	
Taibach, o/s Memorial Park		10:29	11:29	12:29	13:29	14:29	15:29	16:29	17:29	18:29	
<b>Taibach, opp Taibach Post Office</b>		<b>10:30</b>	<b>11:30</b>	<b>12:30</b>	<b>13:30</b>	<b>14:30</b>	<b>15:30</b>	<b>16:30</b>	<b>17:30</b>	<b>18:30</b>	
Taibach, opp Eastern School		10:30	11:30	12:30	13:30	14:30	15:30	16:30	17:30	18:30	
Groeswen Hospital, nr Groeswen		10:31	11:31	12:31	13:31	14:31	15:31	16:31	17:31	18:31	
Margam Road after Earl Road, Margam		10:32	11:32	12:32	13:32	14:32	15:32	16:32	17:32	18:32	
Margam Road before Blue Star Garage, Margam		10:33	11:33	12:33	13:33	14:33	15:33	16:33	17:33	18:33	
Margam Road before Twelve Nights, Margam		10:33	11:33	12:33	13:33	14:33	15:33	16:33	17:33	18:33	
<b>Margam, nr Tollgate Park</b>	<b>arr</b>	<b>10:35</b>	<b>11:35</b>	<b>12:35</b>	<b>13:35</b>	<b>14:35</b>	<b>15:35</b>	<b>16:35</b>	<b>17:35</b>	<b>18:35</b>	

Compiled from data for the period Thu 27-Jul-2023 to Wed 02-Aug-2023. Times not in bold are estimated by using the distance between the stops.

Mondays to Fridays

<b>Church Street at Maesteg Bus Station Stand 3, Maesteg</b>	<b>dep</b>	<b>07:33</b>	<b>08:33</b>	<b>09:33</b>	<b>10:33</b>	<b>11:33</b>	<b>12:33</b>	<b>13:33</b>	<b>14:33</b>	<b>15:33</b>	<b>16:33</b>	<b>17:33</b>	<b>18:45</b>
Neath Road after Brynmawr Place, Maesteg		07:34	08:34	09:34	10:34	11:34	12:34	13:34	14:34	15:34	16:34	17:34	18:46
Neath Road before Maesteg General Hospital, Maesteg		07:35	08:35	09:35	10:35	11:35	12:35	13:35	14:35	15:35	16:35	17:35	18:47
<b>Maesteg Road before Royal Oak, Bryn</b>		<b>07:41</b>	<b>08:41</b>	<b>09:41</b>	<b>10:41</b>	<b>11:41</b>	<b>12:41</b>	<b>13:41</b>	<b>14:41</b>	<b>15:41</b>	<b>16:41</b>	<b>17:41</b>	<b>18:53</b>
Bryn, adj junct Varteg Row		07:41	08:41	09:41	10:41	11:41	12:41	13:41	14:41	15:41	16:41	17:41	18:53
Bryn, opp Bryn Village Hall		07:41	08:41	09:41	10:41	11:41	12:41	13:41	14:41	15:41	16:41	17:41	18:53
Bryngyros Street after Bryn War Memorial, Bryn		07:42	08:42	09:42	10:42	11:42	12:42	13:42	14:42	15:42	16:42	17:42	18:54
Bryngyros Street before Baldwin Street, Bryn		07:42	08:42	09:42	10:42	11:42	12:42	13:42	14:42	15:42	16:42	17:42	18:54
Bryn, opp Bryn Garage		07:42	08:42	09:42	10:42	11:42	12:42	13:42	14:42	15:42	16:42	17:42	18:54
Bryn, opp Penhyddwaelod		07:44	08:44	09:44	10:44	11:44	12:44	13:44	14:44	15:44	16:44	17:44	18:56
<b>Ynysygwas, opp junct Ynysygwas</b>		<b>07:47</b>	<b>08:47</b>	<b>09:47</b>	<b>10:47</b>	<b>11:47</b>	<b>12:47</b>	<b>13:47</b>	<b>14:47</b>	<b>15:47</b>	<b>16:47</b>	<b>17:47</b>	<b>18:59</b>
Afan Valley Road in Caer Hendy, Caerhendy		07:48	08:48	09:48	10:48	11:48	12:48	13:48	14:48	15:48	16:48	17:48	19:00
Lletyharri after Oaklands, Lletyharri		07:49	08:49	09:49	10:49	11:49	12:49	13:49	14:49	15:49	16:49	17:49	19:01
Lletyharri at Llety Harri, Lletyharri		07:50	08:50	09:50	10:50	11:50	12:50	13:50	14:50	15:50	16:50	17:50	19:02
Pen-y-Cae, nr Capel Saron		07:50	08:50	09:50	10:50	11:50	12:50	13:50	14:50	15:50	16:50	17:50	19:02
Pen-y-cae Road after Gwar-y-Caeau, Pen-y-Cae		07:51	08:51	09:51	10:51	11:51	12:51	13:51	14:51	15:51	16:51	17:51	19:03
Pen-y-Cae, o/s Chapel of Ease		07:52	08:52	09:52	10:52	11:52	12:52	13:52	14:52	15:52	16:52	17:52	19:04
Abbey Road before Connaught Street, Pen-y-Cae		07:53	08:53	09:53	10:53	11:53	12:53	13:53	14:53	15:53	16:53	17:53	19:05
Abbey Road after Gower Street, Pen-y-Cae		07:53	08:53	09:53	10:53	11:53	12:53	13:53	14:53	15:53	16:53	17:53	19:05
Talbot Road after Abbey Road, Taibach		07:53	08:53	09:53	10:53	11:53	12:53	13:53	14:53	15:53	16:53	17:53	19:05
Port Talbot, o/s The Legion		07:54	08:54	09:54	10:54	11:54	12:54	13:54	14:54	15:54	16:54	17:54	19:06
<b>Port Talbot, Port Talbot Parkway Stand 5 (Stand 5)</b>		<b>07:55</b>	<b>08:55</b>	<b>09:55</b>	<b>10:55</b>	<b>11:55</b>	<b>12:55</b>	<b>13:55</b>	<b>14:55</b>	<b>15:55</b>	<b>16:55</b>	<b>17:55</b>	<b>19:07</b>
<b>Heilbronn Way at Port Talbot Bus Station Stand 7, Port Talbot</b>	<b>arr</b>	<b>07:57</b>	<b>08:57</b>	<b>09:57</b>	<b>10:57</b>	<b>11:57</b>	<b>12:57</b>	<b>13:57</b>	<b>14:57</b>	<b>15:57</b>	<b>16:57</b>	<b>17:57</b>	<b>19:09</b>

Compiled from data for the period Thu 27-Jul-2023 to Wed 02-Aug-2023. Times not in bold are estimated by using the distance between the stops.

## Saturdays

<b>Church Street at Maesteg Bus Station Stand 3, Maesteg</b>	<b>dep</b>	<b>07:33</b>	<b>08:33</b>	<b>09:33</b>	<b>10:33</b>	<b>11:33</b>	<b>12:33</b>	<b>13:33</b>	<b>14:33</b>	<b>15:33</b>	<b>16:33</b>	<b>17:33</b>	<b>18:45</b>
Neath Road after Brynmawr Place, Maesteg		07:34	08:34	09:34	10:34	11:34	12:34	13:34	14:34	15:34	16:34	17:34	18:46
Neath Road before Maesteg General Hospital, Maesteg		07:35	08:35	09:35	10:35	11:35	12:35	13:35	14:35	15:35	16:35	17:35	18:47
<b>Maesteg Road before Royal Oak, Bryn</b>		<b>07:41</b>	<b>08:41</b>	<b>09:41</b>	<b>10:41</b>	<b>11:41</b>	<b>12:41</b>	<b>13:41</b>	<b>14:41</b>	<b>15:41</b>	<b>16:41</b>	<b>17:41</b>	<b>18:53</b>
Bryn, adj junct Varteg Row		07:41	08:41	09:41	10:41	11:41	12:41	13:41	14:41	15:41	16:41	17:41	18:53
Bryn, opp Bryn Village Hall		07:41	08:41	09:41	10:41	11:41	12:41	13:41	14:41	15:41	16:41	17:41	18:53
Bryngyros Street after Bryn War Memorial, Bryn		07:42	08:42	09:42	10:42	11:42	12:42	13:42	14:42	15:42	16:42	17:42	18:54
Bryngyros Street before Baldwin Street, Bryn		07:42	08:42	09:42	10:42	11:42	12:42	13:42	14:42	15:42	16:42	17:42	18:54
Bryn, opp Bryn Garage		07:42	08:42	09:42	10:42	11:42	12:42	13:42	14:42	15:42	16:42	17:42	18:54
Bryn, opp Penhyddwaelod		07:44	08:44	09:44	10:44	11:44	12:44	13:44	14:44	15:44	16:44	17:44	18:56
<b>Ynysygwas, opp junct Ynysygwas</b>		<b>07:47</b>	<b>08:47</b>	<b>09:47</b>	<b>10:47</b>	<b>11:47</b>	<b>12:47</b>	<b>13:47</b>	<b>14:47</b>	<b>15:47</b>	<b>16:47</b>	<b>17:47</b>	<b>18:59</b>
Afan Valley Road in Caer Hendy, Caerhendy		07:48	08:48	09:48	10:48	11:48	12:48	13:48	14:48	15:48	16:48	17:48	19:00
Lletyharri after Oaklands, Lletyharri		07:49	08:49	09:49	10:49	11:49	12:49	13:49	14:49	15:49	16:49	17:49	19:01
Lletyharri at Llety Harri, Lletyharri		07:50	08:50	09:50	10:50	11:50	12:50	13:50	14:50	15:50	16:50	17:50	19:02
Pen-y-Cae, nr Capel Saron		07:50	08:50	09:50	10:50	11:50	12:50	13:50	14:50	15:50	16:50	17:50	19:02
Pen-y-cae Road after Gwar-y-Caeau, Pen-y-Cae		07:51	08:51	09:51	10:51	11:51	12:51	13:51	14:51	15:51	16:51	17:51	19:03
Pen-y-Cae, o/s Chapel of Ease		07:52	08:52	09:52	10:52	11:52	12:52	13:52	14:52	15:52	16:52	17:52	19:04
Abbey Road before Connaught Street, Pen-y-Cae		07:53	08:53	09:53	10:53	11:53	12:53	13:53	14:53	15:53	16:53	17:53	19:05
Abbey Road after Gower Street, Pen-y-Cae		07:53	08:53	09:53	10:53	11:53	12:53	13:53	14:53	15:53	16:53	17:53	19:05
Talbot Road after Abbey Road, Taibach		07:53	08:53	09:53	10:53	11:53	12:53	13:53	14:53	15:53	16:53	17:53	19:05
Port Talbot, o/s The Legion		07:54	08:54	09:54	10:54	11:54	12:54	13:54	14:54	15:54	16:54	17:54	19:06
<b>Port Talbot, Port Talbot Parkway Stand 5 (Stand 5)</b>		<b>07:55</b>	<b>08:55</b>	<b>09:55</b>	<b>10:55</b>	<b>11:55</b>	<b>12:55</b>	<b>13:55</b>	<b>14:55</b>	<b>15:55</b>	<b>16:55</b>	<b>17:55</b>	<b>19:07</b>
<b>Heilbronn Way at Port Talbot Bus Station Stand 7, Port Talbot</b>	<b>arr</b>	<b>07:57</b>	<b>08:57</b>	<b>09:57</b>	<b>10:57</b>	<b>11:57</b>	<b>12:57</b>	<b>13:57</b>	<b>14:57</b>	<b>15:57</b>	<b>16:57</b>	<b>17:57</b>	<b>19:09</b>

Compiled from data for the period Thu 27-Jul-2023 to Wed 02-Aug-2023. Times not in bold are estimated by using the distance between the stops.

Mondays to Fridays

Heilbronn Way at Port Talbot Bus Station Stand 7, Port Talbot	dep	07:02	08:02	09:02	10:02	11:02	12:02	13:02	14:02	15:02	16:02	17:02	18:15
<b>Port Talbot, Port Talbot Parkway Stand 5 (Stand 5)</b>		<b>07:03</b>	<b>08:03</b>	<b>09:03</b>	<b>10:03</b>	<b>11:03</b>	<b>12:03</b>	<b>13:03</b>	<b>14:03</b>	<b>15:03</b>	<b>16:03</b>	<b>17:03</b>	<b>18:16</b>
Port Talbot, nr Plaza		07:03	08:03	09:03	10:03	11:03	12:03	13:03	14:03	15:03	16:03	17:03	18:16
Abbey Road before Gower Street, Pen-y-Cae		07:04	08:04	09:04	10:04	11:04	12:04	13:04	14:04	15:04	16:04	17:04	18:17
Abbey Road after Connaught Street, Pen-y-Cae		07:05	08:05	09:05	10:05	11:05	12:05	13:05	14:05	15:05	16:05	17:05	18:18
Pen-y-Cae, opp Chapel of Ease		07:06	08:06	09:06	10:06	11:06	12:06	13:06	14:06	15:06	16:06	17:06	18:19
Pen-y-Cae, nr 40 Gwar-y-Caeau		07:07	08:07	09:07	10:07	11:07	12:07	13:07	14:07	15:07	16:07	17:07	18:20
Llettyharri, opp Saron		07:08	08:08	09:08	10:08	11:08	12:08	13:08	14:08	15:08	16:08	17:08	18:21
Llettyharri, nr 25 to 38 Lletty Harr		07:08	08:08	09:08	10:08	11:08	12:08	13:08	14:08	15:08	16:08	17:08	18:21
Llettyharri before Oaklands, Llettyharri		07:09	08:09	09:09	10:09	11:09	12:09	13:09	14:09	15:09	16:09	17:09	18:22
Afan Valley Road in Caer Hendy, Caerhendy		07:10	08:10	09:10	10:10	11:10	12:10	13:10	14:10	15:10	16:10	17:10	18:23
<b>Afan Valley Road after Ynysygwas, Ynysygwas</b>		<b>07:12</b>	<b>08:12</b>	<b>09:12</b>	<b>10:12</b>	<b>11:12</b>	<b>12:12</b>	<b>13:12</b>	<b>14:12</b>	<b>15:12</b>	<b>16:12</b>	<b>17:12</b>	<b>18:25</b>
Bryn, o/s Penhyddwaelod		07:15	08:15	09:15	10:15	11:15	12:15	13:15	14:15	15:15	16:15	17:15	18:28
B4282 before Bryn Garage, Bryr		07:16	08:16	09:16	10:16	11:16	12:16	13:16	14:16	15:16	16:16	17:16	18:29
Bryngyfnos Street before Brynteg Street, Bryr		07:17	08:17	09:17	10:17	11:17	12:17	13:17	14:17	15:17	16:17	17:17	18:30
Bryngyfnos Street before Bryn War Memorial, Bryr		07:17	08:17	09:17	10:17	11:17	12:17	13:17	14:17	15:17	16:17	17:17	18:30
Bryn, o/s Bryn Village Hal		07:18	08:18	09:18	10:18	11:18	12:18	13:18	14:18	15:18	16:18	17:18	18:31
Bryn, adj Varteg Row		07:18	08:18	09:18	10:18	11:18	12:18	13:18	14:18	15:18	16:18	17:18	18:31
<b>Maesteg Road after Royal Oak, Bryn</b>		<b>07:19</b>	<b>08:19</b>	<b>09:19</b>	<b>10:19</b>	<b>11:19</b>	<b>12:19</b>	<b>13:19</b>	<b>14:19</b>	<b>15:19</b>	<b>16:19</b>	<b>17:19</b>	<b>18:32</b>
Maesteg, adj Maesteg General Hospital		07:24	08:24	09:24	10:24	11:24	12:24	13:24	14:24	15:24	16:24	17:24	18:37
Maesteg, nr Brynmawr Place		07:25	08:25	09:25	10:25	11:25	12:25	13:25	14:25	15:25	16:25	17:25	18:38
<b>Church Street at Maesteg Bus Station Stand 3, Maesteg</b>	<b>arr</b>	<b>07:27</b>	<b>08:27</b>	<b>09:27</b>	<b>10:27</b>	<b>11:27</b>	<b>12:27</b>	<b>13:27</b>	<b>14:27</b>	<b>15:27</b>	<b>16:27</b>	<b>17:27</b>	<b>18:40</b>

Compiled from data for the period Thu 27-Jul-2023 to Wed 02-Aug-2023. Times not in bold are estimated by using the distance between the stops.

## Saturdays

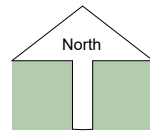
Heilbronn Way at Port Talbot Bus Station Stand 7, Port Talbot	dep	07:02	08:02	09:02	10:02	11:02	12:02	13:02	14:02	15:02	16:02	17:02	18:15
<b>Port Talbot, Port Talbot Parkway Stand 5 (Stand 5)</b>		<b>07:03</b>	<b>08:03</b>	<b>09:03</b>	<b>10:03</b>	<b>11:03</b>	<b>12:03</b>	<b>13:03</b>	<b>14:03</b>	<b>15:03</b>	<b>16:03</b>	<b>17:03</b>	<b>18:16</b>
Port Talbot, nr Plaza		07:03	08:03	09:03	10:03	11:03	12:03	13:03	14:03	15:03	16:03	17:03	18:16
Abbey Road before Gower Street, Pen-y-Cae		07:04	08:04	09:04	10:04	11:04	12:04	13:04	14:04	15:04	16:04	17:04	18:17
Abbey Road after Connaught Street, Pen-y-Cae		07:05	08:05	09:05	10:05	11:05	12:05	13:05	14:05	15:05	16:05	17:05	18:18
Pen-y-Cae, opp Chapel of Ease		07:06	08:06	09:06	10:06	11:06	12:06	13:06	14:06	15:06	16:06	17:06	18:19
Pen-y-Cae, nr 40 Gwar-y-Caeau		07:07	08:07	09:07	10:07	11:07	12:07	13:07	14:07	15:07	16:07	17:07	18:20
Llettyharri, opp Saron		07:08	08:08	09:08	10:08	11:08	12:08	13:08	14:08	15:08	16:08	17:08	18:21
Llettyharri, nr 25 to 38 Lletty Harr		07:08	08:08	09:08	10:08	11:08	12:08	13:08	14:08	15:08	16:08	17:08	18:21
Llettyharri before Oaklands, Llettyharri		07:09	08:09	09:09	10:09	11:09	12:09	13:09	14:09	15:09	16:09	17:09	18:22
Afan Valley Road in Caer Hendy, Caerhendy		07:10	08:10	09:10	10:10	11:10	12:10	13:10	14:10	15:10	16:10	17:10	18:23
<b>Afan Valley Road after Ynysygwas, Ynysygwas</b>		<b>07:12</b>	<b>08:12</b>	<b>09:12</b>	<b>10:12</b>	<b>11:12</b>	<b>12:12</b>	<b>13:12</b>	<b>14:12</b>	<b>15:12</b>	<b>16:12</b>	<b>17:12</b>	<b>18:25</b>
Bryn, o/s Penhyddwaelod		07:15	08:15	09:15	10:15	11:15	12:15	13:15	14:15	15:15	16:15	17:15	18:28
B4282 before Bryn Garage, Bryr		07:16	08:16	09:16	10:16	11:16	12:16	13:16	14:16	15:16	16:16	17:16	18:29
Bryngyfnos Street before Brynteg Street, Bryr		07:17	08:17	09:17	10:17	11:17	12:17	13:17	14:17	15:17	16:17	17:17	18:30
Bryngyfnos Street before Bryn War Memorial, Bryr		07:17	08:17	09:17	10:17	11:17	12:17	13:17	14:17	15:17	16:17	17:17	18:30
Bryn, o/s Bryn Village Hall		07:18	08:18	09:18	10:18	11:18	12:18	13:18	14:18	15:18	16:18	17:18	18:31
Bryn, adj Varteg Row		07:18	08:18	09:18	10:18	11:18	12:18	13:18	14:18	15:18	16:18	17:18	18:31
<b>Maesteg Road after Royal Oak, Bryn</b>		<b>07:19</b>	<b>08:19</b>	<b>09:19</b>	<b>10:19</b>	<b>11:19</b>	<b>12:19</b>	<b>13:19</b>	<b>14:19</b>	<b>15:19</b>	<b>16:19</b>	<b>17:19</b>	<b>18:32</b>
Maesteg, adj Maesteg General Hospital		07:24	08:24	09:24	10:24	11:24	12:24	13:24	14:24	15:24	16:24	17:24	18:37
Maesteg, nr Brynmawr Place		07:25	08:25	09:25	10:25	11:25	12:25	13:25	14:25	15:25	16:25	17:25	18:38
<b>Church Street at Maesteg Bus Station Stand 3, Maesteg</b>	<b>arr</b>	<b>07:27</b>	<b>08:27</b>	<b>09:27</b>	<b>10:27</b>	<b>11:27</b>	<b>12:27</b>	<b>13:27</b>	<b>14:27</b>	<b>15:27</b>	<b>16:27</b>	<b>17:27</b>	<b>18:40</b>

Compiled from data for the period Thu 27-Jul-2023 to Wed 02-Aug-2023. Times not in bold are estimated by using the distance between the stops.





# Appendix C Site Layout Plan



0m 10m 20m 30m 40m

VISUAL SCALE 1:500 @ A2

**Notes**

- Drawing is copyright of fenton+reece
- Only labelled dimensions are to be taken from this drawing. Do not scale from this drawing.
- Contractor is responsible for taking and checking all dimensions, below ground services and setting out.
- All elements of design should be checked on site and conflicts reported to responsible designer.. **If in doubt ask**

**Legend**

**Hardworks:**

- Existing Vehicular Tarmac:**  
Roads retained and repaired as necessary
- Existing Pedestrian Tarmac:**  
Paths retained and repaired as necessary
- Proposed Pedestrian Tarmac (active travel route):**  
Permeable tarmac - Buff coloured  
To Engineers build-up specification
- Proposed Pedestrian Block Paving:**  
Permeable paving units - Dark Grey colour  
To Engineers build-up specification
- Proposed Vehicular Tarmac (to highway):**  
Permeable tarmac - Black/ grey colour  
To Engineers build-up specification
- Proposed Vehicular Tarmac (to building apron):**  
Permeable tarmac - Light Grey colour  
To Engineers build-up specification
- Proposed Vehicular Block Paving (parking bays):**  
Permeable block paving - Black/ grey colour  
To Engineers build-up specification

**Softworks:**

- Building Edge Planting Mix:**  
Low maintenance grass, perennial and herbaceous mix
- Proposed SuDS Features:**  
Wet-meadow seed mix with supplementary native marginal  
Locally sourced
- Proposed Meadow Mix:**  
Grass and wildflower seed mix to match previous biodiversity  
mitigation areas
- Native Edge Mix:**  
Native whip mix, flowering native species for berries & pollinators  
1m centres, 80-100cm whips
- Proposed Tree Planting:**  
Tree planting, focussed on native flowering species beneficial to  
pollinators, rootball and staked

**Site Features:**

- Cycle Storage:**  
Covered shelter, cycle hoops  
Habitat integrated features & growing fence walls
- Bee Towers:**  
Feature concrete solitary bee posts  
Green and Blue Beeposts or equal
- Undisturbed Mitigation Planting:**  
Area of site to remain untouched as to not affect existing  
mitigation planting implemented on site in previous works



P05	Turning head revised and planting revised	MR	RF	240613
P04	Parking surfacing updated	MR	RF	240319
P03	Turning head in visitor car park added	MR	RF	240314
P02	Issued for PAC Approval	MR	RF	240301
P01	Issued for Comment	MR	RF	240222
Rev.	Revision description	Drawn	Checked	Date

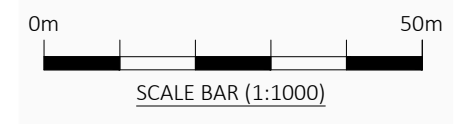
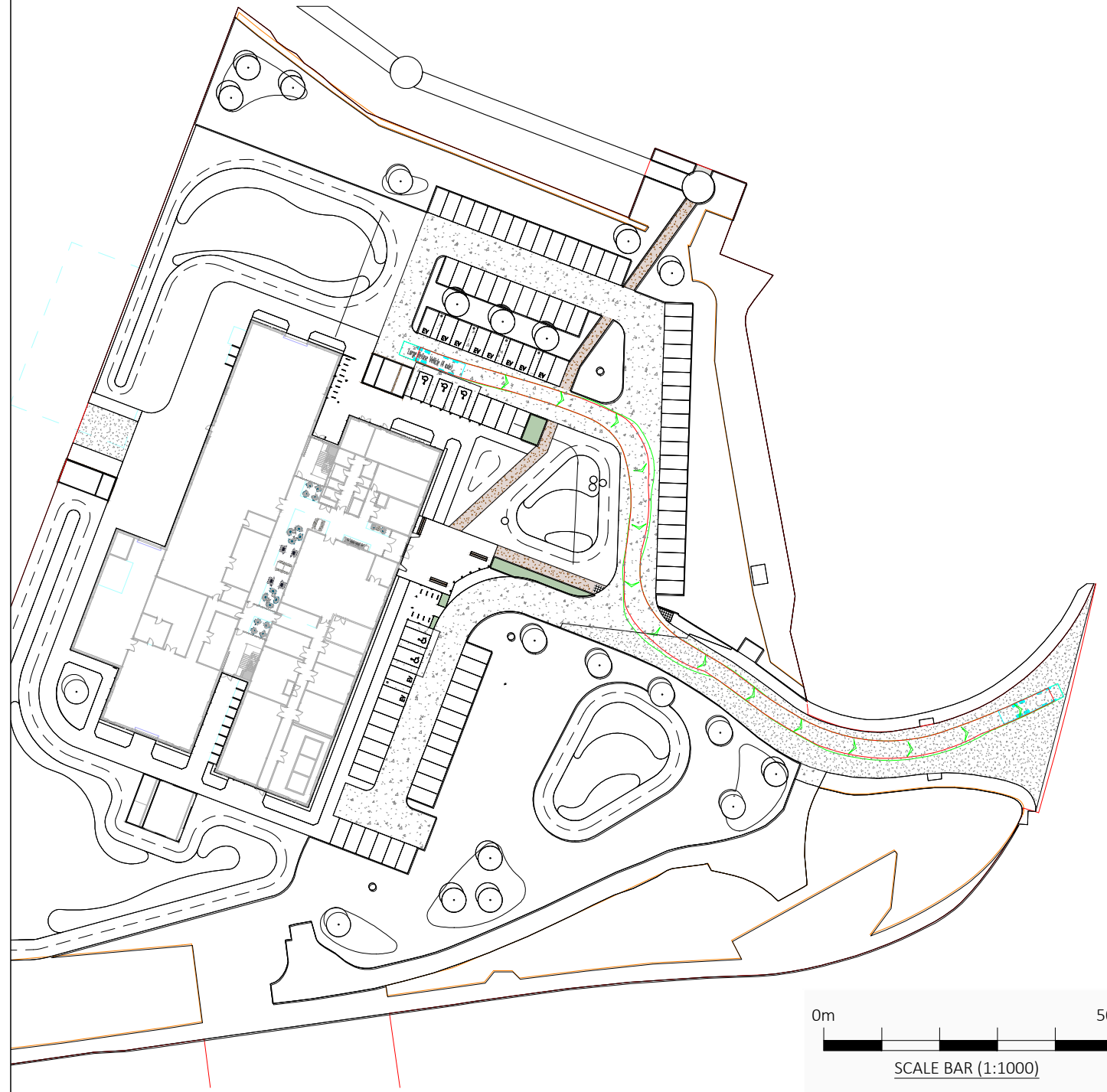
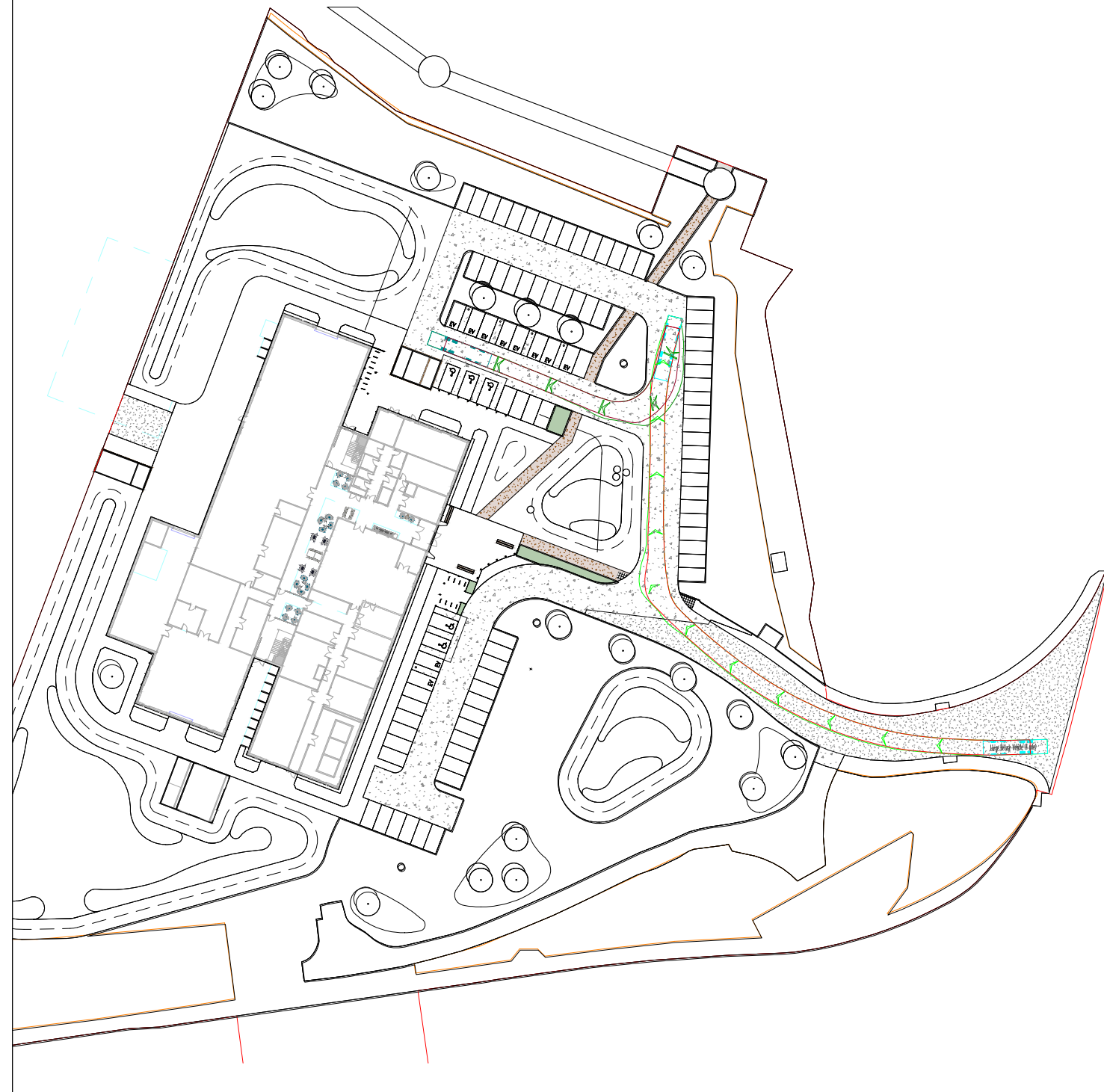
fenton+reece

www.fentonreece.com | hello@fentonreece.com

Project	SWITCH HARBOURSIDE for MORGAN SINDALL
Title	Landscape Masterplan
Project Status	S1 - For Co-Ordination
Drawing Number	26CB02 -FRL -01 -XX -D -L -1001
Rev.	P05

# Appendix D Swept Path Analysis





KEY PLAN

Large Refuse Vehicle (4 axle)

Overall Length 11.347m  
 Overall Width 2.500m  
 Overall Body Height 2.400m  
 Min Body Ground Clearance 0.200m  
 Track Width 2.000m  
 Lock to lock time 1.00s  
 Wall to Wall Turning Radius 11.330m

NOTES

NOTES (CONTINUED)

REVISIONS (CONTINUED)

REVISIONS

Rev	Date	Description	By	Ckd	App
P03	25/06/2024	Third Issue.	AR	LC	LC
P02	16/03/2024	Second Issue.	AR	LC	LC
P01	15/03/2024	First Issue.	AR	LC	LH

CLIENT

MORGAN SINDALL CONSTRUCTION AND INFRASTRUCTURE LTD

PROJECT

SWITCH

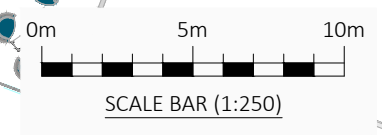
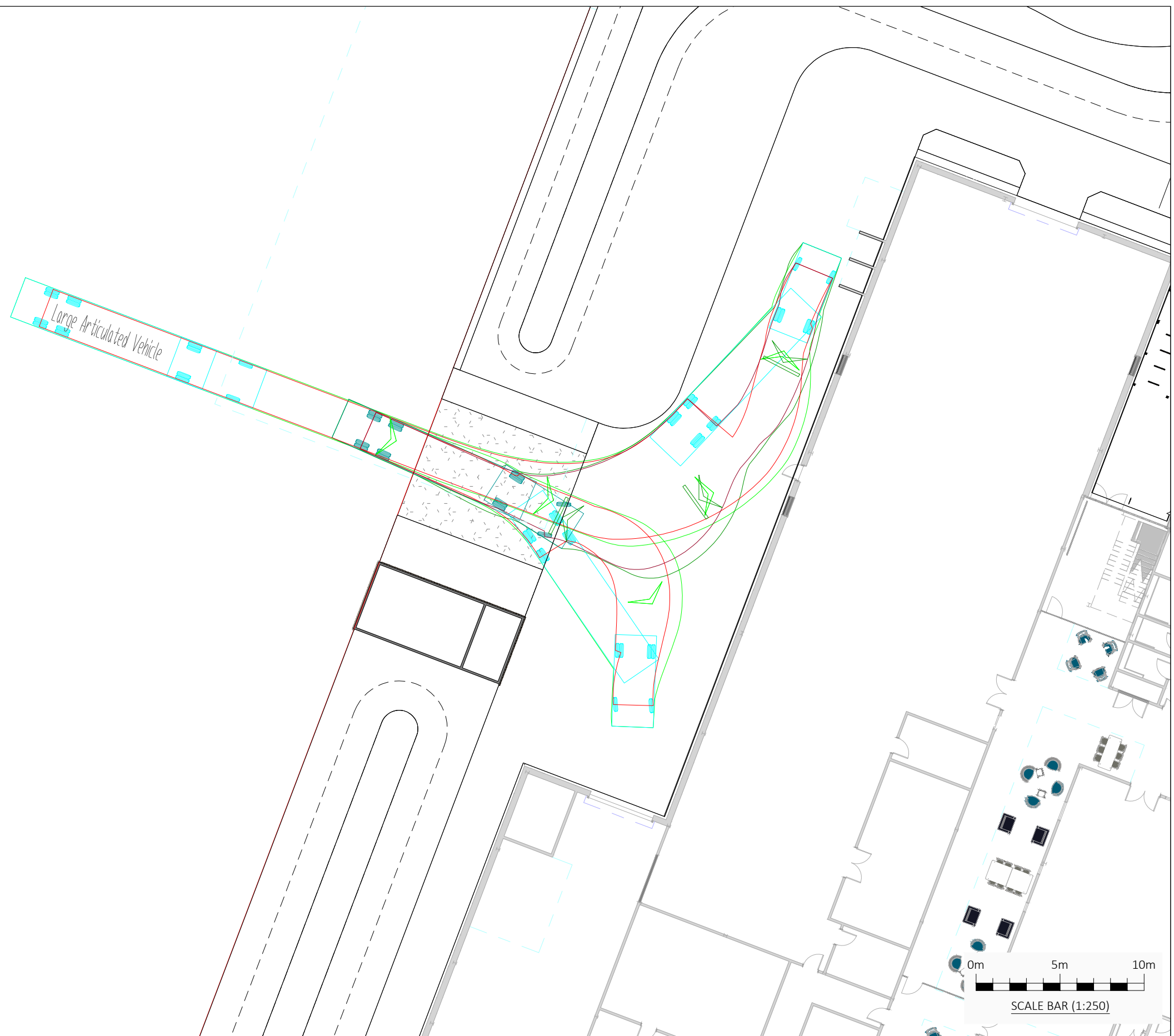
MERCHANTS' HOUSE NORTH  
 WAPPING ROAD  
 BRISTOL  
 BS2 8RW  
 t: (0117) 9459 225  
 e: bristol@hydrock.com

TITLE		SWEEP PATH ANALYSIS	
LARGE REFUSE VEHICLE (4-AXLE)			
HYDROCK PROJECT NO.	SCALE @ A1		
26279	1:1000		
STATUS DESCRIPTION		STATUS	
INFORMATION		S2	
DRAWING NO. (PROJECT CODE-ORIGINATOR-ZONE-LEVEL-TYPE-ROLE-NUMBER)		REVISION	
26279-HYD-XX-XX-DR-TP-0103		P03	

Y:\26000-26999\26279 - SWITCH\01\_WIP\IM2\_Model\2d\TP\26279-HYD-XX-XX-RP-TP-0002.dwg, 25/06/2024 14:36:35, DWG To PDF.pcf



Large Articulated Vehicle



KEY PLAN

Large Articulated Vehicle

Overall Length	15.400m
Overall Width	2.500m
Overall Body Height	3.652m
Min Body Ground Clearance	0.405m
Max Track Width	2.377m
Lock to lock time	6.00s
Kerb to Kerb Turning Radius	6.610m

NOTES

NOTES (CONTINUED)

REVISIONS (CONTINUED)

REVISIONS

PO2	25/06/202	Second Issue.	AR	LC	LC
PO1	06/03/2024	First Issue.	AR	LC	LH
Rev	Date	Description	By	Ckd	App

**Hydrock**

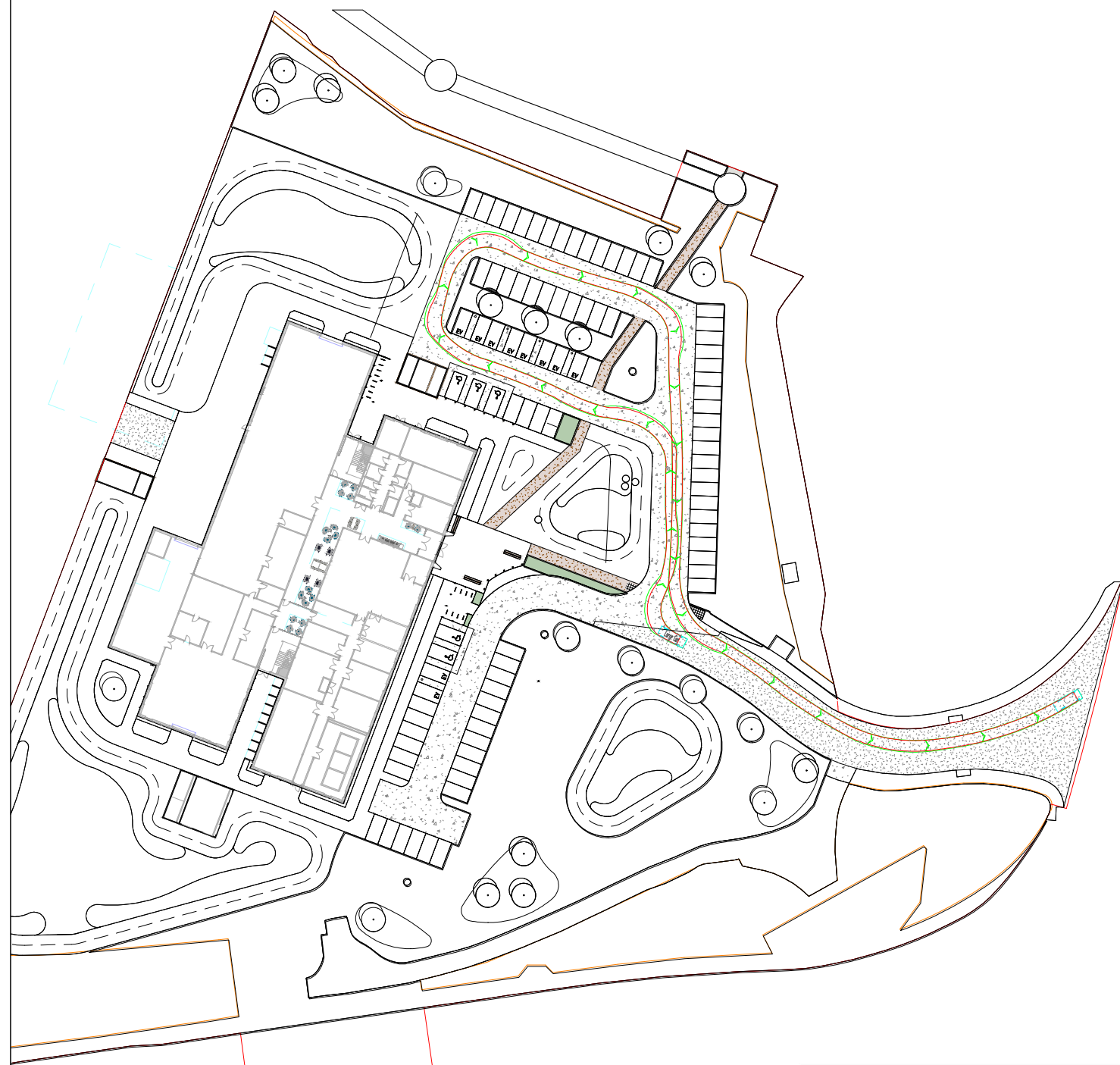
MERCHANTS' HOUSE NORTH  
WAPPING ROAD  
BRISTOL  
BS2 8RW  
t: (0117) 9459 225  
e: bristol@hydrock.com

CLIENT  
MORGAN SINDALL CONSTRUCTION AND  
INFRASTRUCTURE LTD

PROJECT  
SWITCH

TITLE SWEEP PATH ANALYSIS	
LARGE ARTICULATED VEHICLE	
HYDROCK PROJECT NO. 26279	SCALE @ A1 1:250
STATUS DESCRIPTION INFORMATION	STATUS S2
DRAWING NO. (PROJECT CODE-ORIGINATOR-ZONE-LEVEL-TYPE-ROLE-NUMBER) 26279-HYD-XX-XX-DR-TP-0104	REVISION PO2

Y:\26000-26999\26279 - SWITCH\01\_WIP\IM2\_Model\2d\TP\26279-HYD-XX-XX-RP-TP-0002.dwg, 25/06/2024 14:37:33, DWG To PDF.pcs



Y:\26000-26999\26279 - SWITCH\01\_WIP\IM2\_Model\2d\TP\26279-HYD-XX-XX-RP-TP-0002.dwg, 25/06/2024 14:41:31, DWG To PDF.pc3

KEY PLAN	
Large Car	
Overall Length	4.988m
Overall Width	1.793m
Overall Body Height	1.502m
Min Body Ground Clearance	0.287m
Track Width	1.700m
Lock to lock time	4.00s
Kerb to Kerb Turning Radius	6.200m

NOTES

NOTES (CONTINUED)

REVISIONS (CONTINUED)

Rev	Date	Description	By	Ckd	App
P02	25/06/2024	Second Issue.	AR	LC	LC
P01	06/03/2024	First Issue.	AR	LC	LH

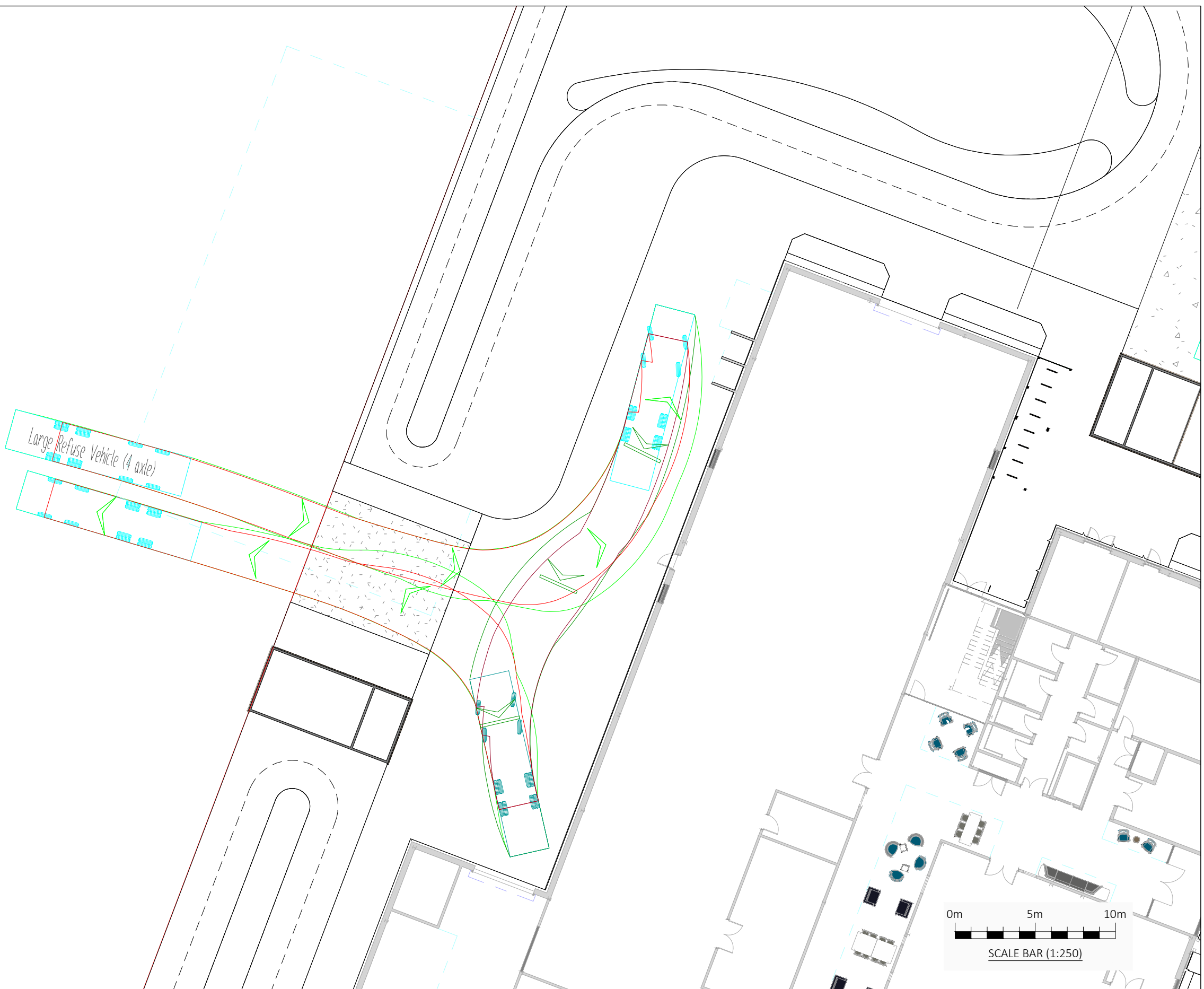
**Hydrock** MERCHANTS' HOUSE NORTH  
WAPPING ROAD  
BRISTOL  
BS2 8RW  
t: (0117) 9459 225  
e: bristol@hydrock.com

CLIENT  
**MORGAN SINDALL CONSTRUCTION AND INFRASTRUCTURE LTD**

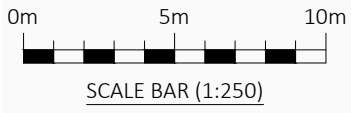
PROJECT  
**SWITCH**

TITLE <b>SWEPT PATH ANALYSIS</b>	
LARGE CAR	
HYDROCK PROJECT NO. <b>26279</b>	SCALE @ A1 <b>1:1000</b>
STATUS DESCRIPTION <b>INFORMATION</b>	STATUS <b>S2</b>
DRAWING NO. (PROJECT CODE-ORIGINATOR-ZONE-LEVEL-TYPE-ROLE-NUMBER) <b>26279-HYD-XX-XX-DR-TP-0105</b>	REVISION <b>P02</b>





Large Refuse Vehicle (4 axle)



KEY PLAN	
Overall Length	11.347m
Overall Width	2.500m
Overall Height	2.700m
Min Body Ground Clearance	0.200m
Track Width	2.000m
Lock to lock time	1.000s
Wall to Wall Turning Radius	11.330m

NOTES

NOTES (CONTINUED)

REVISIONS (CONTINUED)

REVISIONS			
PO1	25/06/2024	First Issue.	AR LC LH
Rev	Date	Description	By Ckd App

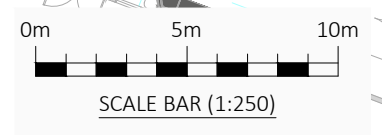
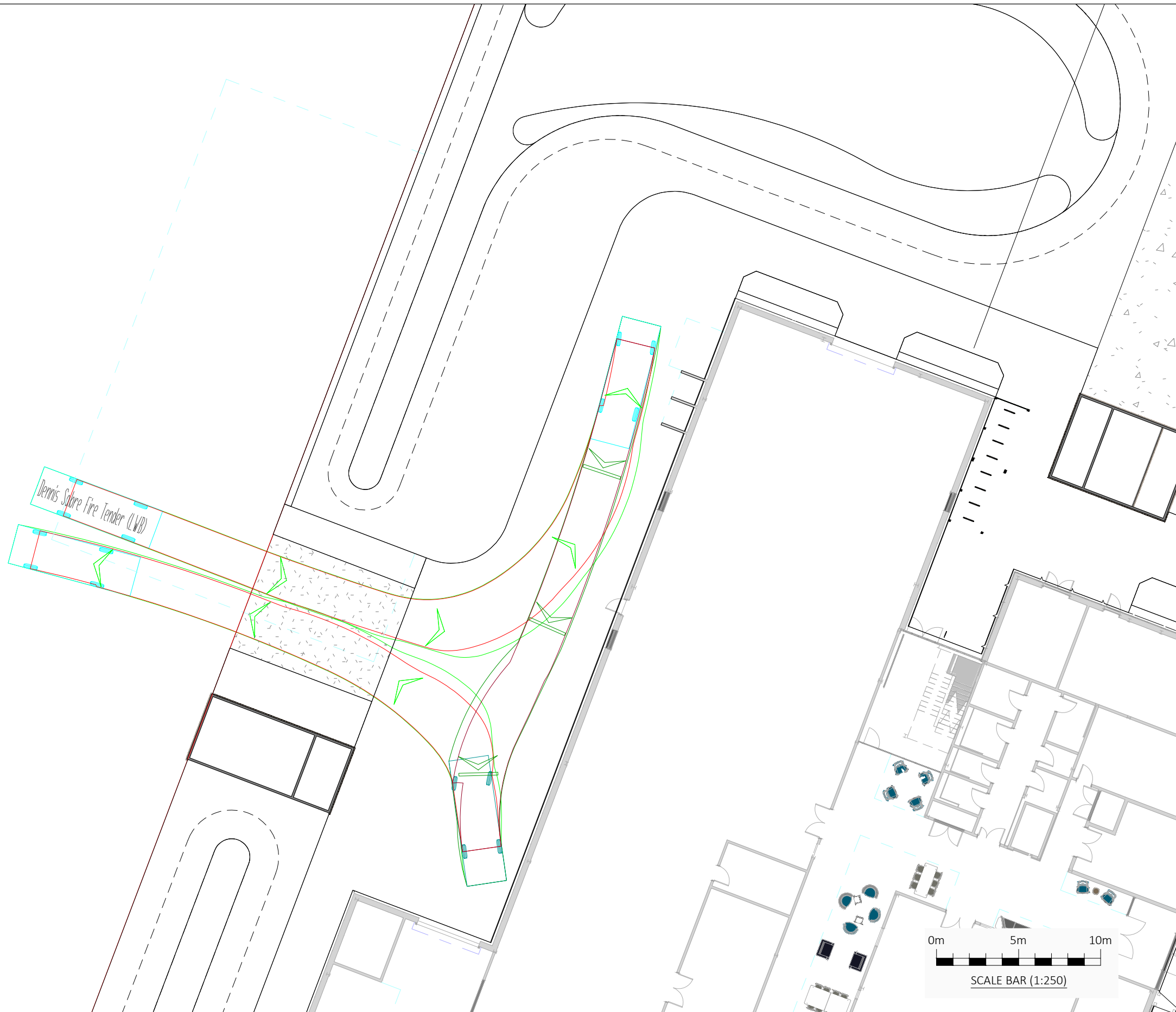
**Hydrock**  
 CLIENT  
 MORGAN SINDALL CONSTRUCTION AND INFRASTRUCTURE LTD

PROJECT  
 SWITCH

TITLE SWEPT PATH ANALYSIS	
LARGE REFUSE VEHICLE (4-AXLE)	
HYDROCK PROJECT NO. 26279	SCALE @ A1 1:250
STATUS DESCRIPTION INFORMATION	STATUS S2
DRAWING NO. (PROJECT CODE-ORIGINATOR-ZONE-LEVEL-TYPE-ROLE-NUMBER) 26279-HYD-XX-XX-DR-TP-0106	REVISION P01

Y:\26000-26999\26279 - SWITCH\01\_WIP\IM2\_Model\2d\TP\26279-HYD-XX-XX-RP-TP-0002.dwg, 25/06/2024 14:42:16, DWG To PDF.pcs





KEY PLAN	
Dennis Sabre Fire Tender (LWB)	
Overall Length	7.700m
Overall Width	4.200m
Overall Body Height	3.510m
Min. Body Ground Clearance	0.397m
Track Width	2.380m
Lock to lock time	4.00s
Kerb to Kerb Turning Radius	7.400m

NOTES

NOTES (CONTINUED)

REVISIONS (CONTINUED)

REVISIONS			
P01	25/06/2024	First Issue.	AR LC LH
Rev	Date	Description	By Ckd App

**Hydrock**  
 CLIENT  
 MORGAN SINDALL CONSTRUCTION AND INFRASTRUCTURE LTD

PROJECT  
 SWITCH

TITLE SWEEP PATH ANALYSIS	
FIRE TENDER	
HYDROCK PROJECT NO. 26279	SCALE @ A1 1:250
STATUS DESCRIPTION INFORMATION	STATUS S2
DRAWING NO. (PROJECT CODE-ORIGINATOR-ZONE-LEVEL-TYPE-ROLE-NUMBER) 26279-HYD-XX-XX-DR-TP-0107	REVISION P01

Y:\26000-26999\26279 - SWITCH\01\_WIP\M2\_Model\2d\TP\26279-HYD-XX-XX-TP-0002.dwg, 25/06/2024 14:35:06, DWG To PDF.pcs



KEY PLAN

Dennis Sabre Fire Tender (LWB)

Overall Length	7.700m
Overall Width	4.200m
Overall Body Height	3.500m
Min. Body Ground Clearance	0.397m
Track Width	3.800m
Lock to lock time	4.00s
Kerb to Kerb Turning Radius	7.400m

NOTES

NOTES (CONTINUED)

REVISIONS (CONTINUED)

REVISIONS

PO3	25/06/2024	Third Issue.	AR	LC	LC
PO2	16/03/2024	Second Issue.	AR	LC	LC
PO1	15/03/2024	First Issue.	AR	LC	LH
Rev	Date	Description	By	Ckd	App

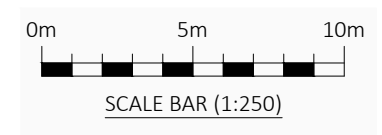
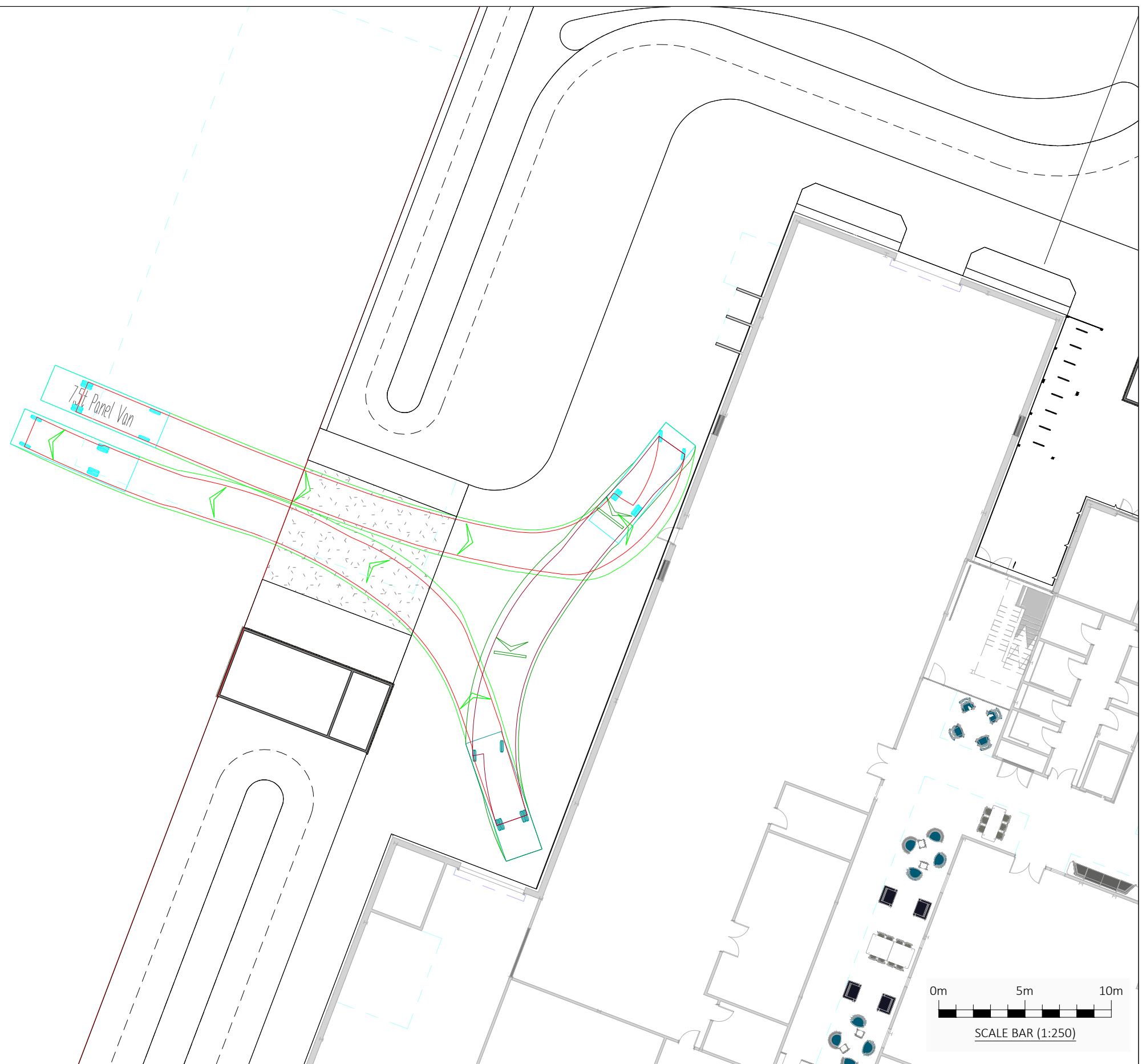
MERCHANTS' HOUSE NORTH  
WAPPING ROAD  
BRISTOL  
BS2 8RW  
t: (0117) 9459 225  
e: bristol@hydrock.com

CLIENT  
**MORGAN SINDALL CONSTRUCTION AND INFRASTRUCTURE LTD**

PROJECT  
**SWITCH**

TITLE <b>SWEEP PATH ANALYSIS</b>	
FIRE TENDER	
HYDROCK PROJECT NO. <b>26279</b>	SCALE @ A1 <b>1:1000</b>
STATUS DESCRIPTION <b>INFORMATION</b>	STATUS <b>S2</b>
DRAWING NO. (PROJECT CODE-ORIGINATOR-ZONE-LEVEL-TYPE-ROLE-NUMBER) <b>26279-HYD-XX-XX-DR-TP-0101</b>	REVISION <b>P03</b>

Y:\26000-26999\26279 - SWITCH\01\_WIP\IM2\_Model\2d\TP\26279-HYD-XX-XX-TP-0002.dwg, 25/06/2024 14:33:06, DWG To PDF.pc3



KEY PLAN

Overall Length	7.210m
Overall Width	2.420m
Overall Body Height	2.550m
Min Body Ground Clearance	0.316m
Track Width	1.865m
Lock to lock time	4.00s
Kerb to Kerb Turning Radius	7.400m

NOTES

NOTES (CONTINUED)

REVISIONS (CONTINUED)

REVISIONS

P02	25/06/2024	Second Issue.	AR	LC	LC
P01	06/03/2024	First Issue.	AR	LC	LH
Rev	Date	Description	By	Ckd	App

**Hydrock**

MERCHANTS' HOUSE NORTH  
WAPPING ROAD  
BRISTOL  
BS2 4RW  
t: (0117) 9459 225  
e: bristol@hydrock.com

CLIENT  
**MORGAN SINDALL CONSTRUCTION AND INFRASTRUCTURE LTD**

PROJECT  
**SWITCH**

TITLE <b>SWEPT PATH ANALYSIS</b>	
PANEL VAN (7.2m)	
HYDROCK PROJECT NO. <b>26279</b>	SCALE @ A1 <b>1:250</b>
STATUS DESCRIPTION <b>INFORMATION</b>	STATUS <b>S2</b>
DRAWING NO. (PROJECT CODE-ORIGINATOR-ZONE-LEVEL-TYPE-ROLE-NUMBER) <b>26279-HYD-XX-XX-DR-TP-0102</b>	REVISION <b>P02</b>

Y:\26000-26999\26279 - SWITCH\01\_WIP\IM2\_Model\2d\TP\26279-HYD-XX-XX-RP-TP-0002.dwg, 25/06/2024 14:35:46, DWG To PDF.pc3