

# Sustainability Report

Project name	SWITCH		
Design note title	Sustainability Report		
Document reference	26279-HYD-XX-XX-RP-TP-1001		
Author	Alice Reid		
Revision	P02		
Date	30 May 2024	Approved	✓

## 1. Introduction

### 1.1 Overview

- 1.1.1 Hydrock Consultants Ltd has prepared this Sustainability Report on behalf of Morgan Sindall Construction and Infrastructure Ltd in support a planning application for the proposed mixed-use development at Harbourside, Neath and Port Talbot.
- 1.1.2 The proposed development is a mixed-use employment facility that will comprise office space, laboratories, research and production area storage. The new facility will be known as the South Wales Industrial Transition from Carbon Hub (SWITCH) with Swansea University as the key stakeholder.
- 1.1.3 The development site is located on land allocated for strategic regeneration under Policy SRA 2 of the Neath Port Talbot County Borough Council Local Development Plan (LDP) (2011-2026), with 7ha of land allocated for employment development.
- 1.1.4 A Transport Statement (TS) and Travel Plan (TP) have been prepared in support of the development of the site. The TS and TP has been submitted as a separate document (ref: 26279-HYD-XX-XX-RP-TP-4001 and 26279-HYD-XX-XX-RP-TP-6001 respectively).
- 1.1.5 The site location is shown in Figure 1.1.



Figure 1.1: Site location

## 1.2 Purpose of report

- 1.2.1 This report has been produced based on the highway comments received from Neath Port Talbot County Council on 9<sup>th</sup> April 2024.
- 1.2.2 This Sustainability Report will address point 6 of the highway comments, which states:

*6. Due to the nature of this development, a robust sustainability report will be required to evidence the reduced level of car parking provision to enable the authority to agree to base the parking demands on the amount of staff needed to facilitate the operational use and visitors to the site. We need to ensure that the agreed parking spaces for this particular development are specific only to this proposal and should the use class change, or additional parking demands arise, then a revised parking assessment will be necessary.*

*Parking provision on the site should include Electric Vehicle charging at a rate of 10%, disabled spaces (3.6m x 4.8m minimum) at a rate of 5% along with the proposed car sharing spaces. All car parking spaces inclusive of specific uses, should be clearly annotated to the correct dimensions on any future submissions.*

## 1.3 Scope of sustainability report

- 1.3.1 Following this introductory section, the Sustainability Report is structured as follows:

- » Section 2: Sets out the accessibility and connectivity of the site including, the existing local amenities, pedestrian, cycle and public transport connectivity and accessibility;
- » Section 2.5.7: Highlights the proposed car and cycle parking provision, including the EV charging facilities;
- » Section 3: Presents the existing census travel to work data and likely vehicle distribution;
- » Section 4: Provides a range of Active Travel measures which will be implemented as part of the proposed development

## 2. Site accessibility

2.1.1 This chapter of the Sustainability Report will set out the connectivity of the site to the surrounding area by sustainable modes of travel.

### 2.2 Existing local amenities

2.2.1 The Chartered Institution of Highways and Transportation (CIHT) guidelines 'Providing for Journeys on Foot' indicates that the desirable walking distance for commuting and school journeys is 500m, the acceptable walking distance is 1km and 2km is the preferred maximum. The CIHT guidelines indicate that the desirable walking distance for 'Elsewhere', including local amenities, is 400m, the acceptable walking distance is 800m and 1.2km is the preferred maximum.

2.2.2 This is consistent with the statement in LTN1/20 Cycle Infrastructure Design (in paragraph 2.2.2) that 'Two out of every three personal trips are less than five miles in length'

2.2.3 Welsh Government - Active Travel (Wales) Act Guidance 2013: stated within paragraph 4.1.4 that "walking as a mode of travel predominates for journeys of less than two miles whilst cycling is more convenient for longer journeys, typically of up to five miles for regular journeys". This equates to walking distances of up to 3.2km and cycling distances of up to 8km.

2.2.4 As such, it is considered that suitable walking distances could be up to 3.2km. This equates to around a 40-minute walk travelling at 3mph (4.8kph). It has been assumed that journeys of up to 8km are within an acceptable cycling distance. A cycling journey of 8km would equate to approximately a 25-minute trip.

2.2.5 Distances to some key facilities which may be required by staff on a daily basis are highlighted in Table 2.1.

Table 2.1: Local amenities and facilities

Type	Name	Distance (metres)	Walking Time (mins)	Cycling Time (mins)
<b>Train station</b>	Port Talbot Parkway Railway Station	200	3	1
<b>Bus stop</b>	Port Talbot Bus Station	250	3	1
<b>Shopping</b>	Mandie's Breakfast Van	220	3	1
	Talbot Road inc. Spar / Fast Food	350	4	2
	Port Talbot Town Centre and primary shopping street	400	5	2
	Aberfan Shopping Centre	1000	12	5
	Tesco Superstore	1500	15	7

2.2.6 It can be seen from the table above that there are a range of local facilities and amenities within walking distance of the development site, including a range of public transport services and retail facilities. This demonstrate that the site is well served with regard to a range of services that will benefit staff of the proposed development.

## 2.3 Pedestrian connectivity and accessibility

2.3.1 The site benefits from a good provision of pedestrian footways within the vicinity of the site. A pedestrian footway is provided along Oakwood Road and ranges between 2.0-2.5m in width. This footway provides connections to Port Talbot Parkway Railway Station to the north of the site, accessed via Cramic Way, and to the wider industrial estate to the south of the site, along Harbour Way.

2.3.2 A controlled zebra crossing point is provided along Cramic Way, which connects the southern side of the footway with Port Talbot Parkway Railway Station to the north.

2.3.3 There will be a direct connection northward to the train station and this is shown on the proposed site layout.

2.3.4 To access residential areas on the northern side of the railway line, pedestrians can use the Port Talbot Parkway railway bridge to cross the railway line.

2.3.5 There is a shared use cycleway/footway which starts from Harbourside car park to the A4241 roundabout and provides access to Port Talbot town centre and bus station. This cycleway/footway will be accessed from the internal access road within the site along to Harbourside Road.

## 2.4 Cycle connectivity and accessibility

2.4.1 The site is in close proximity to Swansea Bay Cycle Network Active Travel Cycle Red Route which is located along Harbour Way and accessed via the shared footway from Harbourside car park to the A4241. This cycle route provides access to cycle routes

around Port Talbot, including residential areas north of the railway line and along Port Talbot beach at Swansea Bay.

2.4.2 National Cycle Network (NCN) 4 is a long-distance cycle route providing connections from London (to the east) to Fishguard (to the west). NCN 4 runs along A4241 Harbour Way to the south of the site, and provides connections to Swansea (to the west) and Margam County Park (to the east). NCN 887 is also located within close proximity of the site and provides a connection between Port Talbot and Afan Forest Park. A cycle map of routes in the vicinity of the site is shown in Figure 2.1.

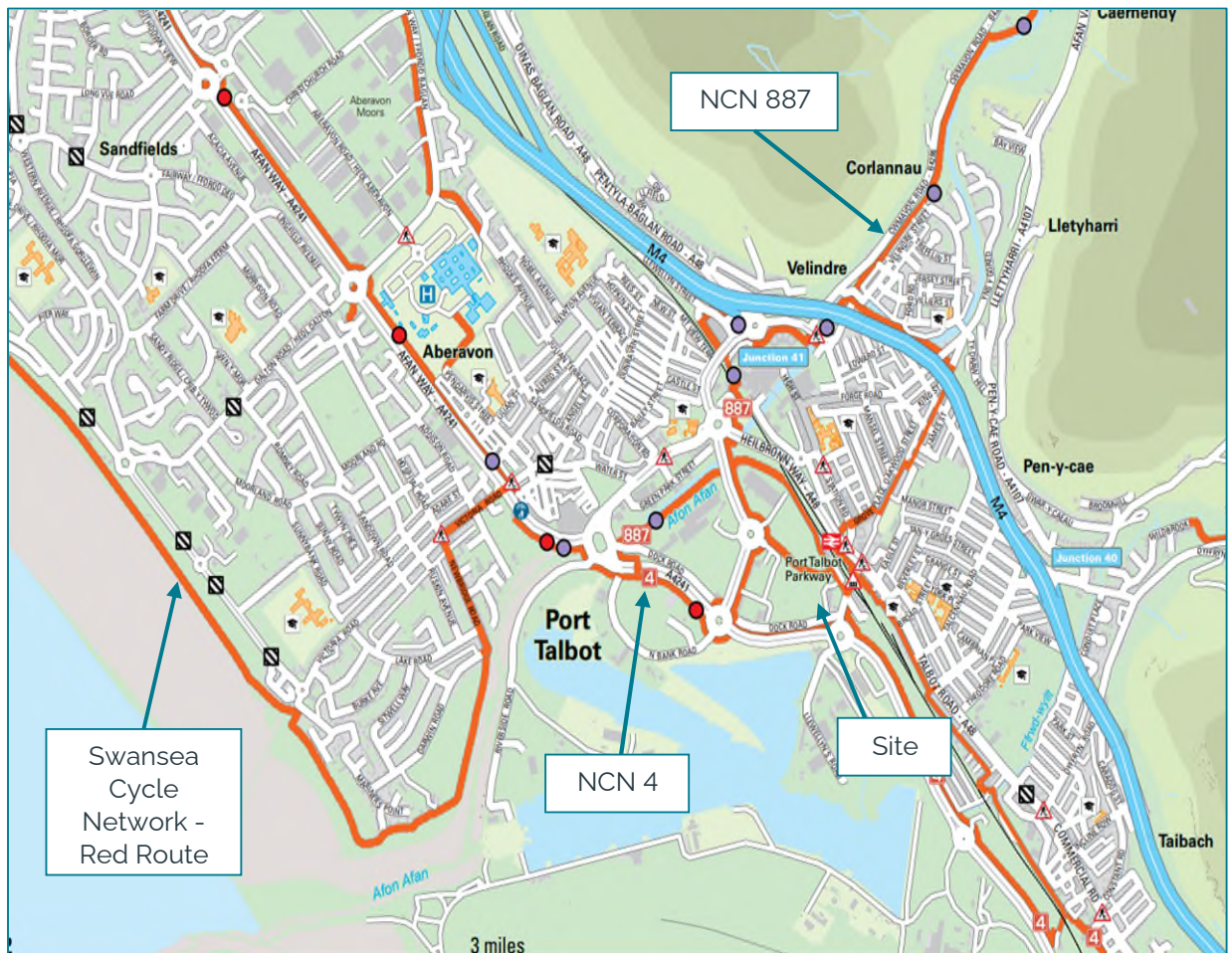


Figure 2.1: Neath Port Talbot Cycling Map

2.4.3 A full map of cycling in Neath Port Talbot is attached at Appendix A.

2.4.4 The site is well situated to benefit from access to existing cycling routes and cycling would offer an attractive and realistic choice of travel mode for staff of the site.

## 2.5 Accessibility by public transport

### Bus

2.5.1 The closest bus stop to the site is Port Talbot Parkway, located approximately 300m to the north. The station is accessed via the railway bridge over across the railway line. This station is served by a range of bus services, including X1, X3, 87 and T1C.

2.5.2 There is a high frequency of local and national bus services that serve Port Talbot Bus Station which is located approximately 720m west of the site. A brief summary of the local bus services is provided in Table 2.2 below and attached in Appendix B.

Table 2.2: Port Talbot bus station timetable

Service	Bus Stop	Route	Average Frequency of Services (per hour)				
			Mon-Fri			Saturday	Sunday
			AM Peak	PM Peak	First / Last		
<b>X1</b>	Port Talbot Bus Station	Swansea – Port Talbot - Bridgend	2	2	0705/1834	2	1
<b>X3</b>	Port Talbot Bus Station	Port Talbot - Maesteg	1	1	0757/1909	1	-
<b>9</b>	Port Talbot Bus Station	Port Talbot - Sandfields	1	1	0815/1615	-	-
<b>66</b>	Port Talbot Bus Station	Port Talbot – Goytre	1	1	0922/1722	1	-
<b>81</b>	Port Talbot Bus Station	Port Talbot – Brynbryddan	1	1	0719/1827	1	-
<b>84</b>	Port Talbot Bus Station	Swansea Bus Station – Port Talbot Bus Station	One every other hour	One every other hour	0630/1805	One every other hour	-
<b>87</b>	Port Talbot Bus Station	Margam – Neath Bus Station	3	3	0848/1906	2	1
<b>T1C</b>	Port Talbot Bus Station	Aberystwyth – Cardiff	One service		1247	-	-

2.5.3 National Express services serve the bus station with destinations including London, Birmingham, London Gatwick and Heathrow, Manchester and Nottingham.

2.5.4 More locally, this bus station provides connections to Port Talbot, Swansea, Neath, Margam, Bridgend and Cardiff.

#### *Rail services*

2.5.5 Port Talbot Parkway Railway Station is located 200m walking/cycling distance from the site and is easily accessible on foot (3-minute walk) or bicycle (2-minute cycle). Safe and secure cycle stands are located in the station car park, which are accessed via the zebra crossing on Cramic Way and under the bridge. The station also benefits from CCTV to improve security.

2.5.6 Port Talbot Parkway railway station offers national, regional and local services. A brief summary of the rail services available at Port Talbot Parkway is provided in Table 2.3.

Table 2.3: Port Talbot Rail services

Destination	Operator	Journey Time (mins)	Frequency (per hour)	First Train	Last Train
Swansea	Transport for Wales	31	4	06:21	02:07
Cardiff Central	Transport for Wales	46	4	04:05	22:57
Manchester Piccadilly	Transport for Wales	300	2	04:05	20:20
London Paddington	Great Western Railway	150	1	04:05	20:42
Carmarthen	Great Western Railway	80	2	06:21	00:25

2.5.7 This shows that the site is accessible by a range of public transport facilities, including regular train services provided throughout the day.

## 2.6 Proposed parking

### Parking Policy

2.6.1 The parking standards for Neath Port Talbot are set out in the Neath Port Talbot CBC Local Development Plan (LDP) (2011-2026) Parking Standards, Supplementary Planning Guidance (SPG). A zonal approach to the standards is employed within the SPG with the site falling under Zone 4.

2.6.2 The parking standards for B1 uses are set out at Table 2.4.

Table 2.4: Use class B1 Zones 4-6 parking standards

Development	Requirement	Development	Requirement
Offices (<1000m <sup>2</sup> )	1 space per 20m <sup>2</sup>	Offices (>1000m <sup>2</sup> )	1 space per 20m <sup>2</sup>

2.6.3 Based on the proposed GFA of 3,688 sqm, in order to comply with the NPT parking standards, a total of 184 car parking spaces would be required at the development.

2.6.4 A 'reduction in parking requirement' calculation is set out in the Parking Standards SPG which allows a reduced level of parking provision, dependant on the number of sustainability points achievable by a development.

2.6.5 It has been calculated that the proposed development could achieve a sustainability score of seven and, therefore, a 20% reduction can be applied to the car parking requirement as per the 'reductions in parking requirement' table within the SPG.

2.6.6 Once the 20% reduction factor is applied to the parking requirement, the policy compliant level of car parking provision would be 147 car parking spaces.

2.6.7 However, the parking policy set out above reflects the requirements of an office. It is considered that the proposals for a data centre will result in a lower demand for parking for a given GFA as a large proportion of the building is taken up by servers. Therefore, the proposed parking provision has been calculated on a first principles basis, based on the likely number of staff employed within the data centre at any one time. This is set out in more detail below.

*Proposed car parking*

2.6.8 Given the specific use of a data centre the proposed parking provision has been based on a first principles approach, using the operators experience of the required staffing levels. It is likely that the proposed development will generate a total of approximately 88 staff on-site at any one time. Therefore, the bespoke approach for the development proposals is to provide a total of 93 car parking spaces within the site, which is likely to accommodate both staff and visitors to the site

2.6.9 Based on 93 car parking spaces, five disabled parking spaces will be provided in line with NPT CBC parking standards. In addition, nine parking bays will be allocated as Electric Vehicle (EV) charging.

*Proposed cycle parking*

2.6.10 The NPT CBC cycle parking standards are set out within the Parking Standards SPG. The standards relating to B1 offices are set out at Table 2.5.

*Table 2.5: B1 use cycle parking provision*

Development	Requirement – Long Stay	Requirement – Short Stay
Offices	1 stand per 200m <sup>2</sup>	1 stand per 1000m <sup>2</sup>

2.6.11 Based on the current proposed GFA of 3,688sqm there would be a requirement for the provision of 18 long stay cycle parking spaces and four short stay spaces.

2.6.12 As part of the development, it is proposed to provide a total of approximately 32 safe and secure cycle parking spaces. These cycle parking spaces will be conveniently at the north of the site within the visitor car park.

## 2.7 Summary

2.7.1 As set out above it is considered that an appropriate level of car parking is provided on site based on the use of the development, staffing levels and access to public transport and active travel options.

## 3. Census travel to work data and vehicle distribution

### 3.1 Census travel to work data

3.1.1 2011 Census Travel to Work data within the QS701EW dataset has been reviewed to determine the forecast modal share of extant trips to work made by staff in the area of the



development proposals. The site lies within the boundary of Neath Port Talbot 019 middle-layer super output area (MSOA).

- 3.1.2 It should be noted that whilst 2021 Census 'method of travel to work' data is available, the Office for National Statistics (ONS) has issued a warning that care should be taken when interpreting the results. This is because 2011 census data was undertaken during the Covid-19 pandemic, when a large proportion of the population worked from home and people were discouraged from using public transport. It is more likely that 2011 census shows a more accurate representation of current travel to work data, and has, therefore, been used as part of this assessment.
- 3.1.3 Data from this MSOA has been used to inform the modal split and is shown in Table 3.1. This data excludes those that work from home and those not currently in employment.

Table 3.1: Neath Port Talbot 019 Baseline Census Data

Method of Travel to Work	MSOA – Neath Port Talbot 019 (%)
Driving a car or van	76
Passenger in a car or van	7
On foot	7
Bus, minibus or coach	3
Bicycle	2
Train	2
Motorcycle, scooter or moped	1
<b>Total</b>	<b>100</b>

- 3.1.4 The review of the 2011 Census method of travel to work data for Neath Port Talbot 019 indicates that driving is the most popular method of travel to work at 76%, with passenger in a car or van and walking comprising the two second most popular modal choices at 7%.
- 3.1.5 The data also shows that walking, cycling and public transport also contribute to up 14% of travel to work trips.

*Place of residence and % travel to work by car*

- 3.1.6 The percentage distribution of vehicles across the network has been based on 2011 Census data contained in QS701EW - 'location of usual residence and place of work by method of travel to work.' The driving a car or van dataset has been selected as the method of travel.
- 3.1.7 The 2011 census to work data has been used to identify the location of usual residence and the percentage of staff travelling to work by car, and summarised in Table 3.2.

Table 3.2: % of staff travelling to work by car

Place of residence	% of staff travelling to work by car
Neath Port Talbot O16	5
Neath Port Talbot O17	5
Neath Port Talbot O18	5
Neath Port Talbot O19 (Margam)	5
Neath	6
Baglan	5
Cymafan	5
Briton Ferry	2
Pontardawe	2
Cardiff	15
Bridgend	17
Swansea	19

3.1.8 Table 3.2 shows that 20% of staff travelling to work by car are travelling from Port Talbot town, this could be reduced by using more sustainable modes of travel.

## 3.2 Vehicle distribution and assignment

### *Provisional targets*

3.2.1 The measures the development seeks to implement are designed to affect a modal shift away from the use of single occupancy vehicles used by staff of the site.

3.2.2 As set out in the Travel Plan submitted as part of this application, the primary objectives will be to reduce car driver trips (single occupancy vehicles (SOV)) by 8% of the overall modal share within a five-year period, with a corresponding 8% increase in the use of other sustainable modes.

## 4. Framework travel plan measures

### 4.1 Overview

4.1.1 This section of the Sustainability Report provides a summary of the Travel Plan submitted as part of the planning application, which sets out a wide range of measures and actions which will be implemented to encourage walking, cycling and public transport use in accordance with national and local policies.

### 4.2 Measures to promote sustainable transport and travel

4.2.1 It is essential that the design incorporates good quality, safe and comfortable walking and cycling routes, and that the layout is 'permeable' to those on foot or bicycle.

4.2.2 Travel initiatives used to encourage journeys by non-car modes must be suitable for review and monitoring and need to be practicable for implementation by those involved.

#### *Travel Information Board*

4.2.3 A Travel Information Board will be provided in communal areas of the building.

4.2.4 The boards will promote travel by alternative modes of transport and display the following information:

- » Details of pedestrian and cycle routes in the local area;
- » Details of NPTC's cycle routes and super highways:  
[https://www.npt.gov.uk/media/5401/neath\\_port\\_talbot\\_cycle\\_map.pdf?v=20180717181057](https://www.npt.gov.uk/media/5401/neath_port_talbot_cycle_map.pdf?v=20180717181057)
- » Information on public transport apps such as First Bus and National Rail;
- » Local bus and rail service details including relevant maps and timetables;
- » Information regarding general pedestrian and cycle safety;
- » Promotion of national travel events such as Cycle to Work Day ([www.cycletoworkday.org](http://www.cycletoworkday.org)) and 'Bike Week' ([www.bikeweek.org.uk](http://www.bikeweek.org.uk)).

4.2.5 The travel information boards will provide a point of reference for all staff in respects of the TP and identify the commitment to the TP. The board will be used for information, relevant travel promotion and advertising.

#### *Travel Information Pack (TIP)*

4.2.6 A Travel Information Pack (TIP) will be produced and provided to all staff to outline the benefits of sustainable travel i.e., health and the environment.

4.2.7 This Travel Pack will include the following information, with illustrated route maps for the relevant public transportation information:

- » Timetables and route maps for public transport. This should include isochrone maps showing schedules journey times and timetable information;
- » Cycling and walking maps for the local area and the contact details of local and national cycling organisations, such as Sustrans;
- » Details for any community travel sites and community forum sites.

#### *Walking*

4.2.8 Evidence shows that people who are physically active in their daily lives are more productive and take less time off sick. The C3 Collaborating for Health 'Choosing Health: Making healthy choices easier' (2012) document, recognised the health benefits of walking and / or cycling. Active travel as part of a Travel Plan enables people to enjoy these health benefits as part of their daily routine as well as reducing environmental impacts and saving money.

4.2.9 Walking advice and local pedestrian routes will be provided within the TIP and on the travel information board.

#### *Cycling*

4.2.10 Cycling information and guidance will be contained within the TIP and on the travel information board to support and encourage cycling. National cycle events will be promoted through the travel information board.

4.2.11 The level of cycle parking for staff provided and its utilisation will be closely monitored by the TPC with additional cycle parking made available if demand dictates.

*Promotion of public transport use*

4.2.12 TIP's and noticeboards will include promotional material covering public transport options for staff. This will include the promotion of the following apps and websites which provide access to network maps and timetable information:

- » First Bus <https://www.firstbus.co.uk/south-west-wales>
- » National Rail Enquiries <http://www.nationalrail.co.uk/>

4.2.13 Information would also be provided within the TIP and on notice boards relating to nearby bus stops, the routes served and timetable of services.

*Promotion of local and national travel events*

4.2.14 The TPC will promote local and national cycle events such 'Car Free Day' and 'Walk to Work Week' on the travel notice boards and within the travel information packs.

## 5. Summary and conclusions

### 5.1 Summary

5.1.1 This Sustainability Report has been produced following the highway comments raised in regards to the proposed mixed-use development at Harbourside, Port Talbot, which will be known as the South Wales Industrial Transition from Carbon Hub (SWITCH). The comments highlighted that a robust Sustainability Report is required to justify the proposed car parking provision.

5.1.2 As set out throughout this report, the site is situated in a sustainable location, with a network of high-quality walking and cycling routes which already accommodate significant levels of pedestrian and cyclist movements.

### 5.2 Connectivity

5.2.1 The site benefits from a range of local facilities and amenities within close proximity of the proposed development, including frequent bus and rail services within walking distance of the site, which provide access to a variety of key local, regional and national destinations. These provide an alternative to travelling to the site by car.

5.2.2 The range and choice of travel options within the vicinity of the site, therefore, offer a realistic and alternative to the car for travel to and from the site. The accessible location will encourage and promote sustainable travel behaviour and would attract staff who would prefer to travel by modes other than the private car.

### 5.3 Car and cycle parking

5.3.1 It is anticipated that the proposed development is likely to generate approximately 88 staff onsite at any one time. As part of the development, it is proposed to provide a total of 93 car parking spaces onsite, including 9 EV charging points and 5 accessible bays.

5.3.2 Furthermore, it is proposed to provide a total of approximately 32 cycle parking spaces onsite, in accordance with the NPT cycle parking standards. These will be conveniently at the north of the site beside the substation and at the visitor car park.

5.3.3 The proposed parking levels show there is an appropriate level of car parking based on the use of the development, staffing levels and site location. The development will benefit from access to a range of public transport and active travel options which will further promote options to promote sustainable travel within this location.

#### 5.4 Census travel to work data

5.4.1 The review of the 2011 Census method of travel to work data indicates that driving is the most popular method of travel to work (76%), with passenger in a car or van and walking comprising the two second most popular modal choices (7%).

5.4.2 Census travel to work data shows that that 20% of staff are travelling from their residence in Port Talbot, which could be reduced by staff using sustainable modes of travel.

#### 5.5 Mitigation measures

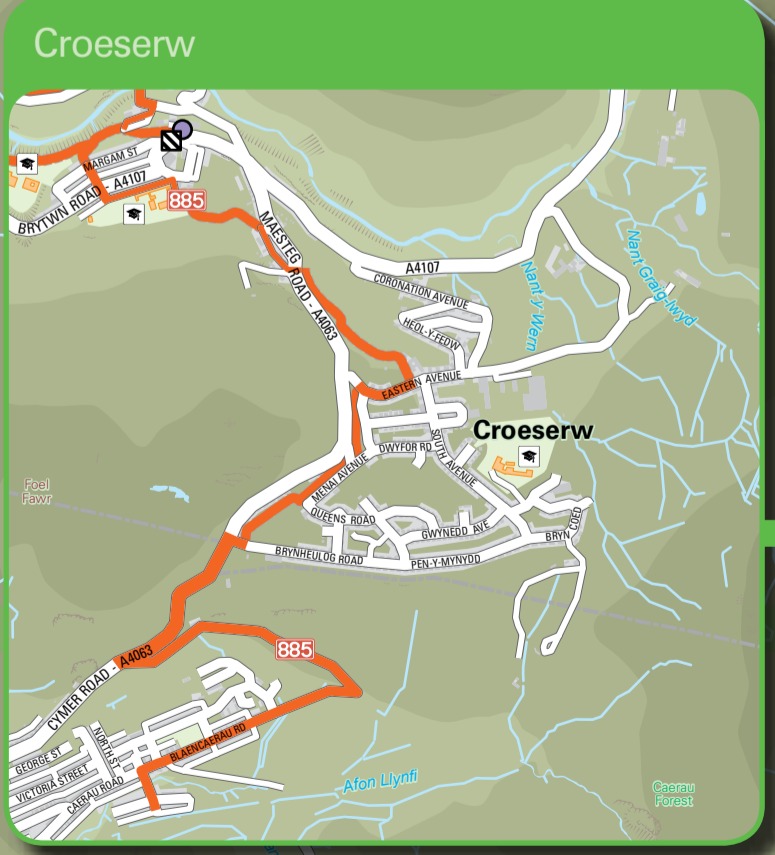
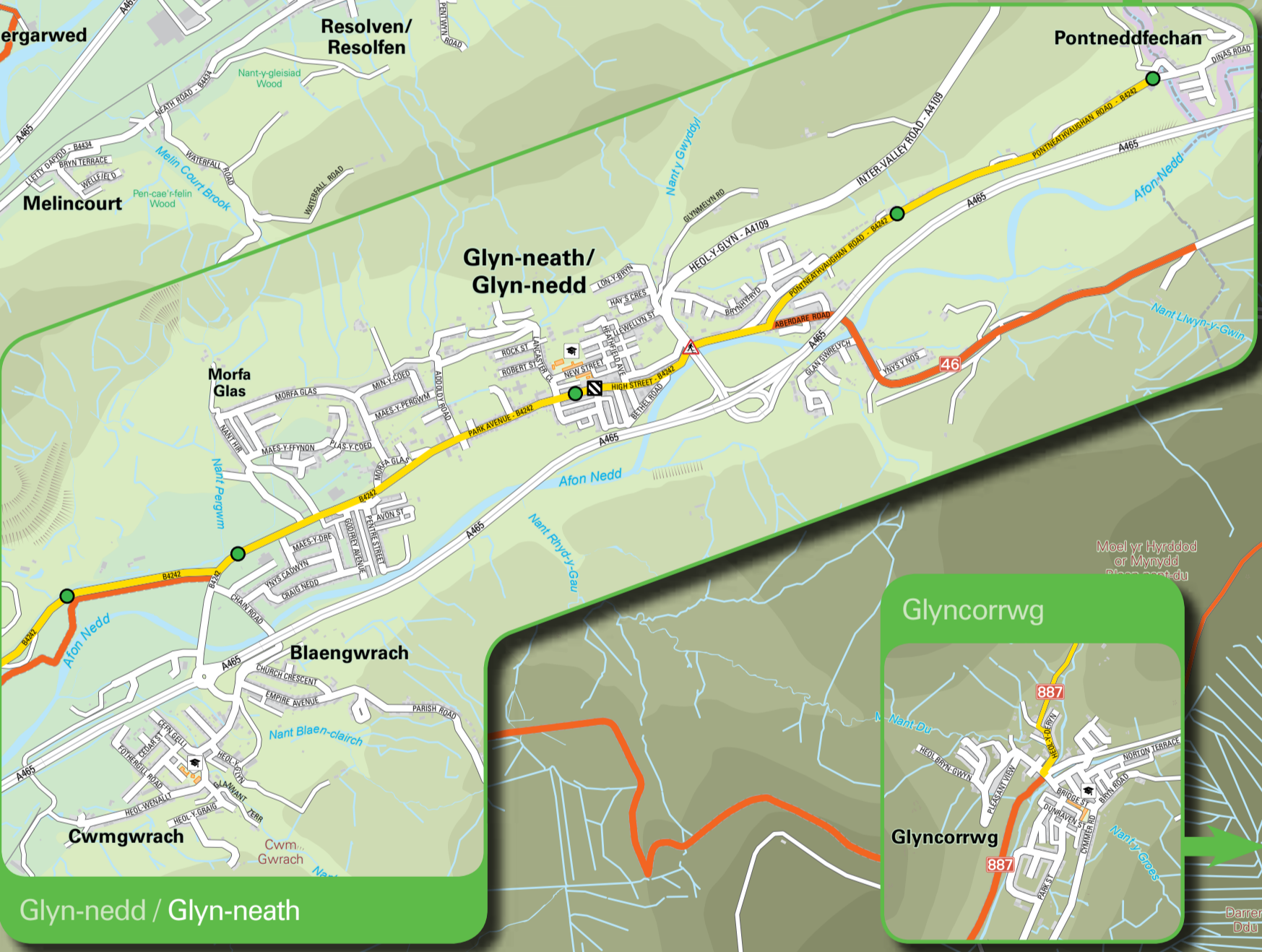
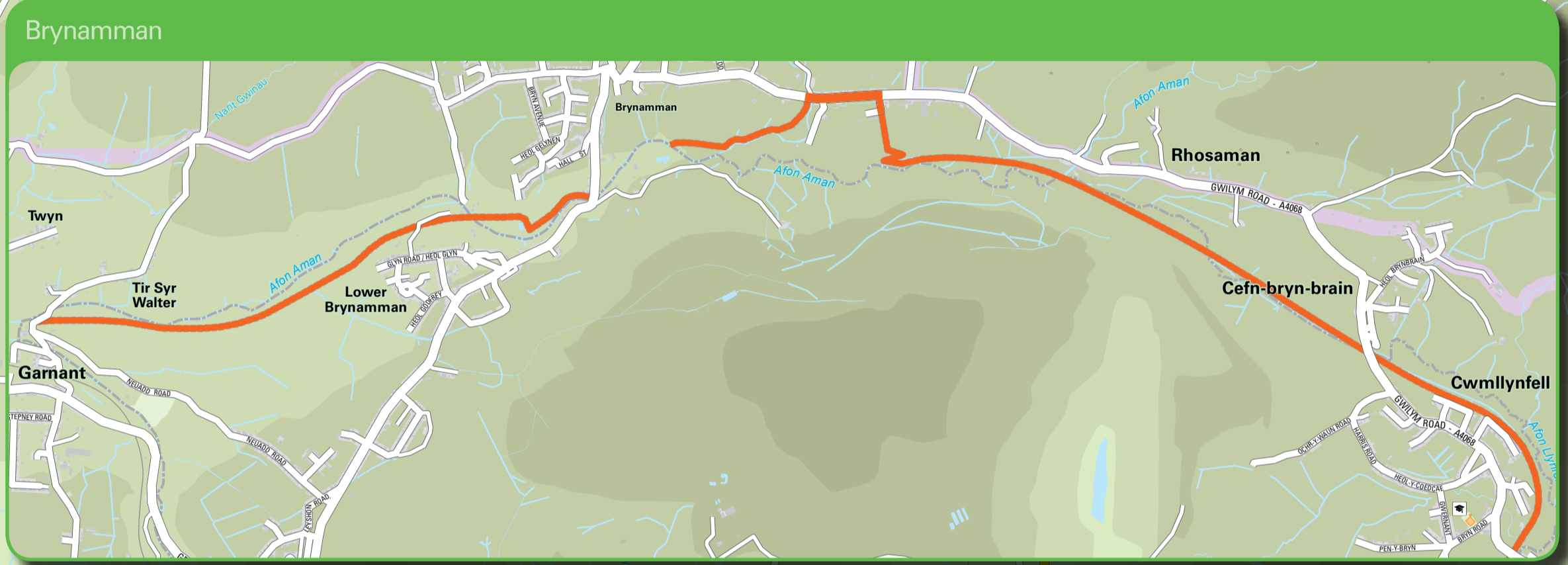
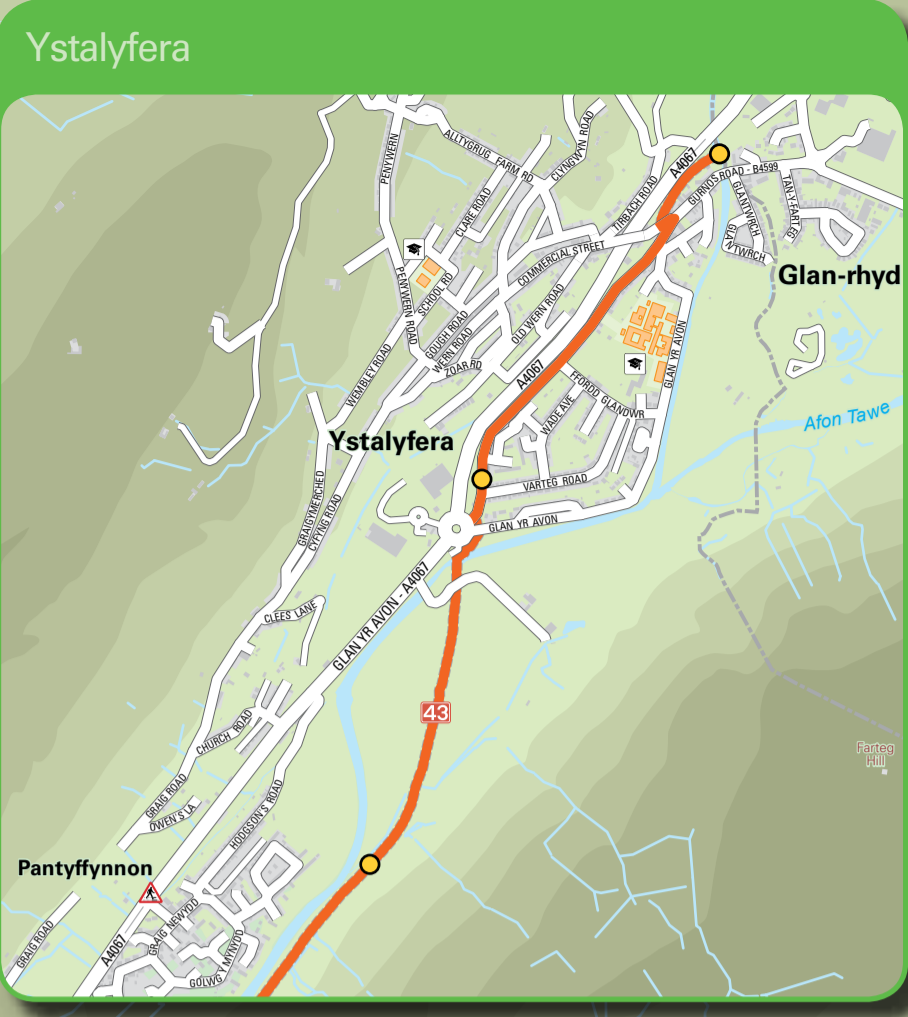
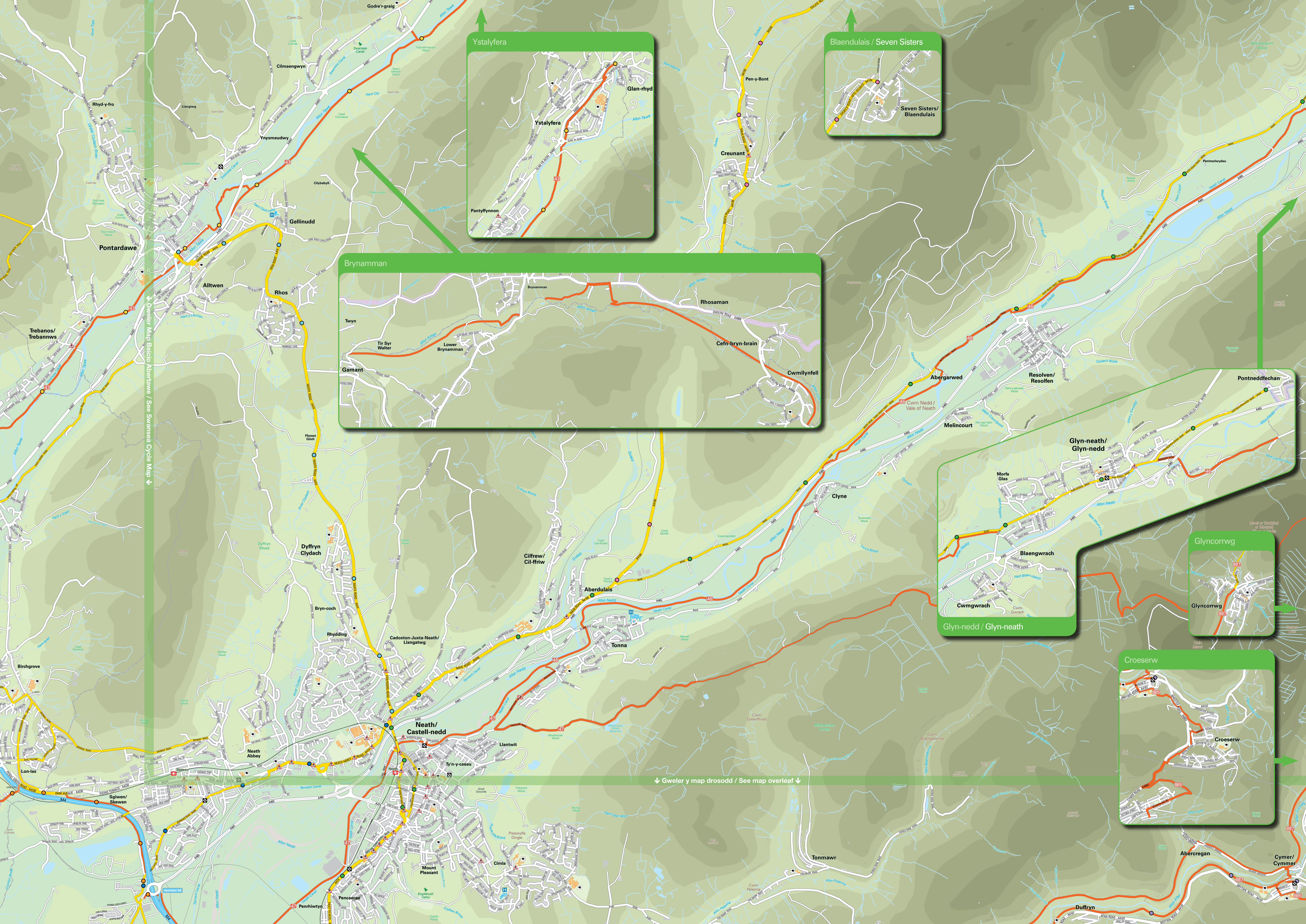
5.5.1 As submitted as part of the planning application, a Travel Plan will be implemented on initial occupation of the development. This will focus of raising awareness and providing incentives to promote sustainable travel, such as travel information board, TIP distributed to every staff, secure cycle parking, promotion of public transport availability and promote local and national cycle events such 'Car Free Day' and 'Walk to Work Week'.

5.5.2 The development will benefit from a range of measures and actions to maximise the accessibility of the site and offer viable sustainable travel choices.

#### 5.6 Conclusions

5.6.1 It is considered that the proposed level of car parking is sufficient to accommodate the likely parking demand generated by staff travelling to the site, together with promoting the use of sustainable travel in accordance with local and national policy. It is not considered that the proposed development will have a significant impact on the surrounding highway network.

# Appendix A Cycling Map



Gweler Map Balcio Aherafw / See Swansea Cycle Map

Gweler y map drosodd / See map overleaf



↑ Gweler y map drosodd / See map overleaf ↑

↑ Gweler Map Beicio Abertawe / See Swansea Cycle Map ↓

**Teithio o le i le  
Getting About**

Traveline Cymru yw'r gwasanaeth gwybodaeth am drafnidiaeth gyhoeddus yng Nghymru, sy'n darparu gwybodaeth am lwybrau, amserlenni, prisiau tocynnau a chyllunio teithiau ar gyfer gwasanaethau bysiau a threnau ledled Cymru. Mae'n gwneud hynny drwy wefan ddwyieithog [www.traveline.cymru](http://www.traveline.cymru), gwasanaeth ffôn dwyieithog ar 0300 200 22 33, ac apiau dwyieithog, rhad ac am ddim ar gyfer dyfeisiau iPhone ac Android. Gallwch hefyd ddefnyddio Traveline Cymru i gael gwybodaeth am problemau teithio, gwybodaeth am deithio i rai o ddiwyddiadau mwyaf Cymru, gwybodaeth am gerded a beicio a gwybodaeth am y teithiau hedfan sy'n gadael Maes Awy'r Caerdydd.

Traveline Cymru is the public transport information service in Wales, providing route, timetable, journey planning and fare information for bus, coach and rail services across Wales. Traveline can be accessed via a bilingual website [www.traveline.cymru](http://www.traveline.cymru), a bilingual telephone service available on 0300 200 22 33 and through free, bilingual apps for iPhone and Android. You can also use Traveline Cymru to find out about disruptions on your journey, information for travelling to some of Wales' biggest events as well as walking and cycling information and flight departures for Cardiff Airport.

**Traveline Cymru**  
0300 200 22 33  
[www.traveline.cymru](http://www.traveline.cymru)

**Gwybodaeth i ymwelwyr  
Visitor Information**

Mae'r canllaw defnyddiol hwn yn berffhaff i'w gario yn eich poced pan fyddwch yn beicio o le i le, ond os oes angen gwybodaeth i ymwelwyr amoch neu os ydych chi chwilio am llety gallwch eich cyfarfio i'r lle iawn. Mae'r holl wybodaeth y bydd eich hangen amoch i gynllunio eich diwrnod allan, eich seibiant byr neu'ch gwyliau i'w gweld ar:

[dewchifaeabertawe.com](http://www.dewchifaeabertawe.com)

This handy guide is just the thing to pop in your pocket when out and about on your bike, but if you need visitor information, or if you're looking for accommodation, then we know just the place. You'll find all you need to plan your complete day out, short break or holiday at:

[visitswanseabay.com](http://www.visitswanseabay.com)

Ewch i'n tudalennau Facebook a Twitter i gael rhagor o ysbrydoliaeth a chael y wybodaeth leol ddiweddaraf. Defnyddiwch @visitswanseabay a #SwanseaBayAdventures pan fyddwch yn cyhoeddi negeseuon, er mwyn i ni allu ymuno â chi yn ystod eich antur ar feic o gwmpas Bae Abertawe!

Visit our Facebook and Twitter pages for more inspiration and local updates. Use @visitswanseabay and #SwanseaBayAdventures when you post and we can join in your Swansea Bay Cycling Adventure!



**Deddf Teithio Llesol (Cymru)  
Active Travel (Wales) Act**

Daeth Deddf Teithio Llesol (Cymru) i rym ym mis Medi 2014 ac mae'n golygu bod dyletswydd ar awdurdodau lleol ledled Cymru yn awr i gynllunio ar gyfer lwybrau a chyfleusterau cerdded a beicio gwedd a'u darparu. Mae'r map hwn yn dangos yr holl lwybrau sydd ar gael at ddefnyddio cyffredin ym Mae Abertawe a'r cyffiniau.

The Active Travel (Wales) Act came into force in September 2014 and means that Local Authorities across Wales now have a duty to plan for and deliver improved walking and cycling routes and facilities. This map shows the many shared use paths that are available in and around Neath Port Talbot.

Mae rhagor o wybodaeth am y Ddeddf Teithio Llesol ac am feicio ym Mae Abertawe i'w gweld ar: [abertawe.gov.uk/beicio](http://abertawe.gov.uk/beicio)

More information about the Active Travel Act and about cycling in Neath Port Talbot can be found at: [npt.gov.uk/cycling](http://npt.gov.uk/cycling)

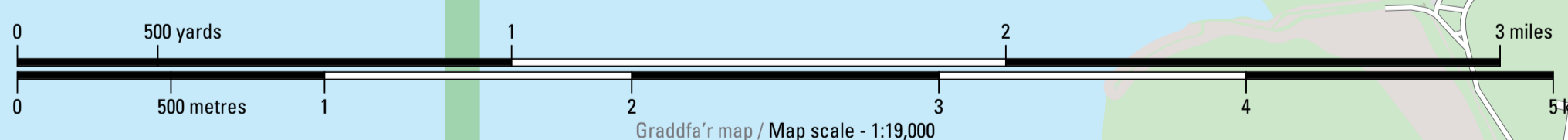
**Allwedd i'r llwybrau  
Key to routes**

- Llwybr beicio y cynhorir modurwyr i'w gadw'n glir  
Advisory cycle route (on-road)
- Llwybr beicio teithio llesol  
Active Travel cycle route
- Ar y ffordd / on-road
- Oddi ar y ffordd / off-road
- Llwybr beicio Bae Abertawe  
Swansea Bay Cycle Network  
<http://www.cycleswanseabay.org.uk/>
- Glaswyrdd / Aqua
- Du / Black
- Glas / Blue
- Brown / Brown
- Gwyrdd / Green
- Lliwyd / Grey
- Leim / Lime
- Melyn / Yellow
- Oren / Orange
- Pinc / Pink
- Porffor / Purple
- Coch / Red
- Gwyrddlas / Teal
- Fioled / Violet
- Rhwylfwrth Beicio Cenedlaethol  
National Cycle Network**  
<http://www.sustrans.org.uk/>
- 4 - NCN 4
- 43 - NCN 43
- 46 - NCN 46

**Allwedd i'r symbolau  
Key to symbols**

- Croesfan pellican / Pelican crossing
- Croesfan twcan / Toucan crossing
- Croesfan sebra / Zebra crossing
- Ysbyty / Hospital
- Llecled hamdden/chwaraeon / Leisure/sport venue
- Ysgol / Sêbectolleg
- Gorsaf reilffordd / Railway station

Contains Ordnance Survey data  
© Crown copyright  
Digital Cartography by Pindar Creative  
[www.pindarcreative.co.uk](http://www.pindarcreative.co.uk)



**Castellnedd Port Talbot  
Neath Port Talbot**

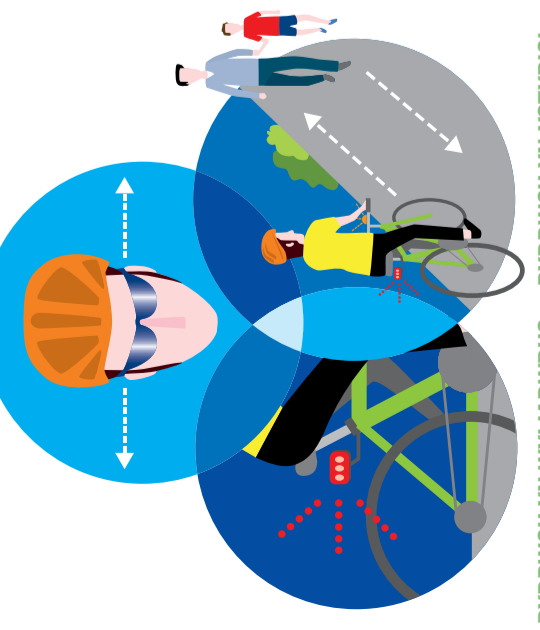
Mae'r Ffôn i'w Gweld  
A Map for Cyclists

*Byddwch yn ddiogel a'n hysbysu'n ddwyieithog i'w gwybodaeth am y Ddeddf Teithio Llesol a'r holl wybodaeth am feicio ym Mae Abertawe i'w gweld ar: [abertawe.gov.uk/beicio](http://abertawe.gov.uk/beicio)*

**BYDDWCH YN DDIOGEL  
BE SAFE**

Gwneudwch eiddo a ydych chi'n mynd i'w gwybodaeth am y Ddeddf Teithio Llesol a'r holl wybodaeth am feicio ym Mae Abertawe i'w gweld ar: [abertawe.gov.uk/beicio](http://abertawe.gov.uk/beicio)

Make sure you are visible to others  
Check your tracks, tyres and lights



**BYDDWCH YN YSTRIDOL  
BE CONSIDERATE**

Chwaraeon a thraffordd, byddwch yn gyhoeddus a'n hysbysu'n ddwyieithog i'w gwybodaeth am y Ddeddf Teithio Llesol a'r holl wybodaeth am feicio ym Mae Abertawe i'w gweld ar: [abertawe.gov.uk/beicio](http://abertawe.gov.uk/beicio)

Be ready to slow down or stop  
Avoid overtaking unnecessarily  
Screened for a good result  
Keep a safe distance from others  
Use your bell





# Appendix B Bus Timetables

Timetable from 4 September 2022

# 1 Newport | Rogerstone Morrisons

via Stow Hill, Melbourne Way, Pye Corner, Cefn Wood, Tudor Crescent, Mount Pleasant, Jubilee Park

## Monday to Friday except Bank Holiday Mondays

	A		B										
<b>Newport</b> Bus Station [Stand 11]	0630	0705	---	0918	1018	1118	1218	1318	1418	1618	1718	1818	1918
<b>Glasllwch</b> Canberra Crescent	0642	0717	---	0930	1030	1130	1230	1330	1430	1632	1732	1830	1930
<b>Pye Corner Station</b>	0647	0722	0835	0935	1035	1135	1235	1335	1435	1638	1739	1835	1935
<b>Cefn Wood</b> Thornbury Park Post Office	---	0724	0837	0937	1037	1137	1237	1337	1437	1640	1741	1837	1937
<b>Mount Pleasant</b> Rolls Walk	---	0731	0844	0944	1044	1144	1244	1344	1444	1648	1750	1844	1944
<b>Jubilee Park</b> Cold Bay Close	---	0739	---	0952	1052	1152	1252	1352	1452	1657	1759	1852	1952
<b>Rogerstone</b> Morrisons	0656	0744	0856	0957	1057	1157	1257	1357	1457	1702	1804	1857	1957
<b>Rivermead Way</b> Primrose Way	0711	---	0859	0959	1059	1159	1259	1359	1559	1711	1811	19111	---

## Saturdays

	A							
<b>Newport</b> Bus Station [Stand 11]	0630	0718	0918	1118	1318	1518	1718	1918
<b>Glasllwch</b> Canberra Crescent	0642	0730	0930	1130	1330	1530	1730	1930
<b>Pye Corner Station</b>	0647	0735	0935	1135	1335	1535	1735	1935
<b>Cefn Wood</b> Thornbury Park Post Office	---	0737	0937	1137	1337	1537	1737	1937
<b>Mount Pleasant</b> Rolls Walk	---	0744	0944	1144	1344	1544	1744	1944
<b>Jubilee Park</b> Cold Bay Close	---	0752	0952	1152	1352	1552	1752	1952
<b>Rogerstone</b> Morrisons Arr	0656	0757	0957	1157	1357	1557	1757	1957
<b>Rivermead Way</b> Primrose Way	0711	0759	0959	1159	1359	1559	1811	---

**A** Operates normal route to Pye Corner Station then via Tregwilym Road and Chartist Drive to stop near the junction to Wern Industrial Estate then via A467 to Morrisons

**B** Does not serve Jubilee Park

# 1 Rogerstone Morrisons | Newport

via Jubilee Park, Mount Pleasant, Tudor Crescent, Cefn Wood, Pye Corner, Melbourne Way, Stow Hill

## Monday to Friday except Bank Holiday Mondays

<b>Rogerstone</b> Morrisons Dep	0710	---	---	0858	0958	1058	1158	1258	1358	1558	1710	1810	1910
<b>Rivermead Way</b> Primrose Way	0711	---	---	0859	0959	1059	1159	1259	1359	1559	1711	1811	19111
<b>Jubilee Park</b> Cold Bay Close	0715	---	---	0903	1003	1103	1203	1303	1403	1603	1715	1815	1915
<b>Mount Pleasant</b> Rolls Walk	0721	---	0829	0909	1009	1109	1209	1309	1409	1609	1721	1821	1921
<b>Cefn Wood</b> Thornbury Park Post Office	0731	---	0839	0917	1017	1117	1217	1317	1417	1618	1730	1829	1929
<b>Pye Corner Station</b>	0733	---	0842	0919	1019	1119	1219	1319	1419	1620	1732	1831	1931
<b>Glasllwch</b> Canberra Crescent	0740	---	0851	0926	1026	1126	1226	1326	1426	1627	1739	1838	1938
<b>Newport</b> Bus Station	0755	---	0907	0940	1040	1140	1240	1340	1440	1643	1755	1852	1952

## Saturdays

<b>Rogerstone</b> Morrisons Dep	0710	0758	0958	1158	1358	1558	1810
<b>Rivermead Way</b> Primrose Way	0711	0759	0959	1159	1359	1559	1811
<b>Jubilee Park</b> Cold Bay Close	0715	0803	1003	1203	1403	1603	1815
<b>Mount Pleasant</b> Rolls Walk	0721	0809	1009	1209	1409	1609	1821
<b>Cefn Wood</b> Thornbury Park Post Office	0731	0817	1017	1217	1417	1617	1829
<b>Pye Corner Station</b>	0733	0819	1019	1219	1419	1619	1831
<b>Glasllwch</b> Canberra Crescent	0740	0826	1026	1226	1426	1626	1838
<b>Newport</b> Bus Station	0755	0840	1040	1240	1440	1640	1852

## Sundays

Sorry, there is no Sunday service on these routes

Timetable from 6 November 2022

**2 Newport | Gaer** via Handpost, Melfort Road, Cae Perllan Road, Gaer Shops, Shakespeare Crescent, Gaer Shops, Handpost

**2A Newport | Gaer** via Handpost, Melfort Road, Cae Perllan Road, Shakespeare Crescent, Gaer Park, Gaer Shops, Drinkwater Gardens, Cardiff Road

**2C Newport | Gaer** via Cardiff Road, Drinkwater Gardens, Gaer Shops, Gaer Park, Shakespeare Crescent, Cae Perllan Road, Melfort Road, Handpost

**Monday to Friday** except Bank Holiday Mondays

	2A	2C	2A	2C	2A	2C	2A	2C	2A	2C	2A	2C
<b>Newport</b> Bus Station [Stand 11]	0650	0750	0850	0950	1050	1150	1250	1350	1450	1550	1650	1750
<b>Melfort Road</b> Byron Road	0659	---	0859	---	1059	---	1259	---	1459	---	1659	---
<b>Gaer</b> Baptist Church	0704	---	0904	---	1104	---	1304	---	1504	---	1704	---
<b>Gaer</b> Drinkwater Gardens	0711	---	0911	---	1111	---	1311	---	---	---	1711	---
<b>Gaer</b> Drinkwater Gardens	---	0803	---	1003	---	1203	---	1403	---	1603	---	1803
<b>Gaer</b> Baptist Church	---	0810	---	1010	---	1210	---	1410	---	1610	---	1810
<b>Melfort Road</b> Byron Road	---	0815	---	1015	---	1215	---	1415	---	1615	---	1815
<b>Newport</b> Bus Station	0724	0826	0924	1026	1124	1226	1324	1426	1524	1626	1724	1826

14:50 journey does not serve Drinkwater Gardens.

**Saturdays** and Bank Holiday Mondays

	2C	2A	2C	2A	2C	2A	2C	2A	2C	2A	2C
<b>Newport</b> Bus Station [Stand 11]	0740	0850	0950	1050	1150	1250	1350	1450	1550	1650	1750
<b>Melfort Road</b> Byron Road	---	0859	---	1059	---	1259	---	1459	---	1659	---
<b>Gaer</b> Baptist Church	---	0904	---	1104	---	1304	---	1504	---	1704	---
<b>Gaer</b> Drinkwater Gardens	---	0911	---	1111	---	1311	---	1511	---	1711	---
<b>Gaer</b> Drinkwater Gardens	0753	---	1003	---	1203	---	1403	---	1603	---	1803
<b>Gaer</b> Baptist Church	0800	---	1010	---	1210	---	1410	---	1610	---	1810
<b>Melfort Road</b> Byron Road	0805	---	1015	---	1215	---	1415	---	1615	---	1815
<b>Newport</b> Bus Station	0816	0924	1026	1124	1226	1324	1426	1524	1626	1724	1826

**Sundays**

	2	2	2	2	2
<b>Newport</b> Bus Station [Stand 11]	0945	1145	1345	1545	1745
<b>Melfort Road</b> Byron Road	0953	1153	1353	1553	1753
<b>Gaer</b> Baptist Church	1000	1200	1400	1600	1800
<b>Newport</b> Bus Station	1014	1214	1414	1614	1814

## 5 Newport | Gwent Europark Tesco & Wilko Distribution Depots

### Monday to Friday except Bank Holiday Mondays

<b>Newport</b> Bus Station [Stand 5]	0505	0902	1302	2105
<b>Cromwell Road</b> Corporation Hotel	0514	0912	1312	2114
<b>Ringland Centre</b>	0523	0921	1321	2123
<b>Aberthaw Road</b> Penkin Hill	0528	0926	1326	2128
<b>A48</b> Tesco	0531	0930	1330	2131
<b>Glan Llyn</b> Bloomery Circle	0533	0933	1333	2133
<b>Gwent Europark</b> Tesco Depot	0539	0939	1339	2139
<b>Gwent Europark</b> Wilko Depot	0541	0941	1341	2141

### Saturdays

<b>Newport</b> Bus Station [Stand 5]	0505	0902	1302	2105
<b>Cromwell Road</b> Corporation Hotel	0514	0912	1312	2114
<b>Ringland Centre</b>	0523	0921	1321	2123
<b>Aberthaw Road</b> Penkin Hill	0528	0926	1326	2128
<b>A48</b> Tesco	0531	0930	1330	2131
<b>Glan Llyn</b> Bloomery Circle	0533	0933	1333	2133
<b>Gwent Europark</b> Tesco Depot	0539	0939	1339	2139
<b>Gwent Europark</b> Wilko Depot	0541	0941	1341	2141

### Sundays

Sorry, there is no Sunday service

## 5 Gwent Europark Tesco & Wilko Distribution Depots | Newport

### Monday to Friday except Bank Holiday Mondays

<b>Gwent Europark</b> Wilko Depot	0615	1415	1815	2215
<b>Gwent Europark</b> Tesco Depot	0620	1420	1820	2220
<b>Glan Llyn</b> Bloomery Circle	0627	1427	1827	2227
<b>Newport Retail Park</b>	0631	1433	1831	2231
<b>Aberthaw Road</b> Penkin Hill	0635	1439	1835	2235
<b>Ringland Centre</b>	0640	1444	1840	2240
<b>Corporation Road</b> Corporation Hotel	0649	1454	1849	2249
<b>Newport</b> Bus Station	0658	1505	1858	2258

### Saturdays

<b>Gwent Europark</b> Wilko Depot	0615	1415	1815	2215
<b>Gwent Europark</b> Tesco Depot	0620	1420	1820	2220
<b>Glan Llyn</b> Bloomery Circle	0627	1427	1827	2227
<b>Newport Retail Park</b>	0631	1433	1831	2231
<b>Aberthaw Road</b> Penkin Hill	0635	1439	1835	2235
<b>Ringland Centre</b>	0640	1444	1840	2240
<b>Corporation Road</b> Corporation Hotel	0649	1454	1849	2249
<b>Newport</b> Bus Station	0658	1505	1858	2258

### Sundays

Sorry, there is no Sunday service

Travelling early morning, in the evening or on Sundays?

Most areas of Newport are served by **fflecsi**

For more details go to [www.fflecsi.wales](http://www.fflecsi.wales), download the fflecsi app or call 0300 234 0300

Timetable from 24 April 2022

**6 Newport | Alway | Ringland**

via Maindee, Chepstow Road, Aberthaw Road, Elgar Circle, Ringland Circle. Returns via Hendre Farm Drive

**7 Newport | Alway | Ringland**

via George Street Bridge, Chepstow Road, Aberthaw Road, Hendre Farm Drive. Returns via Ringland Circle and Elgar Circle

**Monday to Friday except Bank Holiday Mondays**

	6	6	7	6	7	6	7	6	7	6	7	6	7	6	7	6
<b>Newport</b> Bus Station [Stand 6]	---	0700	0730	0800	0830	0900	0930	1000	1030	1100	1130	1200	1230	1300	1330	1400
<b>Maindee</b> Square	---	0706	---	0806	---	0906	---	1006	---	1106	---	1206	---	1306	---	1406
<b>Alway</b> Ladyhill Centre	---	0712	0748	0812	0848	0912	0943	1012	1043	1112	1143	1212	1243	1312	1343	1412
<b>Alway</b> Shops	---	0718	---	0818	---	0918	---	1018	---	1118	---	1218	---	1318	---	1418
<b>Ringland Centre</b>	0615	0725	0755	0825	0855	0925	0952	1025	1052	1125	1152	1225	1252	1325	1352	1425
<b>Alway</b> Shops	---	---	0804	---	0904	---	1002	---	1102	---	1202	---	1302	---	1402	---
<b>Alway</b> Ladyhill Centre	0623	0733	0805	0833	0905	0933	1003	1033	1103	1133	1203	1233	1303	1333	1403	1433
<b>Maindee</b> Library	0629	0739	---	0839	---	0939	---	1039	---	1139	---	1239	---	1339	---	1439
<b>Royal Gwent Hospital</b> Grounds	---	---	0819	---	0919	---	1014	---	1117	---	1214	---	1317	---	1414	---
<b>Newport</b> Bus Station [Stand 9]	0637	0747	0823	0847	0923	0947	1019	1047	1122	1147	1219	1247	1322	1347	1419	1447
<b>St Woolos Cathedral</b>	0642	---	---	---	---	---	---	---	---	---	---	---	---	---	---	---
<b>Royal Gwent Hospital</b>	0646	---	---	---	---	---	---	---	---	---	---	---	---	---	---	---
<b>Newport</b> Bus Station	0650	---	---	---	---	---	---	---	---	---	---	---	---	---	---	---

	7	6	7	6	7	6	7	6	7
<b>Newport</b> Bus Station [Stand 6]	1430	1500	1530	1600	1630	1700	1730	1800	1830
<b>Maindee</b> Square	---	1506	---	1606	---	1706	---	1806	---
<b>Alway</b> Ladyhill Centre	1443	1512	1548	1612	1648	1712	1743	1812	1843
<b>Alway</b> Shops	---	1518	---	1618	---	1718	---	1818	---
<b>Ringland Centre</b>	1452	1525	1555	1625	1655	1725	1752	1825	1852
<b>Alway</b> Shops	1502	---	1604	---	1704	---	1802	---	1902
<b>Alway</b> Ladyhill Centre	1503	1533	1605	1633	1705	1733	1803	1833	1903
<b>Maindee</b> Library	---	1539	---	1639	---	1739	---	1839	---
<b>Royal Gwent Hospital</b> Grounds	1517	---	1619	---	1719	---	---	---	---
<b>Newport</b> Bus Station	1522	1547	1623	1647	1723	1747	1816	1847	1916

Additional journeys to Chepstow Road, Alway and Ringland are provided by route 5. They depart Newport Bus Station [Stand 5] at 0505, 0903, 1303 & 2105

**Saturdays**

	6	6	7	6	7	6	7	6	7	6	7	6	7	6	7	6
<b>Newport</b> Bus Station [Stand 6]	---	0705	0735	0805	0835	0905	0935	1005	1035	1105	1135	1205	1235	1305	1335	1405
<b>Maindee</b> Square	---	0711	---	0811	---	0911	---	1011	---	1111	---	1211	---	1311	---	1411
<b>Alway</b> Ladyhill Centre	---	---	0748	---	0848	---	0948	---	1048	---	1148	---	1248	---	1348	---
<b>Alway</b> Shops	---	0723	---	0823	---	0923	---	1023	---	1123	---	1223	---	1323	---	1423
<b>Ringland Centre</b>	---	0730	0757	0830	0857	0930	0957	1030	1057	1130	1157	1230	1257	1330	1357	1430
<b>Alway</b> Shops	---	---	0807	---	0907	---	1007	---	1107	---	1207	---	1307	---	1407	---
<b>Alway</b> Ladyhill Centre	0623	0738	0808	0838	0908	0938	1008	1038	1108	1138	1208	1238	1308	1338	1408	1438
<b>Maindee</b> Library	0629	0744	---	0844	---	0944	---	1044	---	1144	---	1244	---	1344	---	1444
<b>Royal Gwent Hospital</b> Grounds	---	---	---	---	0922	---	---	---	1122	---	---	---	1322	---	---	---
<b>Newport</b> Bus Station [Stand 9]	0637	0752	0821	0852	0927	0952	1021	1052	1127	1152	1221	1252	1327	1352	1421	1452
<b>St Woolos Cathedral</b>	0642	---	---	---	---	---	---	---	---	---	---	---	---	---	---	---
<b>Royal Gwent Hospital</b>	0646	---	---	---	---	---	---	---	---	---	---	---	---	---	---	---
<b>Newport</b> Bus Station	0650	---	---	---	---	---	---	---	---	---	---	---	---	---	---	---

	7	6	7	6	7	6	7	6
<b>Newport</b> Bus Station [Stand 6]	1435	1505	1535	1605	1635	1705	1735	1805
<b>Maindee</b> Square	---	1511	---	1611	---	1711	---	1811
<b>Alway</b> Ladyhill Centre	1448	---	1548	---	1648	---	1748	---
<b>Alway</b> Shops	---	1523	---	1623	---	1723	---	1823
<b>Ringland Centre</b>	1457	1530	1557	1630	1657	1730	1757	1830
<b>Alway</b> Shops	1507	---	1607	---	1707	---	1807	---
<b>Alway</b> Ladyhill Centre	1508	1538	1608	1638	1708	1738	1808	1838
<b>Maindee</b> Library	---	1544	---	1644	---	1744	---	1844
<b>Royal Gwent Hospital</b> Grounds	1522	---	---	---	1722	---	---	---
<b>Newport</b> Bus Station	1527	1552	1621	1652	1727	1752	1821	1852

Additional journeys to Chepstow Road, Alway and Ringland are provided by route 5. They depart Newport Bus Station [Stand 5] at 0505, 0903, 1303 & 2105

**Sundays**

Sunday journeys to Chepstow Road, Alway and Ringland are provided by routes 9A &amp; 9C

Timetable from 4 September 2022

**8A Newport | Ringland** via Chepstow Road, Ringwood Avenue, Hendre Farm Drive. Ringland Centre and Llanwern Road

**8C Newport | Ringland** via Chepstow Road, Llanwern Road, Ringland Centre, Hendre Farm Drive and Ringwood Avenue

**Monday to Friday** except Bank Holiday Mondays

Service Number	8A	8C	8A	8C	8A	8C	8A	8C	8A	8C	8A	8C	8A	8C	8A	8C
<b>Newport</b> Bus Station [Stand 4]	0630	0713	0743	0803	0823	0843	0903	0923	0943	1013	1043	1113	1143	1213	1243	1313
<b>Chepstow Rd</b> Beechwood Park	0638	0721	0751	0811	0831	0851	0911	0931	0951	1021	1051	1121	1151	1221	1251	1321
<b>Ringland</b> Sterndale Bennett Rd	0647	---	0800	---	0840	---	0920	---	1000	---	1100	---	1200	---	1300	---
<b>Ringland Centre</b>	0650	0727	0803	0817	0843	0857	0923	0937	1003	1027	1103	1127	1203	1227	1303	1327
<b>Ringland</b> Sterndale Bennett Rd	---	0730	---	0820	---	0900	---	0940	---	1030	---	1130	---	1230	---	1330
<b>Chepstow Rd</b> Beechwood Park	0656	0739	0809	0829	0849	0909	0929	0949	1009	1039	1109	1139	1209	1239	1309	1339
<b>Newport</b> Bus Station	0708	0751	0821	0841	0901	0921	0941	0951	1021	1051	1121	1151	1221	1251	1321	1351

Service Number	8A	8C	8A	8C	8A	8C	8A	8C	8A	8C	8A	8C	8A	8C	8A
<b>Newport</b> Bus Station [Stand 4]	1343	1413	1443	1503	1523	1543	1603	1623	1643	1703	1723	1743	1813	1843	1913
<b>Chepstow Rd</b> Beechwood Park	1351	1421	1451	1512	1532	1552	1612	1632	1652	1712	1732	1751	1821	1851	1921
<b>Ringland</b> Sterndale Bennett Rd	1400	---	1501	---	1541	---	1620	---	1700	---	1740	---	1830	---	1930
<b>Ringland Centre</b>	1403	1427	1505	1518	1543	1557	1623	1637	1703	1717	1743	1757	1833	1857	1933
<b>Ringland</b> Sterndale Bennett Rd	---	1430	---	1521	---	1600	---	1640	---	1720	---	1800	---	1900	1933
<b>Chepstow Rd</b> Beechwood Park	1409	1439	1511	1530	1550	1609	1629	1649	1709	1729	1749	1809	1839	1908	1938
<b>Newport</b> Bus Station	1421	1451	1523	1542	1602	1621	1641	1701	1721	1741	1801	1821	1851	1916	1946

For additional evening journeys to Ringland Circle, Ringland Centre &amp; Hendre Farm Drive please see 9A &amp; 9C timetable

**Saturdays and Bank Holiday Mondays**

Service Number	8C	8A	8C	8A	8C	8A	8C	8A	8C	8A	8C	8A	8C	8A	8C	8A
<b>Newport</b> Bus Station [Stand 4]	0713	0743	0813	0843	0913	0943	1013	1043	1113	1143	1213	1243	1313	1343	1413	1443
<b>Chepstow Rd</b> Beechwood Park	0721	0751	0821	0851	0921	0951	1021	1051	1121	1151	1221	1251	1321	1351	1421	1451
<b>Ringland</b> Sterndale Bennett Rd	---	0800	---	0900	---	1000	---	1100	---	1200	---	1300	---	1400	---	1500
<b>Ringland Centre</b>	0730	0803	0827	0903	0927	1003	1027	1103	1127	1203	1227	1303	1327	1403	1427	1503
<b>Ringland</b> Sterndale Bennett Rd	0733	---	0830	---	0930	---	1030	---	1130	---	1230	---	1330	---	1430	---
<b>Chepstow Rd</b> Beechwood Park	0742	0809	0839	0909	0939	1009	1039	1109	1139	1209	1239	1309	1339	1409	1439	1509
<b>Newport Bus Station</b>	0753	0820	0850	0920	0950	1020	1050	1120	1150	1220	1250	1320	1350	1420	1450	1520

Service Number	8C	8A	8C	8A	8C	8A	8C	8A
<b>Newport</b> Bus Station [Stand 4]	1513	1543	1613	1643	1713	1743	1825	1905
<b>Chepstow Rd</b> Beechwood Park	1521	1551	1621	1651	1721	1751	1833	1913
<b>Ringland</b> Sterndale Bennett Rd	---	1600	---	1700	---	1800	---	1922
<b>Ringland Centre</b>	1527	1603	1627	1703	1727	1803	1839	1925
<b>Ringland</b> Sterndale Bennett Rd	1530	---	1630	---	1730	---	1842	---
<b>Chepstow Rd</b> Beechwood Park	1539	1609	1639	1709	1739	1809	1850	1931
<b>Newport Bus Station</b>	1550	1620	1650	1720	1750	1820	1902	1941

For additional evening journeys to Chepstow Road, Aberthaw Road &amp; Ringland Centre please see 9A &amp; 9C timetable

**Sundays**

Sunday journeys to Chepstow Road and Ringland are provided by routes 9A &amp; 9C

**13** **Newport | Brynglas** via Brynglas Road

**Monday to Friday** except Bank Holiday Mondays

<b>Newport</b> Bus Station [Stand 3]	0830	0950	1050	1150	1250	1350	1515	1650
<b>Brynglas</b> Turining Circle	0839	0959	1059	1159	1259	1359	1524	1659
<b>Newport</b> Bus Station	0849	1009	1109	1209	1309	1409	1534	1709

**Saturdays**

<b>Newport</b> Bus Station [Stand 3]	0840	1040	1240	1440	1640
<b>Brynglas</b> Turining Circle	0849	1049	1249	1449	1649
<b>Newport</b> Bus Station	0859	1059	1259	1459	1659

**Sundays**

**Sorry, there is no Sunday service**





Port Tennant, nr Union Inn	07:34	08:07	08:33	09:03	09:33	10:03	10:33	11:03	11:33	12:03	12:33	13:03	13:33	14:03	14:33	15:03	15:33	16:03
St Thomas, o/s Cape Horner	07:35	08:08	08:34	09:04	09:34	10:04	10:34	11:04	11:34	12:04	12:34	13:04	13:34	14:04	14:34	15:04	15:34	16:04
Parc Tawe, nr Quay Parade	07:37	08:10	08:36	09:06	09:36	10:06	10:36	11:06	11:36	12:06	12:36	13:06	13:36	14:06	14:36	15:06	15:36	16:06
Quay Parade after Sainsbury's Quay Parade, Swansea	07:38	08:11	08:37	09:07	09:37	10:07	10:37	11:07	11:37	12:07	12:37	13:07	13:37	14:07	14:37	15:07	15:37	16:07
<b>West Way at Swansea Bus Station Stand G, Swansea</b> <i>arr</i>	<b>07:41</b>	<b>08:14</b>	<b>08:40</b>	<b>09:10</b>	<b>09:40</b>	<b>10:10</b>	<b>10:40</b>	<b>11:10</b>	<b>11:40</b>	<b>12:10</b>	<b>12:40</b>	<b>13:10</b>	<b>13:40</b>	<b>14:10</b>	<b>14:40</b>	<b>15:10</b>	<b>15:40</b>	<b>16:10</b>

---

<b>Bridgend, Bridgend Bus Station Stand 10 (Bay 10)</b>	<i>dep</i>	15:15	15:45	16:15	16:45	17:15	17:45	18:15	18:45	19:15	20:15
Park Street after West House Corner, Newcastle		15:17	15:47	16:17	16:47	17:17	17:47	18:17	18:47	19:17	20:17
Bridgend, opp Phone Box West House Diç		15:18	15:48	16:18	16:48	17:18	17:48	18:18	18:48	19:18	20:18
Bryntirion Hill after Phillip Avenue, Bryntirion		15:19	15:49	16:19	16:49	17:19	17:49	18:19	18:49	19:19	20:19
Bryntirion Hill after Broadlands, Bryntirion		15:20	15:50	16:20	16:50	17:20	17:50	18:20	18:50	19:20	20:20
Bryntirion, opp former Ogmores Social Club		15:20	15:50	16:20	16:50	17:20	17:50	18:20	18:50	19:20	20:20
A473 at Hillcrest, Laleston		15:22	15:52	16:22	16:52	17:22	17:52	18:22	18:52	19:22	20:22
Laleston, nr Village Farm		15:22	15:52	16:22	16:52	17:22	17:52	18:22	18:52	19:22	20:22
<b>High Street before Mackworth Arms, Laleston</b>		<b>15:23</b>	<b>15:53</b>	<b>16:23</b>	<b>16:53</b>	<b>17:23</b>	<b>17:53</b>	<b>18:23</b>	<b>18:53</b>	<b>19:23</b>	<b>20:23</b>
A48 after Texaco Garage, Laleston		15:25	15:55	16:25	16:55	17:25	17:55	18:25	18:55	19:25	20:25
Stormy Down, nr Stormy Dowl		15:28	15:58	16:28	16:58	17:28	17:58	18:28	18:58	19:28	20:28
<b>Pyle, o/s Pyle Police Station</b>		<b>15:32</b>	<b>16:02</b>	<b>16:32</b>	<b>17:02</b>	<b>17:32</b>	<b>18:02</b>	<b>18:32</b>	<b>19:02</b>	<b>19:32</b>	<b>20:32</b>
Pyle, nr Cwrt Anghorfa		15:33	16:03	16:33	17:03	17:33	18:03	18:33	19:03	19:33	20:33
Margam, nr Cwrt-y-Defaid Farm		15:34	16:04	16:34	17:04	17:34	18:04	18:34	19:04	19:34	20:34
<b>Margam, o/s Coed Hirwaun Primary School</b>		<b>15:36</b>		<b>16:36</b>		<b>17:36</b>					
Margam, nr Cwrt-y-Defaid		15:37	16:07	16:37	17:07	17:37	18:07	18:37	19:07	19:37	20:37
A48 before Old Park Road, Groes		15:38	16:08	16:38	17:08	17:38	18:08	18:38	19:08	19:38	20:38
A48 after Pont-yr-Offeiriad, Groes		15:39	16:09	16:39	17:09	17:39	18:09	18:39	19:09	19:39	20:39
<b>A48 after Margam Park, Groes</b>		<b>15:40</b>	<b>16:10</b>	<b>16:40</b>	<b>17:10</b>	<b>17:40</b>	<b>18:10</b>	<b>18:40</b>	<b>19:10</b>	<b>19:40</b>	<b>20:40</b>
Margam, nr Margam Crematorium		15:41	16:11	16:41	17:11	17:41	18:11	18:41	19:11	19:41	20:41
Margam, o/s Tollgate Park		15:44	16:14	16:44	17:14	17:44	18:14	18:44	19:14	19:44	20:44
<b>Margam Road before Twelve Nights, Margam</b>		<b>15:45</b>	<b>16:15</b>	<b>16:45</b>	<b>17:15</b>	<b>17:45</b>	<b>18:15</b>	<b>18:45</b>	<b>19:15</b>	<b>19:45</b>	<b>20:45</b>
Margam Road after Blue Star Garage, Margam		15:46	16:16	16:46	17:16	17:46	18:16	18:46	19:16	19:46	20:46
Margam Road after Pheonix Avenue, Groeswen Hospital		15:47	16:17	16:47	17:17	17:47	18:17	18:47	19:17	19:47	20:47
Margam Road after Groeswen, Taibach		15:48	16:18	16:48	17:18	17:48	18:18	18:48	19:18	19:48	20:48
Margam Road before Eastern School, Taibach		15:49	16:19	16:49	17:19	17:49	18:19	18:49	19:19	19:49	20:49
Taibach, nr former Tai-bach Police Station		15:49	16:19	16:49	17:19	17:49	18:19	18:49	19:19	19:49	20:49
Taibach, opp Memorial Park		15:50	16:20	16:50	17:20	17:50	18:20	18:50	19:20	19:50	20:50
Talbot Road after Abbey Road, Taibach		15:51	16:21	16:51	17:21	17:51	18:21	18:51	19:21	19:51	20:51
Port Talbot, o/s The Legion		15:52	16:22	16:52	17:22	17:52	18:22	18:52	19:22	19:52	20:52
<b>Port Talbot, Port Talbot Parkway Stand 4 (Stand 4)</b>	<i>arr</i>	<b>15:53</b>	<b>16:23</b>	<b>16:53</b>	<b>17:23</b>	<b>17:53</b>	<b>18:23</b>	<b>18:53</b>	<b>19:23</b>	<b>19:53</b>	<b>20:53</b>
<b>Port Talbot, Port Talbot Parkway Stand 4 (Stand 4)</b>	<i>dep</i>	<b>15:56</b>	<b>16:26</b>	<b>16:56</b>	<b>17:26</b>	<b>17:56</b>	<b>18:26</b>	<b>18:53</b>	<b>19:23</b>	<b>19:53</b>	<b>20:53</b>
<b>Heilbronn Way at Port Talbot Bus Station Stand 1, Port Talbot</b>	<i>arr</i>	<b>16:01</b>	<b>16:31</b>	<b>17:01</b>	<b>17:31</b>	<b>18:01</b>	<b>18:31</b>	<b>18:57</b>	<b>19:27</b>	<b>19:57</b>	<b>20:57</b>
<b>Heilbronn Way at Port Talbot Bus Station Stand 1, Port Talbot</b>	<i>dep</i>	<b>16:04</b>	<b>16:34</b>	<b>17:04</b>	<b>17:34</b>	<b>18:04</b>	<b>18:34</b>				
Aberavon, o/s Danygraig Pentyle		16:06	16:36	17:06	17:36	18:06	18:36				
Aberavon, nr 8 The Elms		16:07	16:37	17:07	17:37	18:07	18:37				
Aberavon, nr Islwyn		16:09	16:39	17:09	17:39	18:09	18:39				
Aberavon, nr The Nurseries		16:09	16:39	17:09	17:39	18:09	18:39				
Baglan, nr St Catherine's Church		16:11	16:41	17:11	17:41	18:11	18:41				
Baglan, adj Pinewood Terrace		16:13	16:43	17:13	17:43	18:13	18:43				
<b>A48 before Briton Ferry Roundabout, Briton Ferry</b>		<b>16:16</b>	<b>16:46</b>	<b>17:16</b>	<b>17:46</b>	<b>18:16</b>	<b>18:46</b>				
Crymlyn Burrows, nr Jersey Marine		16:23	16:53	17:23	17:53	18:23	18:53				
<b>Jersey Marine, o/s Bay Campus</b>		<b>16:25</b>	<b>16:55</b>	<b>17:25</b>	<b>17:55</b>	<b>18:25</b>	<b>18:55</b>				
Port Tennant, opp Former Vale of Neath		16:30	17:00	17:30	18:00	18:30	19:00				
Port Tennant, nr Union Inn		16:33	17:03	17:33	18:03	18:33	19:03				
St Thomas, o/s Cape Horner		16:34	17:04	17:34	18:04	18:34	19:04				
Parc Tawe, nr Quay Parade		16:36	17:06	17:36	18:06	18:36	19:06				
Quay Parade after Sainsbury's Quay Parade, Swansea		16:37	17:07	17:37	18:07	18:37	19:07				
<b>West Way at Swansea Bus Station Stand G, Swansea</b>	<i>arr</i>	<b>16:40</b>	<b>17:10</b>	<b>17:40</b>	<b>18:10</b>	<b>18:40</b>	<b>19:10</b>				





Port Tennant, nr Union Inn	08:07	08:33	09:03	09:33	10:03	10:33	11:03	11:33	12:03	12:33	13:03	13:33	14:03	14:33	15:03	15:33	16:03	16:33
St Thomas, o/s Cape Horner	08:08	08:34	09:04	09:34	10:04	10:34	11:04	11:34	12:04	12:34	13:04	13:34	14:04	14:34	15:04	15:34	16:04	16:34
Parc Tawe, nr Quay Parade	08:10	08:36	09:06	09:36	10:06	10:36	11:06	11:36	12:06	12:36	13:06	13:36	14:06	14:36	15:06	15:36	16:06	16:36
Quay Parade after Sainsbury's Quay Parade, Swansea	08:11	08:37	09:07	09:37	10:07	10:37	11:07	11:37	12:07	12:37	13:07	13:37	14:07	14:37	15:07	15:37	16:07	16:37
<b>West Way at Swansea Bus Station Stand G, Swansea</b> <i>arr</i>	<b>08:14</b>	<b>08:40</b>	<b>09:10</b>	<b>09:40</b>	<b>10:10</b>	<b>10:40</b>	<b>11:10</b>	<b>11:40</b>	<b>12:10</b>	<b>12:40</b>	<b>13:10</b>	<b>13:40</b>	<b>14:10</b>	<b>14:40</b>	<b>15:10</b>	<b>15:40</b>	<b>16:10</b>	<b>16:40</b>

<b>Bridgend, Bridgend Bus Station Stand 10 (Bay 10)</b>	<i>dep</i>	15:45	16:15	16:45	17:15	17:45	18:15	18:45	19:15	20:15
Park Street after West House Corner, Newcastle		15:47	16:17	16:47	17:17	17:47	18:17	18:47	19:17	20:17
Bridgend, opp Phone Box West House Diç		15:48	16:18	16:48	17:18	17:48	18:18	18:48	19:18	20:18
Bryntirion Hill after Phillip Avenue, Bryntirion		15:49	16:19	16:49	17:19	17:49	18:19	18:49	19:19	20:19
Bryntirion Hill after Broadlands, Bryntirion		15:50	16:20	16:50	17:20	17:50	18:20	18:50	19:20	20:20
Bryntirion, opp former Ogmores Social Club		15:50	16:20	16:50	17:20	17:50	18:20	18:50	19:20	20:20
A473 at Hillcrest, Laleston		15:52	16:22	16:52	17:22	17:52	18:22	18:52	19:22	20:22
Laleston, nr Village Farm		15:52	16:22	16:52	17:22	17:52	18:22	18:52	19:22	20:22
<b>High Street before Mackworth Arms, Laleston</b>		<b>15:53</b>	<b>16:23</b>	<b>16:53</b>	<b>17:23</b>	<b>17:53</b>	<b>18:23</b>	<b>18:53</b>	<b>19:23</b>	<b>20:23</b>
A48 after Texaco Garage, Laleston		15:55	16:25	16:55	17:25	17:55	18:25	18:55	19:25	20:25
Stormy Down, nr Stormy Dowl		15:58	16:28	16:58	17:28	17:58	18:28	18:58	19:28	20:28
<b>Pyle, o/s Pyle Police Station</b>		<b>16:02</b>	<b>16:32</b>	<b>17:02</b>	<b>17:32</b>	<b>18:02</b>	<b>18:32</b>	<b>19:02</b>	<b>19:32</b>	<b>20:32</b>
Pyle, nr Cwrt Anghorfa		16:03	16:33	17:03	17:33	18:03	18:33	19:03	19:33	20:33
Margam, nr Cwrt-y-Defaid Farm		16:04	16:34	17:04	17:34	18:04	18:34	19:04	19:34	20:34
<b>Margam, o/s Coed Hirwaun Primary School</b>			<b>16:36</b>		<b>17:36</b>					
Margam, nr Cwrt-y-Defaid		16:07	16:37	17:07	17:37	18:07	18:37	19:07	19:37	20:37
A48 before Old Park Road, Groes		16:08	16:38	17:08	17:38	18:08	18:38	19:08	19:38	20:38
A48 after Pont-yr-Offeiriad, Groes		16:09	16:39	17:09	17:39	18:09	18:39	19:09	19:39	20:39
<b>A48 after Margam Park, Groes</b>		<b>16:10</b>	<b>16:40</b>	<b>17:10</b>	<b>17:40</b>	<b>18:10</b>	<b>18:40</b>	<b>19:10</b>	<b>19:40</b>	<b>20:40</b>
Margam, nr Margam Crematorium		16:11	16:41	17:11	17:41	18:11	18:41	19:11	19:41	20:41
Margam, o/s Tollgate Park		16:14	16:44	17:14	17:44	18:14	18:44	19:14	19:44	20:44
<b>Margam Road before Twelve Nights, Margam</b>		<b>16:15</b>	<b>16:45</b>	<b>17:15</b>	<b>17:45</b>	<b>18:15</b>	<b>18:45</b>	<b>19:15</b>	<b>19:45</b>	<b>20:45</b>
Margam Road after Blue Star Garage, Margam		16:16	16:46	17:16	17:46	18:16	18:46	19:16	19:46	20:46
Margam Road after Pheonix Avenue, Groeswen Hospital		16:17	16:47	17:17	17:47	18:17	18:47	19:17	19:47	20:47
Margam Road after Groeswen, Taibach		16:18	16:48	17:18	17:48	18:18	18:48	19:18	19:48	20:48
Margam Road before Eastern School, Taibach		16:19	16:49	17:19	17:49	18:19	18:49	19:19	19:49	20:49
Taibach, nr former Tai-bach Police Station		16:19	16:49	17:19	17:49	18:19	18:49	19:19	19:49	20:49
Taibach, opp Memorial Park		16:20	16:50	17:20	17:50	18:20	18:50	19:20	19:50	20:50
Talbot Road after Abbey Road, Taibach		16:21	16:51	17:21	17:51	18:21	18:51	19:21	19:51	20:51
Port Talbot, o/s The Legion		16:22	16:52	17:22	17:52	18:22	18:52	19:22	19:52	20:52
<b>Port Talbot, Port Talbot Parkway Stand 4 (Stand 4)</b>	<i>arr</i>	<b>16:23</b>	<b>16:53</b>	<b>17:23</b>	<b>17:53</b>	<b>18:23</b>	<b>18:53</b>	<b>19:23</b>	<b>19:53</b>	<b>20:53</b>
<b>Port Talbot, Port Talbot Parkway Stand 4 (Stand 4)</b>	<i>dep</i>	<b>16:26</b>	<b>16:56</b>	<b>17:26</b>	<b>17:56</b>	<b>18:26</b>	<b>18:53</b>	<b>19:23</b>	<b>19:53</b>	<b>20:53</b>
<b>Heilbronn Way at Port Talbot Bus Station Stand 1, Port Talbot</b>	<i>arr</i>	<b>16:31</b>	<b>17:01</b>	<b>17:31</b>	<b>18:01</b>	<b>18:31</b>	<b>18:57</b>	<b>19:27</b>	<b>19:57</b>	<b>20:57</b>
<b>Heilbronn Way at Port Talbot Bus Station Stand 1, Port Talbot</b>	<i>dep</i>	<b>16:34</b>	<b>17:04</b>	<b>17:34</b>	<b>18:04</b>	<b>18:34</b>				
Aberavon, o/s Danygraig Pentyle		16:36	17:06	17:36	18:06	18:36				
Aberavon, nr 8 The Elms		16:37	17:07	17:37	18:07	18:37				
Aberavon, nr Islwyn		16:39	17:09	17:39	18:09	18:39				
Aberavon, nr The Nurseries		16:39	17:09	17:39	18:09	18:39				
Baglan, nr St Catherine's Church		16:41	17:11	17:41	18:11	18:41				
Baglan, adj Pinewood Terrace		16:43	17:13	17:43	18:13	18:43				
<b>A48 before Briton Ferry Roundabout, Briton Ferry</b>		<b>16:46</b>	<b>17:16</b>	<b>17:46</b>	<b>18:16</b>	<b>18:46</b>				
Crymlyn Burrows, nr Jersey Marine		16:53	17:23	17:53	18:23	18:53				
<b>Jersey Marine, o/s Bay Campus</b>		<b>16:55</b>	<b>17:25</b>	<b>17:55</b>	<b>18:25</b>	<b>18:55</b>				
Port Tennant, opp Former Vale of Neath		17:00	17:30	18:00	18:30	19:00				
Port Tennant, nr Union Inn		17:03	17:33	18:03	18:33	19:03				
St Thomas, o/s Cape Horner		17:04	17:34	18:04	18:34	19:04				
Parc Tawe, nr Quay Parade		17:06	17:36	18:06	18:36	19:06				
Quay Parade after Sainsbury's Quay Parade, Swansea		17:07	17:37	18:07	18:37	19:07				
<b>West Way at Swansea Bus Station Stand G, Swansea</b>	<i>arr</i>	<b>17:10</b>	<b>17:40</b>	<b>18:10</b>	<b>18:40</b>	<b>19:10</b>				



## Sundays

<b>Margam, o/s Tollgate Park dep</b>	<b>10:40</b>	<b>11:40</b>	<b>12:40</b>	<b>13:40</b>	<b>14:40</b>	<b>15:40</b>	<b>16:40</b>	<b>17:40</b>	<b>18:40</b>
Margam Road before Twelve Nights, Margam	10:40	11:40	12:40	13:40	14:40	15:40	16:40	17:40	18:40
Margam Road after Blue Star Garage, Margam	10:41	11:41	12:41	13:41	14:41	15:41	16:41	17:41	18:41
Margam Road after Pheonix Avenue, Groeswen Hospita	10:42	11:42	12:42	13:42	14:42	15:42	16:42	17:42	18:42
Margam Road after Groeswen, Taibach	10:42	11:42	12:42	13:42	14:42	15:42	16:42	17:42	18:42
Margam Road before Eastern School, Taibach	10:43	11:43	12:43	13:43	14:43	15:43	16:43	17:43	18:43
<b>Taibach, nr former Tai-bach Police Station</b>	<b>10:44</b>	<b>11:44</b>	<b>12:44</b>	<b>13:44</b>	<b>14:44</b>	<b>15:44</b>	<b>16:44</b>	<b>17:44</b>	<b>18:44</b>
Taibach, opp Memorial Park	10:44	11:44	12:44	13:44	14:44	15:44	16:44	17:44	18:44
Talbot Road after Abbey Road, Taibach	10:45	11:45	12:45	13:45	14:45	15:45	16:45	17:45	18:45
Port Talbot, o/s The Legion	10:46	11:46	12:46	13:46	14:46	15:46	16:46	17:46	18:46
<b>Port Talbot, Port Talbot Parkway Stand 4 (Stand 4)</b>	<b>10:47</b>	<b>11:47</b>	<b>12:47</b>	<b>13:47</b>	<b>14:47</b>	<b>15:47</b>	<b>16:47</b>	<b>17:47</b>	<b>18:47</b>
<b>Heilbronn Way at Port Talbot Bus Station Stand 5, Port Talbot arr</b>	<b>10:49</b>	<b>11:49</b>	<b>12:49</b>	<b>13:49</b>	<b>14:49</b>	<b>15:49</b>	<b>16:49</b>	<b>17:49</b>	<b>18:49</b>
<b>Heilbronn Way at Port Talbot Bus Station Stand 5, Port Talbot dep</b>	<b>09:55</b>	<b>10:55</b>	<b>11:55</b>	<b>12:55</b>	<b>13:55</b>	<b>14:55</b>	<b>15:55</b>	<b>16:55</b>	<b>17:55</b>
Aberavon, o/s Danygraig Pentyle	09:57	10:57	11:57	12:57	13:57	14:57	15:57	16:57	17:57
Aberavon, nr 8 The Elms	09:58	10:58	11:58	12:58	13:58	14:58	15:58	16:58	17:58
Aberavon, nr Islwyn	09:59	10:59	11:59	12:59	13:59	14:59	15:59	16:59	17:59
Aberavon, nr The Nurseries	10:00	11:00	12:00	13:00	14:00	15:00	16:00	17:00	18:00
<b>Baglan, nr St Catherine's Church</b>	<b>10:02</b>	<b>11:02</b>	<b>12:02</b>	<b>13:02</b>	<b>14:02</b>	<b>15:02</b>	<b>16:02</b>	<b>17:02</b>	<b>18:02</b>
Baglan, adj Pinewood Terrace	10:03	11:03	12:03	13:03	14:03	15:03	16:03	17:03	18:03
<b>A48 before Briton Ferry Roundabout, Briton Ferry</b>	<b>10:06</b>	<b>11:06</b>	<b>12:06</b>	<b>13:06</b>	<b>14:06</b>	<b>15:06</b>	<b>16:06</b>	<b>17:06</b>	<b>18:06</b>
Crymlyn Burrows, nr Jersey Marine	10:12	11:12	12:12	13:12	14:12	15:12	16:12	17:12	18:12
<b>Jersey Marine, o/s Bay Campus</b>	<b>10:15</b>	<b>11:15</b>	<b>12:15</b>	<b>13:15</b>	<b>14:15</b>	<b>15:15</b>	<b>16:15</b>	<b>17:15</b>	<b>18:15</b>
Port Tennant, opp Former Vale of Neath	10:18	11:18	12:18	13:18	14:18	15:18	16:18	17:18	18:18
Port Tennant, nr Union Inn	10:19	11:19	12:19	13:19	14:19	15:19	16:19	17:19	18:19
Quay Parade after Sainsbury's Quay Parade, Swansea	10:22	11:22	12:22	13:22	14:22	15:22	16:22	17:22	18:22
<b>West Way at Swansea Bus Station Stand G, Swansea arr</b>	<b>10:25</b>	<b>11:25</b>	<b>12:25</b>	<b>13:25</b>	<b>14:25</b>	<b>15:25</b>	<b>16:25</b>	<b>17:25</b>	<b>18:25</b>

Compiled from data for the period Thu 27-Jul-2023 to Wed 02-Aug-2023. Times not in bold are estimated by using the distance between the stops.





---

Bryntirion Hill before Broadlands, Bryntirion	08:04	08:34	09:04	09:34	10:04	10:34	11:04	11:34	12:04	12:34	13:04	13:34	14:04	14:34	15:04	15:34	16:04	16:34
Bryntirion Hill before Phillip Avenue, Bryntirion	08:05	08:35	09:05	09:35	10:05	10:35	11:05	11:35	12:05	12:35	13:05	13:35	14:05	14:35	15:05	15:35	16:05	16:35
Bridgend, adj Phone Box West House Dip	08:06	08:36	09:06	09:36	10:06	10:36	11:06	11:36	12:06	12:36	13:06	13:36	14:06	14:36	15:06	15:36	16:06	16:36
Park Street before West House Corner, Newcastle	08:07	08:37	09:07	09:37	10:07	10:37	11:07	11:37	12:07	12:37	13:07	13:37	14:07	14:37	15:07	15:37	16:07	16:37
<b>Bridgend, Bridgend Bus Station Stand 10 (Bay 10) arr</b>	<b>08:10</b>	<b>08:40</b>	<b>09:10</b>	<b>09:40</b>	<b>10:10</b>	<b>10:40</b>	<b>11:10</b>	<b>11:40</b>	<b>12:10</b>	<b>12:40</b>	<b>13:10</b>	<b>13:40</b>	<b>14:10</b>	<b>14:40</b>	<b>15:10</b>	<b>15:40</b>	<b>16:10</b>	<b>16:40</b>

---

<b>West Way at Swansea Bus Station Stand G, Swansea</b>	<i>dep</i>	15:50	16:20	16:50	17:20	17:50	18:20	18:50	19:15
St Thomas, opp Sainsbury's Quay Parade		15:51	16:21	16:51	17:21	17:51	18:21	18:51	19:16
St Thomas, o/s Cape Horner		15:53	16:23	16:53	17:23	17:53	18:23	18:53	19:18
Port Tennant, nr Old Police Station		15:54	16:24	16:54	17:24	17:54	18:24	18:54	19:19
Port Tennant, nr Union Inn		15:55	16:25	16:55	17:25	17:55	18:25	18:55	19:20
Port Tennant, nr former Vale of Neath		15:57	16:27	16:57	17:27	17:57	18:27	18:57	19:22
<b>Jersey Marine, opp Bay Campus</b>		<b>16:01</b>	<b>16:31</b>	<b>17:01</b>	<b>17:31</b>	<b>18:01</b>	<b>18:31</b>	<b>19:01</b>	<b>19:26</b>
Crymlyn Burrows, nr Jersey Marine		16:03	16:33	17:03	17:33	18:03	18:33	19:03	19:28
<b>A48 after Briton Ferry Roundabout, Briton Ferry</b>		<b>16:10</b>	<b>16:40</b>	<b>17:10</b>	<b>17:40</b>	<b>18:10</b>	<b>18:40</b>	<b>19:10</b>	<b>19:35</b>
Baglan, opp Pinewood Terrace		16:14	16:44	17:14	17:44	18:14	18:44	19:14	19:39
Baglan, nr St Catherine's Church		16:17	16:47	17:17	17:47	18:17	18:47	19:17	19:42
Baglan, nr The Nurseries		16:18	16:48	17:18	17:48	18:18	18:48	19:18	19:43
Dinas Baglan Road after Dinas Baglan Road, Aberavon		16:20	16:50	17:20	17:50	18:20	18:50	19:20	19:45
Aberavon, nr The Elms		16:22	16:52	17:22	17:52	18:22	18:52	19:22	19:47
Aberavon, opp 75 Pentyla		16:23	16:53	17:23	17:53	18:23	18:53	19:23	19:48
<b>Heilbronn Way at Port Talbot Bus Station Stand 6, Port Talbot</b>	<i>arr</i>	<b>16:26</b>	<b>16:56</b>	<b>17:26</b>	<b>17:56</b>	<b>18:26</b>	<b>18:56</b>	<b>19:26</b>	<b>19:51</b>
<b>Heilbronn Way at Port Talbot Bus Station Stand 6, Port Talbot</b>	<i>dep</i>	<b>16:29</b>	<b>16:59</b>	<b>17:29</b>	<b>17:59</b>	<b>18:29</b>		<b>19:29</b>	
<b>Port Talbot, Port Talbot Parkway Stand 4 (Stand 4)</b>	<i>arr</i>	<b>16:30</b>	<b>17:00</b>	<b>17:30</b>	<b>18:00</b>	<b>18:30</b>		<b>19:30</b>	
<b>Port Talbot, Port Talbot Parkway Stand 4 (Stand 4)</b>	<i>dep</i>	<b>16:33</b>	<b>17:03</b>	<b>17:33</b>	<b>18:03</b>	<b>18:33</b>		<b>19:33</b>	
Port Talbot, nr Plaza		16:34	17:04	17:34	18:04	18:34		19:34	
Central School, nr Abbey Road		16:35	17:05	17:35	18:05	18:35		19:35	
Taibach, o/s Memorial Park		16:35	17:05	17:35	18:05	18:35		19:35	
Taibach, opp Taibach Post Office		16:36	17:06	17:36	18:06	18:36		19:36	
Taibach, opp Eastern School		16:37	17:07	17:37	18:07	18:37		19:37	
Groeswen Hospital, nr Groeswen		16:38	17:08	17:38	18:08	18:38		19:38	
Margam Road after Earl Road, Margam		16:39	17:09	17:39	18:09	18:39		19:39	
Margam Road before Blue Star Garage, Margam		16:39	17:09	17:39	18:09	18:39		19:39	
<b>Margam Road before Twelve Nights, Margam</b>		<b>16:40</b>	<b>17:10</b>	<b>17:40</b>	<b>18:10</b>	<b>18:40</b>		<b>19:40</b>	
Margam, nr Tollgate Park		16:41	17:11	17:41	18:11	18:41		19:41	
Margam, nr Margam Crematorium		16:43	17:13	17:43	18:13	18:43		19:43	
<b>A48 before Margam Park, Groes</b>		<b>16:44</b>	<b>17:14</b>	<b>17:44</b>	<b>18:14</b>	<b>18:44</b>		<b>19:44</b>	
A48 before Pont-yr-Offeiriad, Margam		16:45	17:15	17:45	18:15	18:45		19:45	
A48 after Old Park Road, Margam		16:45	17:16	17:45	18:16	18:46		19:46	
Margam, nr Cwrt-y-Defaid		16:46	17:18	17:46	18:18	18:48		19:48	
<b>Margam, o/s Coed Hirwaun Primary School</b>		<b>16:47</b>	<b>17:47</b>						
Margam, nr Cwrt-y-Defaid Farm		16:50	17:21	17:50	18:21	18:51		19:51	
Pyle, nr Cwrt Anghorfa		16:53	17:23	17:53	18:23	18:53		19:53	
<b>Pyle, o/s Asda</b>		<b>16:54</b>	<b>17:24</b>	<b>17:54</b>	<b>18:24</b>	<b>18:54</b>		<b>19:54</b>	
Stormy Down, nr Stormy Dwr		16:57	17:27	17:57	18:27	18:57		19:57	
A48 before Texaco Garage, Laleston		17:00	17:30	18:00	18:30	19:00		20:00	
<b>High Street after Mackworth Arms, Laleston</b>		<b>17:01</b>	<b>17:31</b>	<b>18:01</b>	<b>18:31</b>	<b>19:01</b>		<b>20:01</b>	
Laleston, nr Village Farm		17:02	17:32	18:02	18:32	19:02		20:02	
A473 at Hillcrest, Laleston		17:02	17:32	18:02	18:32	19:02		20:02	
Bryntirion, o/s former Ogmores Social Club		17:04	17:34	18:04	18:34	19:04		20:04	
Bryntirion Hill before Broadlands, Bryntirion		17:04	17:34	18:04	18:34	19:04		20:04	
Bryntirion Hill before Phillip Avenue, Bryntirion		17:05	17:35	18:05	18:35	19:05		20:05	
Bridgend, adj Phone Box West House Di		17:06	17:36	18:06	18:36	19:06		20:06	
Park Street before West House Corner, Newcastle		17:07	17:37	18:07	18:37	19:07		20:07	
<b>Bridgend, Bridgend Bus Station Stand 10 (Bay 10)</b>	<i>arr</i>	<b>17:10</b>	<b>17:40</b>	<b>18:10</b>	<b>18:40</b>	<b>19:10</b>		<b>20:10</b>	





Bryntirion Hill before Broadlands, Bryntirion	08:34	09:04	09:34	10:04	10:34	11:04	11:34	12:04	12:34	13:04	13:34	14:04	14:34	15:04	15:34	16:04	16:34	17:04
Bryntirion Hill before Phillip Avenue, Bryntirion	08:35	09:05	09:35	10:05	10:35	11:05	11:35	12:05	12:35	13:05	13:35	14:05	14:35	15:05	15:35	16:05	16:35	17:05
Bridgend, adj Phone Box West House Dip	08:36	09:06	09:36	10:06	10:36	11:06	11:36	12:06	12:36	13:06	13:36	14:06	14:36	15:06	15:36	16:06	16:36	17:06
Park Street before West House Corner, Newcastle	08:37	09:07	09:37	10:07	10:37	11:07	11:37	12:07	12:37	13:07	13:37	14:07	14:37	15:07	15:37	16:07	16:37	17:07
<b>Bridgend, Bridgend Bus Station Stand 10 (Bay 10) arr</b>	<b>08:40</b>	<b>09:10</b>	<b>09:40</b>	<b>10:10</b>	<b>10:40</b>	<b>11:10</b>	<b>11:40</b>	<b>12:10</b>	<b>12:40</b>	<b>13:10</b>	<b>13:40</b>	<b>14:10</b>	<b>14:40</b>	<b>15:10</b>	<b>15:40</b>	<b>16:10</b>	<b>16:40</b>	<b>17:10</b>

<b>West Way at Swansea Bus Station Stand G, Swansea</b>	<i>dep</i>	16:20	16:50	17:20	17:50	18:20	18:50	19:15
St Thomas, opp Sainsbury's Quay Parade		16:21	16:51	17:21	17:51	18:21	18:51	19:16
St Thomas, o/s Cape Horner		16:23	16:53	17:23	17:53	18:23	18:53	19:18
Port Tennant, nr Old Police Station		16:24	16:54	17:24	17:54	18:24	18:54	19:19
Port Tennant, nr Union Inn		16:25	16:55	17:25	17:55	18:25	18:55	19:20
Port Tennant, nr former Vale of Neath		16:27	16:57	17:27	17:57	18:27	18:57	19:22
<b>Jersey Marine, opp Bay Campus</b>		<b>16:31</b>	<b>17:01</b>	<b>17:31</b>	<b>18:01</b>	<b>18:31</b>	<b>19:01</b>	<b>19:26</b>
Crymlyn Burrows, nr Jersey Marine		16:33	17:03	17:33	18:03	18:33	19:03	19:28
<b>A48 after Briton Ferry Roundabout, Briton Ferry</b>		<b>16:40</b>	<b>17:10</b>	<b>17:40</b>	<b>18:10</b>	<b>18:40</b>	<b>19:10</b>	<b>19:35</b>
Baglan, opp Pinewood Terrace		16:44	17:14	17:44	18:14	18:44	19:14	19:39
Baglan, nr St Catherine's Church		16:47	17:17	17:47	18:17	18:47	19:17	19:42
Baglan, nr The Nurseries		16:48	17:18	17:48	18:18	18:48	19:18	19:43
Dinas Baglan Road after Dinas Baglan Road, Aberavon		16:50	17:20	17:50	18:20	18:50	19:20	19:45
Aberavon, nr The Elms		16:52	17:22	17:52	18:22	18:52	19:22	19:47
Aberavon, opp 75 Pentyla		16:53	17:23	17:53	18:23	18:53	19:23	19:48
<b>Heilbronn Way at Port Talbot Bus Station Stand 6, Port Talbot</b>	<i>arr</i>	<b>16:56</b>	<b>17:26</b>	<b>17:56</b>	<b>18:26</b>	<b>18:56</b>	<b>19:26</b>	<b>19:51</b>
<b>Heilbronn Way at Port Talbot Bus Station Stand 6, Port Talbot</b>	<i>dep</i>	<b>16:59</b>	<b>17:29</b>	<b>17:59</b>	<b>18:29</b>		<b>19:29</b>	
<b>Port Talbot, Port Talbot Parkway Stand 4 (Stand 4)</b>	<i>arr</i>	<b>17:04</b>	<b>17:30</b>	<b>18:04</b>	<b>18:34</b>		<b>19:34</b>	
<b>Port Talbot, Port Talbot Parkway Stand 4 (Stand 4)</b>	<i>dep</i>	<b>17:07</b>	<b>17:33</b>	<b>18:07</b>	<b>18:37</b>		<b>19:37</b>	
Port Talbot, nr Plaza		17:07	17:34	18:07	18:37		19:37	
Central School, nr Abbey Road		17:08	17:35	18:08	18:38		19:38	
Taibach, o/s Memorial Park		17:08	17:35	18:08	18:38		19:38	
Taibach, opp Taibach Post Office		17:08	17:36	18:08	18:38		19:38	
Taibach, opp Eastern School		17:09	17:37	18:09	18:39		19:39	
Groeswen Hospital, nr Groeswen		17:09	17:38	18:09	18:39		19:39	
Margam Road after Earl Road, Margam		17:09	17:39	18:09	18:39		19:39	
Margam Road before Blue Star Garage, Margam		17:10	17:39	18:10	18:40		19:40	
<b>Margam Road before Twelve Nights, Margam</b>		<b>17:10</b>	<b>17:40</b>	<b>18:10</b>	<b>18:40</b>		<b>19:40</b>	
Margam, nr Tollgate Park		17:11	17:41	18:11	18:41		19:41	
Margam, nr Margam Crematorium		17:13	17:43	18:13	18:43		19:43	
<b>A48 before Margam Park, Groes</b>		<b>17:14</b>	<b>17:44</b>	<b>18:14</b>	<b>18:44</b>		<b>19:44</b>	
A48 before Pont-yr-Offeiriad, Margam		17:15	17:45	18:15	18:45		19:45	
A48 after Old Park Road, Margam		17:16	17:45	18:16	18:46		19:46	
Margam, nr Cwrt-y-Defaid		17:18	17:46	18:18	18:48		19:48	
<b>Margam, o/s Coed Hirwaun Primary School</b>			<b>17:47</b>					
Margam, nr Cwrt-y-Defaid Farm		17:21	17:50	18:21	18:51		19:51	
Pyle, nr Cwrt Anghorfa		17:23	17:53	18:23	18:53		19:53	
<b>Pyle, o/s Asda</b>		<b>17:24</b>	<b>17:54</b>	<b>18:24</b>	<b>18:54</b>		<b>19:54</b>	
Stormy Down, nr Stormy Dowl		17:27	17:57	18:27	18:57		19:57	
A48 before Texaco Garage, Laleston		17:30	18:00	18:30	19:00		20:00	
<b>High Street after Mackworth Arms, Laleston</b>		<b>17:31</b>	<b>18:01</b>	<b>18:31</b>	<b>19:01</b>		<b>20:01</b>	
Laleston, nr Village Farm		17:32	18:02	18:32	19:02		20:02	
A473 at Hillcrest, Laleston		17:32	18:02	18:32	19:02		20:02	
Bryntirion, o/s former Ogmores Social Club		17:34	18:04	18:34	19:04		20:04	
Bryntirion Hill before Broadlands, Bryntirion		17:34	18:04	18:34	19:04		20:04	
Bryntirion Hill before Phillip Avenue, Bryntirion		17:35	18:05	18:35	19:05		20:05	
Bridgend, adj Phone Box West House Di		17:36	18:06	18:36	19:06		20:06	
Park Street before West House Corner, Newcastle		17:37	18:07	18:37	19:07		20:07	
<b>Bridgend, Bridgend Bus Station Stand 10 (Bay 10)</b>	<i>arr</i>	<b>17:40</b>	<b>18:10</b>	<b>18:40</b>	<b>19:10</b>		<b>20:10</b>	





## Sundays

<b>West Way at Swansea Bus Station Stand G, Swansea</b>	<b>dep</b>	<b>09:50</b>	<b>10:50</b>	<b>11:50</b>	<b>12:50</b>	<b>13:50</b>	<b>14:50</b>	<b>15:50</b>	<b>16:50</b>	<b>17:50</b>	<b>18:50</b>
St Thomas, opp Sainsbury's Quay Parade		09:52	10:52	11:52	12:52	13:52	14:52	15:52	16:52	17:52	18:52
Port Tennant, nr Union Inn		09:55	10:55	11:55	12:55	13:55	14:55	15:55	16:55	17:55	18:55
Port Tennant, nr former Vale of Neath		09:56	10:56	11:56	12:56	13:56	14:56	15:56	16:56	17:56	18:56
<b>Jersey Marine, opp Bay Campus</b>		<b>10:00</b>	<b>11:00</b>	<b>12:00</b>	<b>13:00</b>	<b>14:00</b>	<b>15:00</b>	<b>16:00</b>	<b>17:00</b>	<b>18:00</b>	<b>19:00</b>
Crymlyn Burrows, nr Jersey Marine		10:01	11:01	12:01	13:01	14:01	15:01	16:01	17:01	18:01	19:01
<b>A48 after Briton Ferry Roundabout, Briton Ferry</b>		<b>10:06</b>	<b>11:06</b>	<b>12:06</b>	<b>13:06</b>	<b>14:06</b>	<b>15:06</b>	<b>16:06</b>	<b>17:06</b>	<b>18:06</b>	<b>19:06</b>
Baglan, opp Pinewood Terrace		10:07	11:07	12:07	13:07	14:07	15:07	16:07	17:07	18:07	19:07
<b>Baglan, nr St Catherine's Church</b>		<b>10:09</b>	<b>11:09</b>	<b>12:09</b>	<b>13:09</b>	<b>14:09</b>	<b>15:09</b>	<b>16:09</b>	<b>17:09</b>	<b>18:09</b>	<b>19:09</b>
Baglan, nr The Nurseries		10:10	11:10	12:10	13:10	14:10	15:10	16:10	17:10	18:10	19:10
Dinas Baglan Road after Dinas Baglan Road, Aberavon		10:11	11:11	12:11	13:11	14:11	15:11	16:11	17:11	18:11	19:11
Aberavon, nr The Elms		10:12	11:12	12:12	13:12	14:12	15:12	16:12	17:12	18:12	19:12
Aberavon, opp 75 Pentyla		10:12	11:12	12:12	13:12	14:12	15:12	16:12	17:12	18:12	19:12
<b>Heilbronn Way at Port Talbot Bus Station Stand 6, Port Talbot</b>	<b>arr</b>	<b>10:15</b>	<b>11:15</b>	<b>12:15</b>	<b>13:15</b>	<b>14:15</b>	<b>15:15</b>	<b>16:15</b>	<b>17:15</b>	<b>18:15</b>	<b>19:15</b>
<b>Heilbronn Way at Port Talbot Bus Station Stand 6, Port Talbot</b>	<b>dep</b>	<b>10:25</b>	<b>11:25</b>	<b>12:25</b>	<b>13:25</b>	<b>14:25</b>	<b>15:25</b>	<b>16:25</b>	<b>17:25</b>	<b>18:25</b>	
<b>Port Talbot, Port Talbot Parkway Stand 4 (Stand 4)</b>		<b>10:27</b>	<b>11:27</b>	<b>12:27</b>	<b>13:27</b>	<b>14:27</b>	<b>15:27</b>	<b>16:27</b>	<b>17:27</b>	<b>18:27</b>	
Port Talbot, nr Plaza		10:27	11:27	12:27	13:27	14:27	15:27	16:27	17:27	18:27	
Central School, nr Abbey Road		10:28	11:28	12:28	13:28	14:28	15:28	16:28	17:28	18:28	
Taibach, o/s Memorial Park		10:29	11:29	12:29	13:29	14:29	15:29	16:29	17:29	18:29	
<b>Taibach, opp Taibach Post Office</b>		<b>10:30</b>	<b>11:30</b>	<b>12:30</b>	<b>13:30</b>	<b>14:30</b>	<b>15:30</b>	<b>16:30</b>	<b>17:30</b>	<b>18:30</b>	
Taibach, opp Eastern School		10:30	11:30	12:30	13:30	14:30	15:30	16:30	17:30	18:30	
Groeswen Hospital, nr Groeswen		10:31	11:31	12:31	13:31	14:31	15:31	16:31	17:31	18:31	
Margam Road after Earl Road, Margam		10:32	11:32	12:32	13:32	14:32	15:32	16:32	17:32	18:32	
Margam Road before Blue Star Garage, Margam		10:33	11:33	12:33	13:33	14:33	15:33	16:33	17:33	18:33	
Margam Road before Twelve Nights, Margam		10:33	11:33	12:33	13:33	14:33	15:33	16:33	17:33	18:33	
<b>Margam, nr Tollgate Park</b>	<b>arr</b>	<b>10:35</b>	<b>11:35</b>	<b>12:35</b>	<b>13:35</b>	<b>14:35</b>	<b>15:35</b>	<b>16:35</b>	<b>17:35</b>	<b>18:35</b>	

Compiled from data for the period Thu 27-Jul-2023 to Wed 02-Aug-2023. Times not in bold are estimated by using the distance between the stops.

Mondays to Fridays

<b>Church Street at Maesteg Bus Station Stand 3, Maesteg</b>	<b>dep</b>	<b>07:33</b>	<b>08:33</b>	<b>09:33</b>	<b>10:33</b>	<b>11:33</b>	<b>12:33</b>	<b>13:33</b>	<b>14:33</b>	<b>15:33</b>	<b>16:33</b>	<b>17:33</b>	<b>18:45</b>
Neath Road after Brynmawr Place, Maesteg		07:34	08:34	09:34	10:34	11:34	12:34	13:34	14:34	15:34	16:34	17:34	18:46
Neath Road before Maesteg General Hospital, Maesteg		07:35	08:35	09:35	10:35	11:35	12:35	13:35	14:35	15:35	16:35	17:35	18:47
<b>Maesteg Road before Royal Oak, Bryn</b>		<b>07:41</b>	<b>08:41</b>	<b>09:41</b>	<b>10:41</b>	<b>11:41</b>	<b>12:41</b>	<b>13:41</b>	<b>14:41</b>	<b>15:41</b>	<b>16:41</b>	<b>17:41</b>	<b>18:53</b>
Bryn, adj junct Varteg Row		07:41	08:41	09:41	10:41	11:41	12:41	13:41	14:41	15:41	16:41	17:41	18:53
Bryn, opp Bryn Village Hall		07:41	08:41	09:41	10:41	11:41	12:41	13:41	14:41	15:41	16:41	17:41	18:53
Bryngyros Street after Bryn War Memorial, Bryn		07:42	08:42	09:42	10:42	11:42	12:42	13:42	14:42	15:42	16:42	17:42	18:54
Bryngyros Street before Baldwin Street, Bryn		07:42	08:42	09:42	10:42	11:42	12:42	13:42	14:42	15:42	16:42	17:42	18:54
Bryn, opp Bryn Garage		07:42	08:42	09:42	10:42	11:42	12:42	13:42	14:42	15:42	16:42	17:42	18:54
Bryn, opp Penhyddwaelod		07:44	08:44	09:44	10:44	11:44	12:44	13:44	14:44	15:44	16:44	17:44	18:56
<b>Ynysygwas, opp junct Ynysygwas</b>		<b>07:47</b>	<b>08:47</b>	<b>09:47</b>	<b>10:47</b>	<b>11:47</b>	<b>12:47</b>	<b>13:47</b>	<b>14:47</b>	<b>15:47</b>	<b>16:47</b>	<b>17:47</b>	<b>18:59</b>
Afan Valley Road in Caer Hendy, Caerhendy		07:48	08:48	09:48	10:48	11:48	12:48	13:48	14:48	15:48	16:48	17:48	19:00
Lletyharri after Oaklands, Lletyharri		07:49	08:49	09:49	10:49	11:49	12:49	13:49	14:49	15:49	16:49	17:49	19:01
Lletyharri at Llety Harri, Lletyharri		07:50	08:50	09:50	10:50	11:50	12:50	13:50	14:50	15:50	16:50	17:50	19:02
Pen-y-Cae, nr Capel Saron		07:50	08:50	09:50	10:50	11:50	12:50	13:50	14:50	15:50	16:50	17:50	19:02
Pen-y-cae Road after Gwar-y-Caeau, Pen-y-Cae		07:51	08:51	09:51	10:51	11:51	12:51	13:51	14:51	15:51	16:51	17:51	19:03
Pen-y-Cae, o/s Chapel of Ease		07:52	08:52	09:52	10:52	11:52	12:52	13:52	14:52	15:52	16:52	17:52	19:04
Abbey Road before Connaught Street, Pen-y-Cae		07:53	08:53	09:53	10:53	11:53	12:53	13:53	14:53	15:53	16:53	17:53	19:05
Abbey Road after Gower Street, Pen-y-Cae		07:53	08:53	09:53	10:53	11:53	12:53	13:53	14:53	15:53	16:53	17:53	19:05
Talbot Road after Abbey Road, Taibach		07:53	08:53	09:53	10:53	11:53	12:53	13:53	14:53	15:53	16:53	17:53	19:05
Port Talbot, o/s The Legion		07:54	08:54	09:54	10:54	11:54	12:54	13:54	14:54	15:54	16:54	17:54	19:06
<b>Port Talbot, Port Talbot Parkway Stand 5 (Stand 5)</b>		<b>07:55</b>	<b>08:55</b>	<b>09:55</b>	<b>10:55</b>	<b>11:55</b>	<b>12:55</b>	<b>13:55</b>	<b>14:55</b>	<b>15:55</b>	<b>16:55</b>	<b>17:55</b>	<b>19:07</b>
<b>Heilbronn Way at Port Talbot Bus Station Stand 7, Port Talbot</b>	<b>arr</b>	<b>07:57</b>	<b>08:57</b>	<b>09:57</b>	<b>10:57</b>	<b>11:57</b>	<b>12:57</b>	<b>13:57</b>	<b>14:57</b>	<b>15:57</b>	<b>16:57</b>	<b>17:57</b>	<b>19:09</b>

Compiled from data for the period Thu 27-Jul-2023 to Wed 02-Aug-2023. Times not in bold are estimated by using the distance between the stops.

## Saturdays

<b>Church Street at Maesteg Bus Station Stand 3, Maesteg</b>	<b>dep</b>	<b>07:33</b>	<b>08:33</b>	<b>09:33</b>	<b>10:33</b>	<b>11:33</b>	<b>12:33</b>	<b>13:33</b>	<b>14:33</b>	<b>15:33</b>	<b>16:33</b>	<b>17:33</b>	<b>18:45</b>
Neath Road after Brynmawr Place, Maesteg		07:34	08:34	09:34	10:34	11:34	12:34	13:34	14:34	15:34	16:34	17:34	18:46
Neath Road before Maesteg General Hospital, Maesteg		07:35	08:35	09:35	10:35	11:35	12:35	13:35	14:35	15:35	16:35	17:35	18:47
<b>Maesteg Road before Royal Oak, Bryn</b>		<b>07:41</b>	<b>08:41</b>	<b>09:41</b>	<b>10:41</b>	<b>11:41</b>	<b>12:41</b>	<b>13:41</b>	<b>14:41</b>	<b>15:41</b>	<b>16:41</b>	<b>17:41</b>	<b>18:53</b>
Bryn, adj junct Varteg Row		07:41	08:41	09:41	10:41	11:41	12:41	13:41	14:41	15:41	16:41	17:41	18:53
Bryn, opp Bryn Village Hall		07:41	08:41	09:41	10:41	11:41	12:41	13:41	14:41	15:41	16:41	17:41	18:53
Bryngyros Street after Bryn War Memorial, Bryn		07:42	08:42	09:42	10:42	11:42	12:42	13:42	14:42	15:42	16:42	17:42	18:54
Bryngyros Street before Baldwin Street, Bryn		07:42	08:42	09:42	10:42	11:42	12:42	13:42	14:42	15:42	16:42	17:42	18:54
Bryn, opp Bryn Garage		07:42	08:42	09:42	10:42	11:42	12:42	13:42	14:42	15:42	16:42	17:42	18:54
Bryn, opp Penhyddwaelod		07:44	08:44	09:44	10:44	11:44	12:44	13:44	14:44	15:44	16:44	17:44	18:56
<b>Ynysygwas, opp junct Ynysygwas</b>		<b>07:47</b>	<b>08:47</b>	<b>09:47</b>	<b>10:47</b>	<b>11:47</b>	<b>12:47</b>	<b>13:47</b>	<b>14:47</b>	<b>15:47</b>	<b>16:47</b>	<b>17:47</b>	<b>18:59</b>
Afan Valley Road in Caer Hendy, Caerhendy		07:48	08:48	09:48	10:48	11:48	12:48	13:48	14:48	15:48	16:48	17:48	19:00
Lletyharri after Oaklands, Lletyharri		07:49	08:49	09:49	10:49	11:49	12:49	13:49	14:49	15:49	16:49	17:49	19:01
Lletyharri at Llety Harri, Lletyharri		07:50	08:50	09:50	10:50	11:50	12:50	13:50	14:50	15:50	16:50	17:50	19:02
Pen-y-Cae, nr Capel Saron		07:50	08:50	09:50	10:50	11:50	12:50	13:50	14:50	15:50	16:50	17:50	19:02
Pen-y-cae Road after Gwar-y-Caeau, Pen-y-Cae		07:51	08:51	09:51	10:51	11:51	12:51	13:51	14:51	15:51	16:51	17:51	19:03
Pen-y-Cae, o/s Chapel of Ease		07:52	08:52	09:52	10:52	11:52	12:52	13:52	14:52	15:52	16:52	17:52	19:04
Abbey Road before Connaught Street, Pen-y-Cae		07:53	08:53	09:53	10:53	11:53	12:53	13:53	14:53	15:53	16:53	17:53	19:05
Abbey Road after Gower Street, Pen-y-Cae		07:53	08:53	09:53	10:53	11:53	12:53	13:53	14:53	15:53	16:53	17:53	19:05
Talbot Road after Abbey Road, Taibach		07:53	08:53	09:53	10:53	11:53	12:53	13:53	14:53	15:53	16:53	17:53	19:05
Port Talbot, o/s The Legion		07:54	08:54	09:54	10:54	11:54	12:54	13:54	14:54	15:54	16:54	17:54	19:06
<b>Port Talbot, Port Talbot Parkway Stand 5 (Stand 5)</b>		<b>07:55</b>	<b>08:55</b>	<b>09:55</b>	<b>10:55</b>	<b>11:55</b>	<b>12:55</b>	<b>13:55</b>	<b>14:55</b>	<b>15:55</b>	<b>16:55</b>	<b>17:55</b>	<b>19:07</b>
<b>Heilbronn Way at Port Talbot Bus Station Stand 7, Port Talbot</b>	<b>arr</b>	<b>07:57</b>	<b>08:57</b>	<b>09:57</b>	<b>10:57</b>	<b>11:57</b>	<b>12:57</b>	<b>13:57</b>	<b>14:57</b>	<b>15:57</b>	<b>16:57</b>	<b>17:57</b>	<b>19:09</b>

Compiled from data for the period Thu 27-Jul-2023 to Wed 02-Aug-2023. Times not in bold are estimated by using the distance between the stops.

Mondays to Fridays

Heilbronn Way at Port Talbot Bus Station Stand 7, Port Talbot	dep	07:02	08:02	09:02	10:02	11:02	12:02	13:02	14:02	15:02	16:02	17:02	18:15
<b>Port Talbot, Port Talbot Parkway Stand 5 (Stand 5)</b>		<b>07:03</b>	<b>08:03</b>	<b>09:03</b>	<b>10:03</b>	<b>11:03</b>	<b>12:03</b>	<b>13:03</b>	<b>14:03</b>	<b>15:03</b>	<b>16:03</b>	<b>17:03</b>	<b>18:16</b>
Port Talbot, nr Plaza		07:03	08:03	09:03	10:03	11:03	12:03	13:03	14:03	15:03	16:03	17:03	18:16
Abbey Road before Gower Street, Pen-y-Cae		07:04	08:04	09:04	10:04	11:04	12:04	13:04	14:04	15:04	16:04	17:04	18:17
Abbey Road after Connaught Street, Pen-y-Cae		07:05	08:05	09:05	10:05	11:05	12:05	13:05	14:05	15:05	16:05	17:05	18:18
Pen-y-Cae, opp Chapel of Ease		07:06	08:06	09:06	10:06	11:06	12:06	13:06	14:06	15:06	16:06	17:06	18:19
Pen-y-Cae, nr 40 Gwar-y-Caeau		07:07	08:07	09:07	10:07	11:07	12:07	13:07	14:07	15:07	16:07	17:07	18:20
Llettyharri, opp Saron		07:08	08:08	09:08	10:08	11:08	12:08	13:08	14:08	15:08	16:08	17:08	18:21
Llettyharri, nr 25 to 38 Lletty Harr		07:08	08:08	09:08	10:08	11:08	12:08	13:08	14:08	15:08	16:08	17:08	18:21
Llettyharri before Oaklands, Llettyharri		07:09	08:09	09:09	10:09	11:09	12:09	13:09	14:09	15:09	16:09	17:09	18:22
Afan Valley Road in Caer Hendy, Caerhendy		07:10	08:10	09:10	10:10	11:10	12:10	13:10	14:10	15:10	16:10	17:10	18:23
<b>Afan Valley Road after Ynysygwas, Ynysygwas</b>		<b>07:12</b>	<b>08:12</b>	<b>09:12</b>	<b>10:12</b>	<b>11:12</b>	<b>12:12</b>	<b>13:12</b>	<b>14:12</b>	<b>15:12</b>	<b>16:12</b>	<b>17:12</b>	<b>18:25</b>
Bryn, o/s Penhyddwaelod		07:15	08:15	09:15	10:15	11:15	12:15	13:15	14:15	15:15	16:15	17:15	18:28
B4282 before Bryn Garage, Bryr		07:16	08:16	09:16	10:16	11:16	12:16	13:16	14:16	15:16	16:16	17:16	18:29
Bryngyfnos Street before Brynteg Street, Bryr		07:17	08:17	09:17	10:17	11:17	12:17	13:17	14:17	15:17	16:17	17:17	18:30
Bryngyfnos Street before Bryn War Memorial, Bryr		07:17	08:17	09:17	10:17	11:17	12:17	13:17	14:17	15:17	16:17	17:17	18:30
Bryn, o/s Bryn Village Hal		07:18	08:18	09:18	10:18	11:18	12:18	13:18	14:18	15:18	16:18	17:18	18:31
Bryn, adj Varteg Row		07:18	08:18	09:18	10:18	11:18	12:18	13:18	14:18	15:18	16:18	17:18	18:31
<b>Maesteg Road after Royal Oak, Bryn</b>		<b>07:19</b>	<b>08:19</b>	<b>09:19</b>	<b>10:19</b>	<b>11:19</b>	<b>12:19</b>	<b>13:19</b>	<b>14:19</b>	<b>15:19</b>	<b>16:19</b>	<b>17:19</b>	<b>18:32</b>
Maesteg, adj Maesteg General Hospital		07:24	08:24	09:24	10:24	11:24	12:24	13:24	14:24	15:24	16:24	17:24	18:37
Maesteg, nr Brynmawr Place		07:25	08:25	09:25	10:25	11:25	12:25	13:25	14:25	15:25	16:25	17:25	18:38
<b>Church Street at Maesteg Bus Station Stand 3, Maesteg</b>	<b>arr</b>	<b>07:27</b>	<b>08:27</b>	<b>09:27</b>	<b>10:27</b>	<b>11:27</b>	<b>12:27</b>	<b>13:27</b>	<b>14:27</b>	<b>15:27</b>	<b>16:27</b>	<b>17:27</b>	<b>18:40</b>

Compiled from data for the period Thu 27-Jul-2023 to Wed 02-Aug-2023. Times not in bold are estimated by using the distance between the stops.

## Saturdays

Heilbronn Way at Port Talbot Bus Station Stand 7, Port Talbot	dep	07:02	08:02	09:02	10:02	11:02	12:02	13:02	14:02	15:02	16:02	17:02	18:15
<b>Port Talbot, Port Talbot Parkway Stand 5 (Stand 5)</b>		<b>07:03</b>	<b>08:03</b>	<b>09:03</b>	<b>10:03</b>	<b>11:03</b>	<b>12:03</b>	<b>13:03</b>	<b>14:03</b>	<b>15:03</b>	<b>16:03</b>	<b>17:03</b>	<b>18:16</b>
Port Talbot, nr Plaza		07:03	08:03	09:03	10:03	11:03	12:03	13:03	14:03	15:03	16:03	17:03	18:16
Abbey Road before Gower Street, Pen-y-Cae		07:04	08:04	09:04	10:04	11:04	12:04	13:04	14:04	15:04	16:04	17:04	18:17
Abbey Road after Connaught Street, Pen-y-Cae		07:05	08:05	09:05	10:05	11:05	12:05	13:05	14:05	15:05	16:05	17:05	18:18
Pen-y-Cae, opp Chapel of Ease		07:06	08:06	09:06	10:06	11:06	12:06	13:06	14:06	15:06	16:06	17:06	18:19
Pen-y-Cae, nr 40 Gwar-y-Caeau		07:07	08:07	09:07	10:07	11:07	12:07	13:07	14:07	15:07	16:07	17:07	18:20
Llettyharri, opp Saron		07:08	08:08	09:08	10:08	11:08	12:08	13:08	14:08	15:08	16:08	17:08	18:21
Llettyharri, nr 25 to 38 Lletty Harr		07:08	08:08	09:08	10:08	11:08	12:08	13:08	14:08	15:08	16:08	17:08	18:21
Llettyharri before Oaklands, Llettyharri		07:09	08:09	09:09	10:09	11:09	12:09	13:09	14:09	15:09	16:09	17:09	18:22
Afan Valley Road in Caer Hendy, Caerhendy		07:10	08:10	09:10	10:10	11:10	12:10	13:10	14:10	15:10	16:10	17:10	18:23
<b>Afan Valley Road after Ynysygwas, Ynysygwas</b>		<b>07:12</b>	<b>08:12</b>	<b>09:12</b>	<b>10:12</b>	<b>11:12</b>	<b>12:12</b>	<b>13:12</b>	<b>14:12</b>	<b>15:12</b>	<b>16:12</b>	<b>17:12</b>	<b>18:25</b>
Bryn, o/s Penhyddwaelod		07:15	08:15	09:15	10:15	11:15	12:15	13:15	14:15	15:15	16:15	17:15	18:28
B4282 before Bryn Garage, Bryr		07:16	08:16	09:16	10:16	11:16	12:16	13:16	14:16	15:16	16:16	17:16	18:29
Bryngyfnos Street before Brynteg Street, Bryr		07:17	08:17	09:17	10:17	11:17	12:17	13:17	14:17	15:17	16:17	17:17	18:30
Bryngyfnos Street before Bryn War Memorial, Bryr		07:17	08:17	09:17	10:17	11:17	12:17	13:17	14:17	15:17	16:17	17:17	18:30
Bryn, o/s Bryn Village Hal		07:18	08:18	09:18	10:18	11:18	12:18	13:18	14:18	15:18	16:18	17:18	18:31
Bryn, adj Varteg Row		07:18	08:18	09:18	10:18	11:18	12:18	13:18	14:18	15:18	16:18	17:18	18:31
<b>Maesteg Road after Royal Oak, Bryn</b>		<b>07:19</b>	<b>08:19</b>	<b>09:19</b>	<b>10:19</b>	<b>11:19</b>	<b>12:19</b>	<b>13:19</b>	<b>14:19</b>	<b>15:19</b>	<b>16:19</b>	<b>17:19</b>	<b>18:32</b>
Maesteg, adj Maesteg General Hospital		07:24	08:24	09:24	10:24	11:24	12:24	13:24	14:24	15:24	16:24	17:24	18:37
Maesteg, nr Brynmawr Place		07:25	08:25	09:25	10:25	11:25	12:25	13:25	14:25	15:25	16:25	17:25	18:38
<b>Church Street at Maesteg Bus Station Stand 3, Maesteg</b>	<b>arr</b>	<b>07:27</b>	<b>08:27</b>	<b>09:27</b>	<b>10:27</b>	<b>11:27</b>	<b>12:27</b>	<b>13:27</b>	<b>14:27</b>	<b>15:27</b>	<b>16:27</b>	<b>17:27</b>	<b>18:40</b>

Compiled from data for the period Thu 27-Jul-2023 to Wed 02-Aug-2023. Times not in bold are estimated by using the distance between the stops.

Mondays to Fridays

<b>Margam, o/s Tollgate Park</b>	<b>dep</b>	<b>08:39</b>	<b>08:59</b>	<b>09:19</b>	<b>09:39</b>	<b>09:59</b>	<b>10:19</b>	<b>10:39</b>	<b>10:59</b>	<b>11:19</b>	<b>11:39</b>	<b>11:59</b>	<b>12:19</b>	<b>12:39</b>	<b>12:59</b>				
Margam Road before Twelve Nights, Margam		08:40	09:00	09:20	09:40	10:00	10:20	10:40	11:00	11:20	11:40	12:00	12:20	12:40	13:00				
Margam Road after Blue Star Garage, Margam		08:41	09:01	09:21	09:41	10:01	10:21	10:41	11:01	11:21	11:41	12:01	12:21	12:41	13:01				
Margam Road after Pheonix Avenue, Groeswen Hospita		08:42	09:02	09:22	09:42	10:02	10:22	10:42	11:02	11:22	11:42	12:02	12:22	12:42	13:02				
Margam Road after Groeswen, Taibach		08:43	09:03	09:23	09:43	10:03	10:23	10:43	11:03	11:23	11:43	12:03	12:23	12:43	13:03				
Margam Road before Eastern School, Taibach		08:44	09:04	09:24	09:44	10:04	10:24	10:44	11:04	11:24	11:44	12:04	12:24	12:44	13:04				
Taibach, nr former Tai-bach Police Station		08:45	09:05	09:25	09:45	10:05	10:25	10:45	11:05	11:25	11:45	12:05	12:25	12:45	13:05				
Taibach, opp Memorial Park		08:45	09:05	09:25	09:45	10:05	10:25	10:45	11:05	11:25	11:45	12:05	12:25	12:45	13:05				
Talbot Road after Abbey Road, Taibach		08:46	09:06	09:26	09:46	10:06	10:26	10:46	11:06	11:26	11:46	12:06	12:26	12:46	13:06				
Port Talbot, o/s The Legion		08:47	09:07	09:27	09:47	10:07	10:27	10:47	11:07	11:27	11:47	12:07	12:27	12:47	13:07				
<b>Port Talbot, Port Talbot Parkway Stand 5 (Stand 5)</b>		<b>08:48</b>	<b>09:08</b>	<b>09:28</b>	<b>09:48</b>	<b>10:08</b>	<b>10:28</b>	<b>10:48</b>	<b>11:08</b>	<b>11:28</b>	<b>11:48</b>	<b>12:08</b>	<b>12:28</b>	<b>12:48</b>	<b>13:08</b>				
<b>Heilbronn Way at Port Talbot Bus Station Stand 4, Port Talbot</b>	<b>arr</b>	<b>08:51</b>	<b>09:11</b>	<b>09:31</b>	<b>09:51</b>	<b>10:11</b>	<b>10:31</b>	<b>10:51</b>	<b>11:11</b>	<b>11:31</b>	<b>11:51</b>	<b>12:11</b>	<b>12:31</b>	<b>12:51</b>	<b>13:11</b>				
<b>Heilbronn Way at Port Talbot Bus Station Stand 4, Port Talbot</b>	<b>dep</b>	<b>06:15</b>	<b>06:50</b>	<b>07:10</b>	<b>07:50</b>	<b>08:56</b>	<b>09:16</b>	<b>09:36</b>	<b>09:56</b>	<b>10:16</b>	<b>10:36</b>	<b>10:56</b>	<b>11:16</b>	<b>11:36</b>	<b>12:16</b>	<b>12:36</b>	<b>12:56</b>	<b>13:16</b>	
Water Street, opp Health Centre		06:18	06:50	07:13	07:53	08:57	09:17	09:37	09:57	10:17	10:37	10:57	11:17	11:37	11:57	12:17	12:37	12:57	13:17
Victoria Road after Burgess Green, Aberavor		06:19	06:52	07:14	07:54	08:59	09:19	09:39	09:59	10:19	10:39	10:59	11:19	11:39	11:59	12:19	12:39	12:59	13:19
Victoria Road before Addison Road, Aberavor		06:19	06:53	07:14	07:55	09:00	09:20	09:40	10:00	10:20	10:40	11:00	11:20	11:40	12:00	12:20	12:40	13:00	13:20
Sandown Road before Sandown Road Shops, Aberavor		06:20	06:55	07:15	07:56	09:02	09:22	09:42	10:02	10:22	10:42	11:02	11:22	11:42	12:02	12:22	12:42	13:02	13:22
Romney Road before Goya Place, Aberavor		06:21	06:56	07:17	07:57	09:04	09:24	09:44	10:04	10:24	10:44	11:04	11:24	11:44	12:04	12:24	12:44	13:04	13:24
Aberavon, o/s Club Romney Road		06:21	06:56	07:17	07:58	09:04	09:24	09:44	10:04	10:24	10:44	11:04	11:24	11:44	12:04	12:24	12:44	13:04	13:24
Sandfields, nr 37 Dalton House		06:22	06:57	07:18	07:59	09:05	09:25	09:45	10:05	10:25	10:45	11:05	11:25	11:45	12:05	12:25	12:45	13:05	13:25
Aberavon, o/s Church Dalton Roac		06:22	06:57	07:18	07:59	09:05	09:25	09:45	10:05	10:25	10:45	11:05	11:25	11:45	12:05	12:25	12:45	13:05	13:25
<b>Grounds in Neath Port Talbot Hospital, Aberavon</b>		<b>06:25</b>	<b>07:00</b>	<b>07:21</b>	<b>08:02</b>	<b>09:08</b>	<b>09:28</b>	<b>09:48</b>	<b>10:08</b>	<b>10:28</b>	<b>10:48</b>	<b>11:08</b>	<b>11:28</b>	<b>11:48</b>	<b>12:08</b>	<b>12:28</b>	<b>12:48</b>	<b>13:08</b>	<b>13:28</b>
Aberavon, nr 14 Dalton Roac		06:27	07:02	07:23	08:04	09:10	09:30	09:50	10:10	10:30	10:50	11:10	11:30	11:50	12:10	12:30	12:50	13:10	13:30
Sandfields, o/s Sandown House		06:27	07:02	07:23	08:05	09:11	09:31	09:51	10:11	10:31	10:51	11:11	11:31	11:51	12:11	12:31	12:51	13:11	13:31
Aberavon, o/s 30 Sandy Ridge		06:28	07:03	07:24	08:07	09:13	09:33	09:53	10:13	10:33	10:53	11:13	11:33	11:53	12:13	12:33	12:53	13:13	13:33
Farm Drive in Farm Drive, Sandfields		06:29	07:04	07:25	08:07	09:13	09:33	09:53	10:13	10:33	10:53	11:13	11:33	11:53	12:13	12:33	12:53	13:13	13:33
Western Avenue after Briar Road, Sandfields		06:30	07:05	07:26	08:08	09:14	09:34	09:54	10:14	10:34	10:54	11:14	11:34	11:54	12:14	12:34	12:54	13:14	13:34
Sandfields, adj Western Avenue School		06:30	07:05	07:26	08:09	09:15	09:35	09:55	10:15	10:35	10:55	11:15	11:35	11:55	12:15	12:35	12:55	13:15	13:35
<b>Western Avenue at Western Avenue Roundabout, Sandfields</b>		<b>06:31</b>	<b>07:06</b>	<b>07:27</b>	<b>08:10</b>	<b>09:16</b>	<b>09:36</b>	<b>09:56</b>	<b>10:16</b>	<b>10:36</b>	<b>10:56</b>	<b>11:16</b>	<b>11:36</b>	<b>11:56</b>	<b>12:16</b>	<b>12:36</b>	<b>12:56</b>	<b>13:16</b>	<b>13:36</b>
Western Avenue before Brahms Avenue, Sandfields		06:32	07:06	07:27	08:10	09:16	09:36	09:56	10:16	10:36	10:56	11:16	11:36	11:56	12:16	12:36	12:56	13:16	13:36
Seaway Parade before Sandfields Comprehensive, Sandfields		06:33	07:07	07:28	08:11	09:17	09:37	09:57	10:17	10:37	10:57	11:17	11:37	11:57	12:17	12:37	12:57	13:17	13:37
<b>Seaway Parade after Afandale, Sandfields</b>		<b>06:33</b>	<b>07:07</b>	<b>07:28</b>	<b>08:11</b>	<b>09:17</b>	<b>09:37</b>	<b>09:57</b>	<b>10:17</b>	<b>10:37</b>	<b>10:57</b>	<b>11:17</b>	<b>11:37</b>	<b>11:57</b>	<b>12:17</b>	<b>12:37</b>	<b>12:57</b>	<b>13:17</b>	<b>13:37</b>
Seaway Parade before footbridge Seaway Parade, Baglar		06:34	07:08	07:29	08:12	09:18	09:38	09:58	10:18	10:38	10:58	11:18	11:38	11:58	12:18	12:38	12:58	13:18	13:38
Baglan, nr Baglan Railway Station		06:36		07:31															
Sunny Mount after Cedar Gardens, Baglan		06:36		07:32															
Sunny Mount before Lodge Drive, Baglan		06:37		07:32															
Baglan, o/s Baglan Library		06:38		07:34															
Baglan, nr 57 Hawthorn Avenue		06:39		07:35															
Baglan, opp 13 Keir Hardie Road		06:40		07:36															
<b>Baglan, o/s Baglan Shops</b>		<b>06:41</b>		<b>07:37</b>															
Briton Ferry, nr 1 Crawford Roac		06:42		07:38															
Briton Ferry, nr Swan Cottage		06:42		07:38															
Briton Ferry, opp Briton Ferry Health Centre			07:13		08:16	09:22	09:42	10:02	10:22	10:42	11:02	11:22	11:42	12:02	12:22	12:42	13:02	13:22	13:42
Briton Ferry, nr Briton Ferry Post Office		06:44	07:15	07:41	08:18	09:24	09:44	10:04	10:24	10:44	11:04	11:24	11:44	12:04	12:24	12:44	13:04	13:24	13:44
Neath Road after Hill Street, Briton Ferry		06:44	07:16	07:42	08:19	09:25	09:45	10:05	10:25	10:45	11:05	11:25	11:45	12:05	12:25	12:45	13:05	13:25	13:45

Neath Road after Hill Street, Briton Ferry	06:44	07:16	07:42	08:19	09:23	09:43	10:03	10:23	10:43	11:03	11:23	11:43	12:03	12:23	12:43	13:03	13:23	13:43
Neath Road before St Clement's Church, Briton Ferry	06:45	07:17	07:45	08:20	09:26	09:46	10:06	10:26	10:46	11:06	11:26	11:46	12:06	12:26	12:46	13:06	13:26	13:46
<b>Briton Ferry, nr Lodge Cross</b>	<b>06:47</b>	<b>07:19</b>	<b>07:49</b>	<b>08:22</b>	<b>09:28</b>	<b>09:48</b>	<b>10:08</b>	<b>10:28</b>	<b>10:48</b>	<b>11:08</b>	<b>11:28</b>	<b>11:48</b>	<b>12:08</b>	<b>12:28</b>	<b>12:48</b>	<b>13:08</b>	<b>13:28</b>	<b>13:48</b>
Briton Ferry, o/s 55 Cwrt Sart	06:48	07:20	07:50	08:23	09:29	09:49	10:09	10:29	10:49	11:09	11:29	11:49	12:09	12:29	12:49	13:09	13:29	13:49
Court Sart, nr former Grandison Hote	06:49	07:21	07:51	08:24	09:30	09:50	10:10	10:30	10:50	11:10	11:30	11:50	12:10	12:30	12:50	13:10	13:30	13:50
Penrhiwtyn, nr Furnace Terrace	06:50	07:23	07:52	08:26	09:32	09:52	10:12	10:32	10:52	11:12	11:32	11:52	12:12	12:32	12:52	13:12	13:32	13:52
Neath, o/s former Metal Box	06:51	07:24	07:53	08:27	09:33	09:53	10:13	10:33	10:53	11:13	11:33	11:53	12:13	12:33	12:53	13:13	13:33	13:53
Neath, nr Castle Bingo	06:51	07:25	07:53	08:28	09:34	09:54	10:14	10:34	10:54	11:14	11:34	11:54	12:14	12:34	12:54	13:14	13:34	13:54
Briton Ferry Road before Southgate Street, Melincryddan	06:52	07:26	07:54	08:29	09:35	09:55	10:15	10:35	10:55	11:15	11:35	11:55	12:15	12:35	12:55	13:15	13:35	13:55
Neath, o/s former Windsor Windsor Roac	06:52	07:27	07:54	08:31	09:37	09:57	10:17	10:37	10:57	11:17	11:37	11:57	12:17	12:37	12:57	13:17	13:37	13:57
Neath, o/s The Big Cam	06:53	07:28	07:55	08:32	09:38	09:58	10:18	10:38	10:58	11:18	11:38	11:58	12:18	12:38	12:58	13:18	13:38	13:58
<b>Orchard Street at Neath Bus Station Stand 10, Neath arr</b>	<b>06:54</b>	<b>07:30</b>	<b>07:56</b>	<b>08:34</b>	<b>09:40</b>	<b>10:00</b>	<b>10:20</b>	<b>10:40</b>	<b>11:00</b>	<b>11:20</b>	<b>11:40</b>	<b>12:00</b>	<b>12:20</b>	<b>12:40</b>	<b>13:00</b>	<b>13:20</b>	<b>13:40</b>	<b>14:00</b>

<b>Margam, o/s Tollgate Park</b>	<i>dep</i>	<b>13:19</b>	<b>13:39</b>	<b>13:59</b>	<b>14:19</b>	<b>14:39</b>	<b>14:59</b>	<b>15:19</b>	<b>15:39</b>	<b>15:59</b>	<b>16:19</b>	<b>16:39</b>	<b>16:59</b>	<b>17:19</b>	<b>17:39</b>	<b>17:55</b>	<b>18:15</b>	<b>18:39</b>	<b>18:55</b>	
Margam Road before Twelve Nights, Margam		13:20	13:40	14:00	14:20	14:40	15:00	15:20	15:40	16:00	16:20	16:40	17:00	17:20	17:40	17:56	18:16	18:40	18:56	
Margam Road after Blue Star Garage, Margam		13:21	13:41	14:01	14:21	14:41	15:01	15:21	15:41	16:01	16:21	16:42	17:01	17:22	17:42	17:58	18:18	18:42	18:58	
Margam Road after Pheonix Avenue, Groeswen Hospita		13:22	13:42	14:02	14:22	14:42	15:02	15:22	15:42	16:02	16:22	16:43	17:02	17:23	17:43	17:59	18:19	18:43	18:59	
Margam Road after Groeswen, Taibach		13:23	13:43	14:03	14:23	14:43	15:03	15:23	15:43	16:03	16:23	16:44	17:03	17:24	17:44	18:00	18:20	18:44	19:00	
Margam Road before Eastern School, Taibach		13:24	13:44	14:04	14:24	14:44	15:04	15:24	15:44	16:04	16:24	16:46	17:04	17:26	17:46	18:02	18:22	18:46	19:02	
Taibach, nr former Tai-bach Police Station		13:25	13:45	14:05	14:25	14:45	15:05	15:25	15:45	16:05	16:25	16:47	17:05	17:27	17:47	18:03	18:23	18:47	19:03	
Taibach, opp Memorial Park		13:25	13:45	14:05	14:25	14:45	15:05	15:25	15:45	16:05	16:25	16:47	17:05	17:27	17:48	18:03	18:23	18:48	19:03	
Talbot Road after Abbey Road, Taibach		13:26	13:46	14:06	14:26	14:46	15:06	15:26	15:46	16:06	16:26	16:48	17:06	17:28	17:49	18:04	18:24	18:49	19:04	
Port Talbot, o/s The Legion		13:27	13:47	14:07	14:27	14:47	15:07	15:27	15:47	16:07	16:27	16:49	17:07	17:29	17:49	18:05	18:25	18:49	19:05	
<b>Port Talbot, Port Talbot Parkway Stand 5 (Stand 5)</b>		<b>13:28</b>	<b>13:48</b>	<b>14:08</b>	<b>14:28</b>	<b>14:48</b>	<b>15:08</b>	<b>15:28</b>	<b>15:48</b>	<b>16:08</b>	<b>16:28</b>	<b>16:49</b>	<b>17:08</b>	<b>17:29</b>	<b>17:50</b>	<b>18:06</b>	<b>18:26</b>	<b>18:50</b>	<b>19:06</b>	
<b>Heilbronn Way at Port Talbot Bus Station Stand 4, Port Talbot</b>	<i>arr</i>	<b>13:31</b>	<b>13:51</b>	<b>14:11</b>	<b>14:31</b>	<b>14:51</b>	<b>15:11</b>	<b>15:31</b>	<b>15:51</b>	<b>16:11</b>	<b>16:31</b>	<b>16:53</b>	<b>17:11</b>	<b>17:33</b>	<b>17:52</b>	<b>18:09</b>	<b>18:29</b>	<b>18:52</b>	<b>19:09</b>	
<b>Heilbronn Way at Port Talbot Bus Station Stand 4, Port Talbot</b>	<i>dep</i>	<b>13:36</b>	<b>13:56</b>	<b>14:16</b>	<b>14:36</b>	<b>14:56</b>	<b>15:16</b>	<b>15:36</b>	<b>15:56</b>	<b>16:16</b>	<b>16:36</b>	<b>16:57</b>	<b>17:16</b>	<b>17:37</b>	<b>17:56</b>				<b>18:56</b>	
Water Street, opp Health Centre		13:37	13:57	14:17	14:37	14:57	15:17	15:37	15:57	16:17	16:37	16:58	17:17	17:38	17:57				18:57	
Victoria Road after Burgess Green, Aberavon		13:39	13:59	14:19	14:39	14:59	15:19	15:39	15:59	16:19	16:39	17:00	17:19	17:40	17:59				18:59	
Victoria Road before Addison Road, Aberavon		13:40	14:00	14:20	14:40	15:00	15:20	15:40	16:00	16:20	16:40	17:00	17:20	17:40	18:00				19:00	
Sandown Road before Sandown Road Shops, Aberavon		13:42	14:02	14:22	14:42	15:02	15:22	15:42	16:02	16:22	16:42	17:01	17:22	17:41	18:00				19:00	
Romney Road before Goya Place, Aberavon		13:44	14:04	14:24	14:44	15:04	15:24	15:44	16:04	16:24	16:44	17:03	17:24	17:43	18:01				19:01	
Aberavon, o/s Club Romney Road		13:44	14:04	14:24	14:44	15:04	15:24	15:44	16:04	16:24	16:44	17:03	17:24	17:43	18:01				19:01	
Sandfields, nr 37 Dalton House		13:45	14:05	14:25	14:45	15:05	15:25	15:45	16:05	16:25	16:45	17:04	17:25	17:44	18:02				19:02	
Aberavon, o/s Church Dalton Road		13:45	14:05	14:25	14:45	15:05	15:25	15:45	16:05	16:25	16:45	17:04	17:25	17:44	18:02				19:02	
<b>Grounds in Neath Port Talbot Hospital, Aberavon</b>		<b>13:48</b>	<b>14:08</b>	<b>14:28</b>	<b>14:48</b>	<b>15:08</b>	<b>15:28</b>	<b>15:48</b>	<b>16:08</b>	<b>16:28</b>	<b>16:48</b>	<b>17:06</b>	<b>17:28</b>	<b>17:46</b>	<b>18:05</b>				<b>19:05</b>	
Aberavon, nr 14 Dalton Road		13:50	14:10	14:30	14:50	15:10	15:30	15:50	16:10	16:30	16:50	17:09	17:30	17:49	18:09				19:09	
Sandfields, o/s Sandown House		13:51	14:11	14:31	14:51	15:11	15:31	15:51	16:11	16:31	16:51	17:10	17:31	17:50	18:09				19:09	
Aberavon, o/s 30 Sandy Ridge		13:53	14:13	14:33	14:53	15:13	15:33	15:53	16:13	16:33	16:53	17:11	17:33	17:51	18:10				19:10	
Farm Drive in Farm Drive, Sandfields		13:53	14:13	14:33	14:53	15:13	15:33	15:53	16:13	16:33	16:53	17:12	17:33	17:52	18:10				19:10	
Western Avenue after Briar Road, Sandfields		13:54	14:14	14:34	14:54	15:14	15:34	15:54	16:14	16:34	16:54	17:13	17:34	17:53	18:11				19:11	
Sandfields, adj Western Avenue School		13:55	14:15	14:35	14:55	15:15	15:35	15:55	16:15	16:35	16:55	17:13	17:35	17:53	18:11				19:11	
<b>Western Avenue at Western Avenue Roundabout, Sandfields</b>		<b>13:56</b>	<b>14:16</b>	<b>14:36</b>	<b>14:56</b>	<b>15:16</b>	<b>15:36</b>	<b>15:56</b>	<b>16:16</b>	<b>16:36</b>	<b>16:56</b>	<b>17:14</b>	<b>17:36</b>	<b>17:54</b>	<b>18:12</b>				<b>19:12</b>	
Western Avenue before Brahms Avenue, Sandfields		13:56	14:16	14:36	14:56	15:16	15:36	15:56	16:16	16:36	16:56	17:15	17:36	17:55	18:13				19:13	
Seaway Parade before Sandfields Comprehensive, Sandfields		13:57	14:17	14:37	14:57	15:17	15:37	15:57	16:17	16:37	16:57	17:15	17:37	17:55	18:13				19:13	
<b>Seaway Parade after Afandale, Sandfields</b>		<b>13:57</b>	<b>14:17</b>	<b>14:37</b>	<b>14:57</b>	<b>15:17</b>	<b>15:37</b>	<b>15:57</b>	<b>16:17</b>	<b>16:37</b>	<b>16:57</b>	<b>17:15</b>	<b>17:37</b>	<b>17:55</b>	<b>18:13</b>				<b>19:13</b>	
Seaway Parade before footbridge Seaway Parade, Baglan		13:58	14:18	14:38	14:58	15:18	15:38	15:58	16:18	16:38	16:58	17:17	17:38	17:57	18:14				19:14	
Baglan, nr Baglan Railway Station																			18:16	19:16
Sunny Mount after Cedar Gardens, Baglan																			18:17	19:17
Sunny Mount before Lodge Drive, Baglan																			18:18	19:18
Baglan, o/s Baglan Library																			18:20	19:20
Baglan, nr 57 Hawthorn Avenue																			18:21	19:21
Baglan, opp 13 Keir Hardie Road																			18:23	19:23
<b>Baglan, o/s Baglan Shops</b>																			<b>18:24</b>	<b>19:24</b>
Briton Ferry, nr 1 Crawford Road																			18:25	19:25
Briton Ferry, nr Swan Cottage																			18:25	19:25
Briton Ferry, opp Briton Ferry Health Centre		14:02	14:22	14:42	15:02	15:22	15:42	16:02	16:22	16:42	17:02	17:22	17:42	18:02						
Briton Ferry, nr Briton Ferry Post Office		14:04	14:24	14:44	15:04	15:24	15:44	16:04	16:24	16:44	17:04	17:27	17:44	18:07	18:28					19:28
Neath Road after Hill Street, Briton Ferry		14:05	14:25	14:45	15:05	15:25	15:45	16:05	16:25	16:45	17:05	17:28	17:45	18:08	18:28					19:28
Neath Road before St Clement's Church, Briton Ferry		14:06	14:26	14:46	15:06	15:26	15:46	16:06	16:26	16:46	17:06	17:30	17:46	18:10	18:29					19:29
<b>Briton Ferry, nr Lodge Cross</b>		<b>14:08</b>	<b>14:28</b>	<b>14:48</b>	<b>15:08</b>	<b>15:28</b>	<b>15:48</b>	<b>16:08</b>	<b>16:28</b>	<b>16:48</b>	<b>17:08</b>	<b>17:31</b>	<b>17:48</b>	<b>18:11</b>	<b>18:31</b>					<b>19:31</b>
Briton Ferry, o/s 55 Cwrt Sart		14:09	14:29	14:49	15:09	15:29	15:49	16:09	16:29	16:49	17:09	17:33	17:49	18:13	18:32					19:32
Court Sart, nr former Grandison Hotel		14:10	14:30	14:50	15:10	15:30	15:50	16:10	16:30	16:50	17:10	17:33	17:50	18:13	18:33					19:33



Penarth, nr Fawcett Terrace	14:12	14:32	14:52	15:12	15:32	15:52	16:12	16:32	16:52	17:12	17:35	17:52	18:15	18:35	19:35
Neath, o/s former Metal Box	14:13	14:33	14:53	15:13	15:33	15:53	16:13	16:33	16:53	17:13	17:36	17:53	18:16	18:36	19:36
Neath, nr Castle Bingo	14:14	14:34	14:54	15:14	15:34	15:54	16:14	16:34	16:54	17:14	17:37	17:54	18:17	18:37	19:37
Briton Ferry Road before Southgate Street, Melincryddan	14:15	14:35	14:55	15:15	15:35	15:55	16:15	16:35	16:55	17:15	17:38	17:55	18:18	18:38	19:38
Neath, o/s former Windsor Windsor Road	14:17	14:37	14:57	15:17	15:37	15:57	16:17	16:37	16:57	17:17	17:40	17:57	18:20	18:39	19:39
Neath, o/s The Big Cam	14:18	14:38	14:58	15:18	15:38	15:58	16:18	16:38	16:58	17:18	17:40	17:58	18:20	18:40	19:40
<b>Orchard Street at Neath Bus Station Stand 10, Neath arr</b>	<b>14:20</b>	<b>14:40</b>	<b>15:00</b>	<b>15:20</b>	<b>15:40</b>	<b>16:00</b>	<b>16:20</b>	<b>16:40</b>	<b>17:00</b>	<b>17:20</b>	<b>17:42</b>	<b>18:00</b>	<b>18:22</b>	<b>18:42</b>	<b>19:42</b>

*Compiled from data for the period Mon 04-Sep-2023 to Sun 10-Sep-2023. Times not in bold are estimated by using the distance between the stops.*

Saturdays

<b>Margam, o/s Tollgate Park dep</b>	<b>08:49</b>	<b>09:19</b>	<b>09:49</b>	<b>10:19</b>	<b>10:49</b>	<b>11:19</b>	<b>11:49</b>	<b>12:19</b>	<b>12:49</b>	<b>13:19</b>	<b>13:49</b>	<b>14:19</b>	<b>14:49</b>	<b>15:19</b>				
Margam Road before Twelve Nights, Margam	08:50	09:20	09:50	10:20	10:50	11:20	11:50	12:20	12:50	13:20	13:50	14:20	14:50	15:20				
Margam Road after Blue Star Garage, Margam	08:51	09:21	09:51	10:21	10:51	11:21	11:51	12:21	12:51	13:21	13:51	14:21	14:51	15:21				
Margam Road after Pheonix Avenue, Groeswen Hospita.	08:52	09:22	09:52	10:22	10:52	11:22	11:52	12:22	12:52	13:22	13:52	14:22	14:52	15:22				
Margam Road after Groeswen, Taibach	08:53	09:23	09:53	10:23	10:53	11:23	11:53	12:23	12:53	13:23	13:53	14:23	14:53	15:23				
Margam Road before Eastern School, Taibach	08:54	09:24	09:54	10:24	10:54	11:24	11:54	12:24	12:54	13:24	13:54	14:24	14:54	15:24				
Taibach, nr former Tai-bach Police Station	08:55	09:25	09:55	10:25	10:55	11:25	11:55	12:25	12:55	13:25	13:55	14:25	14:55	15:25				
Taibach, opp Memorial Park	08:55	09:25	09:55	10:25	10:55	11:25	11:55	12:25	12:55	13:25	13:55	14:25	14:55	15:25				
Talbot Road after Abbey Road, Taibach	08:56	09:26	09:56	10:26	10:56	11:26	11:56	12:26	12:56	13:26	13:56	14:26	14:56	15:26				
Port Talbot, o/s The Legion	08:57	09:27	09:57	10:27	10:57	11:27	11:57	12:27	12:57	13:27	13:57	14:27	14:57	15:27				
<b>Port Talbot, Port Talbot Parkway Stand 5 (Stand 5)</b>	<b>08:57</b>	<b>09:27</b>	<b>09:57</b>	<b>10:27</b>	<b>10:57</b>	<b>11:27</b>	<b>11:57</b>	<b>12:27</b>	<b>12:57</b>	<b>13:27</b>	<b>13:57</b>	<b>14:27</b>	<b>14:57</b>	<b>15:27</b>				
<b>Heilbronn Way at Port Talbot Bus Station Stand 4, Port Talbot arr</b>	<b>09:01</b>	<b>09:31</b>	<b>10:01</b>	<b>10:31</b>	<b>11:01</b>	<b>11:31</b>	<b>12:01</b>	<b>12:31</b>	<b>13:01</b>	<b>13:31</b>	<b>14:01</b>	<b>14:31</b>	<b>15:01</b>	<b>15:31</b>				
<b>Heilbronn Way at Port Talbot Bus Station Stand 4, Port Talbot dep</b>	<b>07:20</b>	<b>07:50</b>	<b>08:00</b>	<b>08:20</b>	<b>09:06</b>	<b>09:36</b>	<b>10:06</b>	<b>10:36</b>	<b>11:06</b>	<b>11:36</b>	<b>12:06</b>	<b>12:36</b>	<b>13:06</b>	<b>13:36</b>	<b>14:06</b>	<b>14:36</b>	<b>15:06</b>	<b>15:36</b>
Water Street, opp Health Centre	07:23	07:52	08:02	08:22	09:08	09:38	10:08	10:38	11:08	11:38	12:08	12:38	13:08	13:38	14:08	14:38	15:08	15:38
Victoria Road after Burgess Green, Aberavor	07:24	07:55	08:05	08:25	09:10	09:40	10:10	10:40	11:10	11:40	12:10	12:40	13:10	13:40	14:10	14:40	15:10	15:40
Victoria Road before Addison Road, Aberavor	07:24	07:55	08:05	08:25	09:11	09:41	10:11	10:41	11:11	11:41	12:11	12:41	13:11	13:41	14:11	14:41	15:11	15:41
Sandown Road before Sandown Road Shops, Aberavor	07:25	07:56	08:06	08:26	09:12	09:42	10:12	10:42	11:12	11:42	12:12	12:42	13:12	13:42	14:12	14:42	15:12	15:42
Romney Road before Goya Place, Aberavor	07:26	07:58	08:08	08:28	09:14	09:44	10:14	10:44	11:14	11:44	12:14	12:44	13:14	13:44	14:14	14:44	15:14	15:44
Aberavon, o/s Club Romney Road	07:27	07:58	08:08	08:28	09:15	09:45	10:15	10:45	11:15	11:45	12:15	12:45	13:15	13:45	14:15	14:45	15:15	15:45
Sandfields, nr 37 Dalton House	07:27	07:59	08:09	08:29	09:15	09:45	10:15	10:45	11:15	11:45	12:15	12:45	13:15	13:45	14:15	14:45	15:15	15:45
Aberavon, o/s Church Dalton Roac	07:28	07:59	08:09	08:29	09:16	09:46	10:16	10:46	11:16	11:46	12:16	12:46	13:16	13:46	14:16	14:46	15:16	15:46
<b>Grounds in Neath Port Talbot Hospital, Aberavon</b>	<b>07:30</b>	<b>08:02</b>	<b>08:12</b>	<b>08:32</b>	<b>09:18</b>	<b>09:48</b>	<b>10:18</b>	<b>10:48</b>	<b>11:18</b>	<b>11:48</b>	<b>12:18</b>	<b>12:48</b>	<b>13:18</b>	<b>13:48</b>	<b>14:18</b>	<b>14:48</b>	<b>15:18</b>	<b>15:48</b>
Aberavon, nr 14 Dalton Roac	07:32	08:05	08:15	08:35	09:21	09:51	10:21	10:51	11:21	11:51	12:21	12:51	13:21	13:51	14:21	14:51	15:21	15:51
Sandfields, o/s Sandown House	07:32	08:05	08:15	08:35	09:22	09:52	10:22	10:52	11:22	11:52	12:22	12:52	13:22	13:52	14:22	14:52	15:22	15:52
Aberavon, o/s 30 Sandy Ridge	07:33	08:06	08:16	08:36	09:23	09:53	10:23	10:53	11:23	11:53	12:23	12:53	13:23	13:53	14:23	14:53	15:23	15:53
Farm Drive in Farm Drive, Sandfields	07:34	08:07	08:17	08:37	09:24	09:54	10:24	10:54	11:24	11:54	12:24	12:54	13:24	13:54	14:24	14:54	15:24	15:54
Western Avenue after Briar Road, Sandfields	07:35	08:07	08:17	08:37	09:25	09:55	10:25	10:55	11:25	11:55	12:25	12:55	13:25	13:55	14:25	14:55	15:25	15:55
Sandfields, adj Western Avenue School	07:35	08:07	08:17	08:37	09:25	09:55	10:25	10:55	11:25	11:55	12:25	12:55	13:25	13:55	14:25	14:55	15:25	15:55
<b>Western Avenue at Western Avenue Roundabout, Sandfields</b>	<b>07:36</b>	<b>08:08</b>	<b>08:18</b>	<b>08:38</b>	<b>09:26</b>	<b>09:56</b>	<b>10:26</b>	<b>10:56</b>	<b>11:26</b>	<b>11:56</b>	<b>12:26</b>	<b>12:56</b>	<b>13:26</b>	<b>13:56</b>	<b>14:26</b>	<b>14:56</b>	<b>15:26</b>	<b>15:56</b>
Western Avenue before Brahms Avenue, Sandfields	07:36	08:08	08:18	08:38	09:27	09:57	10:27	10:57	11:27	11:57	12:27	12:57	13:27	13:57	14:27	14:57	15:27	15:57
Seaway Parade before Sandfields Comprehensive, Sandfields	07:37	08:09	08:19	08:39	09:27	09:57	10:27	10:57	11:27	11:57	12:27	12:57	13:27	13:57	14:27	14:57	15:27	15:57
<b>Seaway Parade after Afandale, Sandfields</b>	<b>07:38</b>	<b>08:10</b>	<b>08:20</b>	<b>08:40</b>	<b>09:28</b>	<b>09:58</b>	<b>10:28</b>	<b>10:58</b>	<b>11:28</b>	<b>11:58</b>	<b>12:28</b>	<b>12:58</b>	<b>13:28</b>	<b>13:58</b>	<b>14:28</b>	<b>14:58</b>	<b>15:28</b>	<b>15:58</b>
Seaway Parade before footbridge Seaway Parade, Baglar	07:39	08:11	08:21	08:41	09:29	09:59	10:29	10:59	11:29	11:59	12:29	12:59	13:29	13:59	14:29	14:59	15:29	15:59
Briton Ferry, opp Briton Ferry Health Centre	07:43	08:14	08:24	08:44	09:33	10:03	10:33	11:03	11:33	12:03	12:33	13:03	13:33	14:03	14:33	15:03	15:33	16:03
Briton Ferry, nr Briton Ferry Post Office	07:45	08:16	08:26	08:46	09:35	10:05	10:35	11:05	11:35	12:05	12:35	13:05	13:35	14:05	14:35	15:05	15:35	16:05
Neath Road after Hill Street, Briton Ferry	07:46	08:17	08:27	08:47	09:36	10:06	10:36	11:06	11:36	12:06	12:36	13:06	13:36	14:06	14:36	15:06	15:36	16:06
Neath Road before St Clement's Church, Briton Ferry	07:47	08:18	08:28	08:48	09:37	10:07	10:37	11:07	11:37	12:07	12:37	13:07	13:37	14:07	14:37	15:07	15:37	16:07
<b>Briton Ferry, nr Lodge Cross</b>	<b>07:49</b>	<b>08:20</b>	<b>08:30</b>	<b>08:50</b>	<b>09:38</b>	<b>10:08</b>	<b>10:38</b>	<b>11:08</b>	<b>11:38</b>	<b>12:08</b>	<b>12:38</b>	<b>13:08</b>	<b>13:38</b>	<b>14:08</b>	<b>14:38</b>	<b>15:08</b>	<b>15:38</b>	<b>16:08</b>
Briton Ferry, o/s 55 Cwrt Sart	07:50	08:21	08:31	08:51	09:39	10:09	10:39	11:09	11:39	12:09	12:39	13:09	13:39	14:09	14:39	15:09	15:39	16:09
Court Sart, nr former Grandison Hote	07:51	08:22	08:32	08:52	09:40	10:10	10:40	11:10	11:40	12:10	12:40	13:10	13:40	14:10	14:40	15:10	15:40	16:10
Penrhiwtyn, nr Furnace Terrace	07:53	08:24	08:34	08:54	09:42	10:12	10:42	11:12	11:42	12:12	12:42	13:12	13:42	14:12	14:42	15:12	15:42	16:12
Neath, o/s former Metal Box	07:54	08:25	08:35	08:55	09:43	10:13	10:43	11:13	11:43	12:13	12:43	13:13	13:43	14:13	14:43	15:13	15:43	16:13
Neath, nr Castle Bingo	07:55	08:26	08:36	08:56	09:44	10:14	10:44	11:14	11:44	12:14	12:44	13:14	13:44	14:14	14:44	15:14	15:44	16:14
Briton Ferry Road before Southgate Street, Melincryddan	07:56	08:27	08:37	08:57	09:45	10:15	10:45	11:15	11:45	12:15	12:45	13:15	13:45	14:15	14:45	15:15	15:45	16:15

Neath, o/s The Big Cam 07:58 08:38 08:48 08:58 09:48 10:18 10:48 11:18 11:48 12:18 12:48 13:18 13:48 14:18 14:48 15:18 15:48 16:18

Orchard Street at Neath Bus Station Stand 10, Neath *arr* 08:00 08:32 08:42 09:02 09:50 10:20 10:50 11:20 11:50 12:20 12:50 13:20 13:50 14:20 14:50 15:20 15:50 16:20

<b>Margam, o/s Tollgate Park</b>	<b>dep</b>	<b>15:49</b>	<b>16:19</b>	<b>16:49</b>	<b>17:19</b>	<b>17:49</b>	<b>18:15</b>	<b>18:49</b>
Margam Road before Twelve Nights, Margam		15:50	16:20	16:50	17:20	17:50	18:16	18:50
Margam Road after Blue Star Garage, Margam		15:51	16:21	16:51	17:21	17:51	18:18	18:51
Margam Road after Pheonix Avenue, Groeswen Hospita		15:52	16:22	16:53	17:23	17:53	18:19	18:53
Margam Road after Groeswen, Taibach		15:53	16:23	16:54	17:24	17:54	18:20	18:54
Margam Road before Eastern School, Taibach		15:54	16:24	16:55	17:25	17:55	18:22	18:55
Taibach, nr former Tai-bach Police Station		15:55	16:25	16:56	17:26	17:56	18:23	18:56
Taibach, opp Memorial Park		15:55	16:25	16:57	17:27	17:57	18:23	18:57
Talbot Road after Abbey Road, Taibach		15:56	16:26	16:58	17:28	17:58	18:24	18:58
Port Talbot, o/s The Legion		15:57	16:27	16:59	17:29	17:59	18:25	18:59
<b>Port Talbot, Port Talbot Parkway Stand 5 (Stand 5)</b>		<b>15:57</b>	<b>16:27</b>	<b>17:00</b>	<b>17:30</b>	<b>18:00</b>	<b>18:25</b>	<b>19:00</b>
<b>Heilbronn Way at Port Talbot Bus Station Stand 4, Port Talbot</b>	<b>arr</b>	<b>16:01</b>	<b>16:31</b>	<b>17:03</b>	<b>17:33</b>	<b>18:03</b>	<b>18:29</b>	<b>19:03</b>
<b>Heilbronn Way at Port Talbot Bus Station Stand 4, Port Talbot</b>	<b>dep</b>	<b>16:06</b>	<b>16:36</b>	<b>17:07</b>	<b>17:37</b>	<b>18:07</b>		<b>19:07</b>
Water Street, opp Health Centre		16:08	16:38	17:08	17:38	18:08		19:08
Victoria Road after Burgess Green, Aberavor		16:10	16:40	17:09	17:39	18:09		19:09
Victoria Road before Addison Road, Aberavor		16:11	16:41	17:10	17:40	18:10		19:10
Sandown Road before Sandown Road Shops, Aberavor		16:12	16:42	17:11	17:41	18:11		19:11
Romney Road before Goya Place, Aberavor		16:14	16:44	17:12	17:42	18:12		19:12
Aberavon, o/s Club Romney Road		16:15	16:45	17:13	17:43	18:13		19:13
Sandfields, nr 37 Dalton House		16:15	16:45	17:13	17:43	18:13		19:13
Aberavon, o/s Church Dalton Road		16:16	16:46	17:14	17:44	18:14		19:14
<b>Grounds in Neath Port Talbot Hospital, Aberavon</b>		<b>16:18</b>	<b>16:48</b>	<b>17:16</b>	<b>17:46</b>	<b>18:16</b>		<b>19:16</b>
Aberavon, nr 14 Dalton Road		16:21	16:51	17:18	17:48	18:18		19:18
Sandfields, o/s Sandown House		16:22	16:52	17:19	17:49	18:19		19:19
Aberavon, o/s 30 Sandy Ridge		16:23	16:53	17:21	17:51	18:21		19:21
Farm Drive in Farm Drive, Sandfields		16:24	16:54	17:21	17:51	18:21		19:21
Western Avenue after Briar Road, Sandfields		16:25	16:55	17:22	17:52	18:22		19:22
Sandfields, adj Western Avenue School		16:25	16:55	17:23	17:53	18:23		19:23
<b>Western Avenue at Western Avenue Roundabout, Sandfields</b>		<b>16:26</b>	<b>16:56</b>	<b>17:24</b>	<b>17:54</b>	<b>18:24</b>		<b>19:24</b>
Western Avenue before Brahms Avenue, Sandfields		16:27	16:57	17:24	17:54	18:24		19:24
Seaway Parade before Sandfields Comprehensive, Sandfields		16:27	16:57	17:25	17:55	18:25		19:25
<b>Seaway Parade after Afandale, Sandfields</b>		<b>16:28</b>	<b>16:58</b>	<b>17:25</b>	<b>17:55</b>	<b>18:25</b>		<b>19:25</b>
Seaway Parade before footbridge Seaway Parade, Baglar		16:29	16:59	17:27	17:57	18:27		19:27
Briton Ferry, opp Briton Ferry Health Centre		16:33	17:03	17:34	18:03	18:33		19:33
Briton Ferry, nr Briton Ferry Post Office		16:35	17:05	17:37	18:07	18:37		19:37
Neath Road after Hill Street, Briton Ferry		16:36	17:06	17:38	18:08	18:38		19:38
Neath Road before St Clement's Church, Briton Ferry		16:37	17:07	17:40	18:09	18:39		19:39
<b>Briton Ferry, nr Lodge Cross</b>		<b>16:38</b>	<b>17:08</b>	<b>17:41</b>	<b>18:11</b>	<b>18:41</b>		<b>19:41</b>
Briton Ferry, o/s 55 Cwrt Sart		16:39	17:09	17:42	18:12	18:42		19:42
Court Sart, nr former Grandison Hote		16:40	17:10	17:43	18:13	18:43		19:43
Penrhiwtyn, nr Furnace Terrace		16:42	17:12	17:45	18:15	18:45		19:45
Neath, o/s former Metal Box		16:43	17:13	17:46	18:16	18:46		19:46
Neath, nr Castle Bingo		16:44	17:14	17:47	18:17	18:47		19:47
Briton Ferry Road before Southgate Street, Melincryddan		16:45	17:15	17:48	18:18	18:48		19:48
Neath, o/s former Windsor Windsor Road		16:47	17:17	17:49	18:19	18:49		19:49
Neath, o/s The Big Cam		16:48	17:18	17:50	18:20	18:50		19:50
<b>Orchard Street at Neath Bus Station Stand 10, Neath</b>	<b>arr</b>	<b>16:50</b>	<b>17:20</b>	<b>17:52</b>	<b>18:22</b>	<b>18:52</b>		<b>19:52</b>

Compiled from data for the period Mon 04-Sep-2023 to Sun 10-Sep-2023. Times not in bold are estimated by using the distance between the stops.

## Sundays

Heilbronn Way at Port Talbot Bus Station Stand 4, Port Talbot	dep	08:25	09:25	10:25	11:25	12:25	13:25	14:25	15:25	16:25	17:25
Water Street, opp Health Centre		08:27	09:27	10:27	11:27	12:27	13:27	14:27	15:27	16:27	17:27
Victoria Road after Burgess Green, Aberavon		08:28	09:28	10:28	11:28	12:28	13:28	14:28	15:28	16:28	17:28
Victoria Road before Addison Road, Aberavon		08:28	09:28	10:28	11:28	12:28	13:28	14:28	15:28	16:28	17:28
Sandown Road before Sandown Road Shops, Aberavon		08:29	09:29	10:29	11:29	12:29	13:29	14:29	15:29	16:29	17:29
Romney Road before Goya Place, Aberavon		08:31	09:31	10:31	11:31	12:31	13:31	14:31	15:31	16:31	17:31
Aberavon, o/s Club Romney Road		08:31	09:31	10:31	11:31	12:31	13:31	14:31	15:31	16:31	17:31
Sandfields, nr 37 Dalton House		08:32	09:32	10:32	11:32	12:32	13:32	14:32	15:32	16:32	17:32
Aberavon, o/s Church Dalton Road		08:32	09:32	10:32	11:32	12:32	13:32	14:32	15:32	16:32	17:32
<b>Grounds in Neath Port Talbot Hospital, Aberavon</b>		<b>08:35</b>	<b>09:35</b>	<b>10:35</b>	<b>11:35</b>	<b>12:35</b>	<b>13:35</b>	<b>14:35</b>	<b>15:35</b>	<b>16:35</b>	<b>17:35</b>
Aberavon, nr 14 Dalton Road		08:40	09:40	10:40	11:40	12:40	13:40	14:40	15:40	16:40	17:40
Sandfields, o/s Sandown House		08:40	09:40	10:40	11:40	12:40	13:40	14:40	15:40	16:40	17:40
Aberavon, o/s 30 Sandy Ridge		08:41	09:41	10:41	11:41	12:41	13:41	14:41	15:41	16:41	17:41
Farm Drive in Farm Drive, Sandfields		08:42	09:42	10:42	11:42	12:42	13:42	14:42	15:42	16:42	17:42
Western Avenue after Briar Road, Sandfields		08:43	09:43	10:43	11:43	12:43	13:43	14:43	15:43	16:43	17:43
Sandfields, adj Western Avenue School		08:43	09:43	10:43	11:43	12:43	13:43	14:43	15:43	16:43	17:43
<b>Western Avenue at Western Avenue Roundabout, Sandfields</b>		<b>08:44</b>	<b>09:44</b>	<b>10:44</b>	<b>11:44</b>	<b>12:44</b>	<b>13:44</b>	<b>14:44</b>	<b>15:44</b>	<b>16:44</b>	<b>17:44</b>
Western Avenue before Brahms Avenue, Sandfields		08:44	09:44	10:44	11:44	12:44	13:44	14:44	15:44	16:44	17:44
Seaway Parade before Sandfields Comprehensive, Sandfields		08:45	09:45	10:45	11:45	12:45	13:45	14:45	15:45	16:45	17:45
<b>Seaway Parade after Afandale, Sandfields</b>		<b>08:45</b>	<b>09:45</b>	<b>10:45</b>	<b>11:45</b>	<b>12:45</b>	<b>13:45</b>	<b>14:45</b>	<b>15:45</b>	<b>16:45</b>	<b>17:45</b>
Seaway Parade before footbridge Seaway Parade, Baglan		08:46	09:46	10:46	11:46	12:46	13:46	14:46	15:46	16:46	17:46
Baglan, nr Baglan Railway Station		08:47	09:47	10:47	11:47	12:47	13:47	14:47	15:47	16:47	17:47
Sunny Mount after Cedar Gardens, Baglan		08:48	09:48	10:48	11:48	12:48	13:48	14:48	15:48	16:48	17:48
Sunny Mount before Lodge Drive, Baglan		08:48	09:48	10:48	11:48	12:48	13:48	14:48	15:48	16:48	17:48
Baglan, o/s Baglan Library		08:50	09:50	10:50	11:50	12:50	13:50	14:50	15:50	16:50	17:50
Baglan, nr 57 Hawthorn Avenue		08:50	09:50	10:50	11:50	12:50	13:50	14:50	15:50	16:50	17:50
Baglan, opp 13 Keir Hardie Road		08:51	09:51	10:51	11:51	12:51	13:51	14:51	15:51	16:51	17:51
<b>Baglan, o/s Baglan Shops</b>		<b>08:52</b>	<b>09:52</b>	<b>10:52</b>	<b>11:52</b>	<b>12:52</b>	<b>13:52</b>	<b>14:52</b>	<b>15:52</b>	<b>16:52</b>	<b>17:52</b>
Briton Ferry, nr 1 Crawford Road		08:53	09:53	10:53	11:53	12:53	13:53	14:53	15:53	16:53	17:53
Briton Ferry, nr Swan Cottage		08:53	09:53	10:53	11:53	12:53	13:53	14:53	15:53	16:53	17:53
Briton Ferry, nr Briton Ferry Post Office		08:54	09:54	10:54	11:54	12:54	13:54	14:54	15:54	16:54	17:54
Neath Road after Hill Street, Briton Ferry		08:55	09:55	10:55	11:55	12:55	13:55	14:55	15:55	16:55	17:55
Neath Road before St Clement's Church, Briton Ferry		08:56	09:56	10:56	11:56	12:56	13:56	14:56	15:56	16:56	17:56
<b>Briton Ferry, nr Lodge Cross</b>		<b>08:58</b>	<b>09:58</b>	<b>10:58</b>	<b>11:58</b>	<b>12:58</b>	<b>13:58</b>	<b>14:58</b>	<b>15:58</b>	<b>16:58</b>	<b>17:58</b>
Briton Ferry, o/s 55 Cwrt Sart		08:59	09:59	10:59	11:59	12:59	13:59	14:59	15:59	16:59	17:59
Court Sart, nr former Grandison Hote		09:00	10:00	11:00	12:00	13:00	14:00	15:00	16:00	17:00	18:00
Penrhiwtyn, nr Furnace Terrace		09:01	10:01	11:01	12:01	13:01	14:01	15:01	16:01	17:01	18:01
Neath, o/s former Metal Box		09:02	10:02	11:02	12:02	13:02	14:02	15:02	16:02	17:02	18:02
Neath, nr Castle Bingo		09:03	10:03	11:03	12:03	13:03	14:03	15:03	16:03	17:03	18:03
Briton Ferry Road before Southgate Street, Melincryddan		09:03	10:03	11:03	12:03	13:03	14:03	15:03	16:03	17:03	18:03
Neath, o/s former Windsor Windsor Road		09:04	10:04	11:04	12:04	13:04	14:04	15:04	16:04	17:04	18:04
Neath, o/s The Big Cam		09:05	10:05	11:05	12:05	13:05	14:05	15:05	16:05	17:05	18:05
<b>Orchard Street at Neath Bus Station Stand 10, Neath</b>	<b>arr</b>	<b>09:06</b>	<b>10:06</b>	<b>11:06</b>	<b>12:06</b>	<b>13:06</b>	<b>14:06</b>	<b>15:06</b>	<b>16:06</b>	<b>17:06</b>	<b>18:06</b>

*Compiled from data for the period Mon 04-Sep-2023 to Sun 10-Sep-2023. Times not in bold are estimated by using the distance between the stops.*

Mondays to Fridays

Orchard Street at Neath Bus Station Stand 10, Neath	dep	06:30	07:00	07:35	07:50	08:10	08:30	08:50	09:10	09:30	09:50	10:10	10:30	10:50	11:10	11:30	11:50	12:10	12:30
Neath, o/s 107 London Road		06:30	07:00	07:35	07:50	08:10	08:30	08:50	09:10	09:30	09:50	10:10	10:30	10:50	11:10	11:30	11:50	12:10	12:30
Melincryddan, opp Castle Bingo		06:31	07:01	07:38	07:53	08:13	08:33	08:53	09:13	09:33	09:53	10:13	10:33	10:53	11:13	11:33	11:53	12:13	12:33
Neath, opp former Metal Box		06:31	07:01	07:38	07:53	08:13	08:33	08:53	09:13	09:33	09:53	10:13	10:33	10:53	11:13	11:33	11:53	12:13	12:33
Pantyrheol after Westbourne Road, Penrhiwtyn		06:32	07:02	07:40	07:55	08:15	08:35	08:55	09:15	09:35	09:55	10:15	10:35	10:55	11:15	11:35	11:55	12:15	12:35
Penrhiwtyn, nr former Grandison Hotel		06:33	07:03	07:42	07:57	08:17	08:37	08:57	09:17	09:37	09:57	10:17	10:37	10:57	11:17	11:37	11:57	12:17	12:37
Cwrt Sart after Station Road, Briton Ferry		06:33	07:03	07:42	07:57	08:17	08:37	08:57	09:17	09:37	09:57	10:17	10:37	10:57	11:17	11:37	11:57	12:17	12:37
<b>Giants Grave, nr Lodge Cross</b>		<b>06:36</b>	<b>07:06</b>	<b>07:45</b>	<b>08:00</b>	<b>08:20</b>	<b>08:40</b>	<b>09:00</b>	<b>09:20</b>	<b>09:40</b>	<b>10:00</b>	<b>10:20</b>	<b>10:40</b>	<b>11:00</b>	<b>11:20</b>	<b>11:40</b>	<b>12:00</b>	<b>12:20</b>	<b>12:40</b>
Briton Ferry, opp St Clement's Church		06:37	07:08	07:46	08:01	08:21	08:41	09:01	09:21	09:41	10:01	10:21	10:41	11:01	11:21	11:41	12:01	12:21	12:41
Briton Ferry, adj Post Box Briton Ferry Post Office		06:39	07:11	07:48	08:03	08:23	08:43	09:03	09:23	09:43	10:03	10:23	10:43	11:03	11:23	11:43	12:03	12:23	12:43
Briton Ferry, nr 102 Travellers Rest		06:40	07:13																
Crawford Road in Crawford Road, Briton Ferry		06:41	07:15																
<b>Mayberry Road after Baglan Shops, Baglan</b>		<b>06:43</b>	<b>07:16</b>																
Greenwood Road after Acorn Place, Baglan		06:43	07:16																
Baglan, opp 52 Greenwood Road		06:44	07:17																
Baglan, o/s Baglan Library		06:46	07:19																
Lodge Drive after Maes Rhedyn, Baglan		06:46	07:20																
Sunny Mount after Lodge Drive, Baglan		06:46	07:20																
Sunny Mount after Cedar Gardens, Baglan		06:47	07:21																
<b>Seaway Parade after Baglan Railway Station, Baglan</b>		<b>06:48</b>	<b>07:22</b>																
Briton Ferry, nr Briton Ferry Health Centre				07:51	08:06	08:26	08:46	09:06	09:26	09:46	10:06	10:26	10:46	11:06	11:26	11:46	12:06	12:26	12:46
Seaway Parade after footbridge Seaway Parade, Baglan		06:48	07:22	07:55	08:10	08:30	08:50	09:10	09:30	09:50	10:10	10:30	10:50	11:10	11:30	11:50	12:10	12:30	12:50
Seaway Parade before Afandale, Sandfields		06:49	07:23	07:57	08:12	08:32	08:52	09:12	09:32	09:52	10:12	10:32	10:52	11:12	11:32	11:52	12:12	12:32	12:52
<b>Western Avenue at Western Avenue Terminus, Sandfields</b>		<b>06:50</b>	<b>07:24</b>	<b>07:57</b>	<b>08:12</b>	<b>08:32</b>	<b>08:52</b>	<b>09:12</b>	<b>09:32</b>	<b>09:52</b>	<b>10:12</b>	<b>10:32</b>	<b>10:52</b>	<b>11:12</b>	<b>11:32</b>	<b>11:52</b>	<b>12:12</b>	<b>12:32</b>	<b>12:52</b>
Sandfields, nr Brahm's Avenue		06:50	07:25	07:57	08:12	08:32	08:52	09:12	09:32	09:52	10:12	10:32	10:52	11:12	11:32	11:52	12:12	12:32	12:52
Sandfields, o/s Pharmacy Sandfields Surgery		06:50	07:26	07:58	08:13	08:33	08:53	09:13	09:33	09:53	10:13	10:33	10:53	11:13	11:33	11:53	12:13	12:33	12:53
Sandfields, nr Western Avenue School		06:51	07:27	07:59	08:14	08:34	08:54	09:14	09:34	09:54	10:14	10:34	10:54	11:14	11:34	11:54	12:14	12:34	12:54
Western Avenue after Briar Road, Sandfields		06:52	07:28	07:59	08:14	08:34	08:54	09:14	09:34	09:54	10:14	10:34	10:54	11:14	11:34	11:54	12:14	12:34	12:54
Sandy Ridge after Farm Drive, Sandfields		06:52	07:29	08:00	08:15	08:35	08:55	09:15	09:35	09:55	10:15	10:35	10:55	11:15	11:35	11:55	12:15	12:35	12:55
Sandfields, nr 47 Sandy Ridge		06:53	07:30	08:01	08:16	08:36	08:56	09:16	09:36	09:56	10:16	10:36	10:56	11:16	11:36	11:56	12:16	12:36	12:56
Sandfields, nr 37 Dalton House		06:54	07:31	08:02	08:17	08:37	08:57	09:17	09:37	09:57	10:17	10:37	10:57	11:17	11:37	11:57	12:17	12:37	12:57
Aberavon, o/s Church Dalton Road		06:54	07:31	08:03	08:18	08:38	08:58	09:18	09:38	09:58	10:18	10:38	10:58	11:18	11:38	11:58	12:18	12:38	12:58
<b>Grounds in Neath Port Talbot Hospital, Aberavon</b>		<b>06:58</b>	<b>07:34</b>	<b>08:07</b>	<b>08:22</b>	<b>08:42</b>	<b>09:02</b>	<b>09:22</b>	<b>09:42</b>	<b>10:02</b>	<b>10:22</b>	<b>10:42</b>	<b>11:02</b>	<b>11:22</b>	<b>11:42</b>	<b>12:02</b>	<b>12:22</b>	<b>12:42</b>	<b>13:02</b>
Aberavon, nr 14 Dalton Road		06:59	07:35	08:09	08:24	08:44	09:04	09:24	09:44	10:04	10:24	10:44	11:04	11:24	11:44	12:04	12:24	12:44	13:04
Sandfields, o/s Sandown House		07:00	07:36	08:09	08:24	08:44	09:04	09:24	09:44	10:04	10:24	10:44	11:04	11:24	11:44	12:04	12:24	12:44	13:04
Aberavon, opp Club Romney Road		07:00	07:36	08:10	08:25	08:45	09:05	09:25	09:45	10:05	10:25	10:45	11:05	11:25	11:45	12:05	12:25	12:45	13:05
Romney Road before Goya Place, Aberavon		07:01	07:37	08:11	08:26	08:46	09:06	09:26	09:46	10:06	10:26	10:46	11:06	11:26	11:46	12:06	12:26	12:46	13:06
Aberavon, opp 29 Seabrook Place		07:02	07:38	08:12	08:27	08:47	09:07	09:27	09:47	10:07	10:27	10:47	11:07	11:27	11:47	12:07	12:27	12:47	13:07
Sandown Road after Sandown Road Shops, Aberavon		07:03	07:39	08:13	08:28	08:48	09:08	09:28	09:48	10:08	10:28	10:48	11:08	11:28	11:48	12:08	12:28	12:48	13:08
Victoria Road before Hospital Road, Aberavon		07:03	07:39	08:13	08:28	08:48	09:08	09:28	09:48	10:08	10:28	10:48	11:08	11:28	11:48	12:08	12:28	12:48	13:08
Victoria Road before Addison Road, Aberavon		07:03	07:40	08:14	08:29	08:49	09:09	09:29	09:49	10:09	10:29	10:49	11:09	11:29	11:49	12:09	12:29	12:49	13:09
Ysguthan Road after Burgess Green, Aberavon		07:04	07:40	08:15	08:30	08:50	09:10	09:30	09:50	10:10	10:30	10:50	11:10	11:30	11:50	12:10	12:30	12:50	13:10
Aberavon, o/s Health Centre		07:05	07:41	08:16	08:31	08:51	09:11	09:31	09:51	10:11	10:31	10:51	11:11	11:31	11:51	12:11	12:31	12:51	13:11
<b>Heilbronn Way at Port Talbot Bus Station Stand 6, Port Talbot</b>	<b>arr</b>	<b>07:06</b>	<b>07:43</b>	<b>08:19</b>	<b>08:34</b>	<b>08:54</b>	<b>09:14</b>	<b>09:34</b>	<b>09:54</b>	<b>10:14</b>	<b>10:34</b>	<b>10:54</b>	<b>11:14</b>	<b>11:34</b>	<b>11:54</b>	<b>12:14</b>	<b>12:34</b>	<b>12:54</b>	<b>13:14</b>

Uplines	West Port Talbot Bus Station	Stand 3	Port Talbot	dcp	08:24	08:39	08:59	09:19	09:39	09:59	10:19	10:39	10:59	11:19	11:39	11:59	12:19	12:39	12:59	13:19
	<b>Port Talbot, Port Talbot Parkway Stand 3 (Stand 3)</b>				<b>08:26</b>	<b>08:41</b>	<b>09:01</b>	<b>09:21</b>	<b>09:41</b>	<b>10:01</b>	<b>10:21</b>	<b>10:41</b>	<b>11:01</b>	<b>11:21</b>	<b>11:41</b>	<b>12:01</b>	<b>12:21</b>	<b>12:41</b>	<b>13:01</b>	<b>13:21</b>
	Port Talbot, nr Plaza				08:26	08:41	09:01	09:21	09:41	10:01	10:21	10:41	11:01	11:21	11:41	12:01	12:21	12:41	13:01	13:21
	Central School, nr Abbey Road				08:28	08:43	09:03	09:23	09:43	10:03	10:23	10:43	11:03	11:23	11:43	12:03	12:23	12:43	13:03	13:23
	Taibach, o/s Memorial Park				08:29	08:44	09:04	09:24	09:44	10:04	10:24	10:44	11:04	11:24	11:44	12:04	12:24	12:44	13:04	13:24
	Taibach, opp Taibach Post Office				08:30	08:45	09:05	09:25	09:45	10:05	10:25	10:45	11:05	11:25	11:45	12:05	12:25	12:45	13:05	13:25
	Taibach, opp Eastern School				08:30	08:45	09:05	09:25	09:45	10:05	10:25	10:45	11:05	11:25	11:45	12:05	12:25	12:45	13:05	13:25
	Groeswen Hospital, nr Groeswen				08:31	08:46	09:06	09:26	09:46	10:06	10:26	10:46	11:06	11:26	11:46	12:06	12:26	12:46	13:06	13:26
	Margam Road after Earl Road, Margam				08:32	08:47	09:07	09:27	09:47	10:07	10:27	10:47	11:07	11:27	11:47	12:07	12:27	12:47	13:07	13:27
	Margam Road before Blue Star Garage, Margam				08:32	08:47	09:07	09:27	09:47	10:07	10:27	10:47	11:07	11:27	11:47	12:07	12:27	12:47	13:07	13:27
	Margam Road before Twelve Nights, Margam				08:33	08:48	09:08	09:28	09:48	10:08	10:28	10:48	11:08	11:28	11:48	12:08	12:28	12:48	13:08	13:28
	Margam, nr Tollgate Shops				08:34	08:49	09:09	09:29	09:49	10:09	10:29	10:49	11:09	11:29	11:49	12:09	12:29	12:49	13:09	13:29
	<b>Margam, o/s Tollgate Park</b>			<b>arr</b>	<b>08:36</b>	<b>08:51</b>	<b>09:11</b>	<b>09:31</b>	<b>09:51</b>	<b>10:11</b>	<b>10:31</b>	<b>10:51</b>	<b>11:11</b>	<b>11:31</b>	<b>11:51</b>	<b>12:11</b>	<b>12:31</b>	<b>12:51</b>	<b>13:11</b>	<b>13:31</b>



<b>Orchard Street at Neath Bus Station Stand 10, Neath</b>	<b>dep</b>	<b>12:50</b>	<b>13:10</b>	<b>13:30</b>	<b>13:50</b>	<b>14:10</b>	<b>14:30</b>	<b>14:50</b>	<b>15:10</b>	<b>15:30</b>	<b>15:50</b>	<b>16:10</b>	<b>16:30</b>	<b>16:50</b>	<b>17:10</b>	<b>17:30</b>	<b>17:50</b>	<b>18:05</b>	<b>18:25</b>
Neath, o/s 107 London Road		12:50	13:10	13:30	13:50	14:10	14:30	14:50	15:10	15:30	15:50	16:10	16:30	16:50	17:10	17:30	17:50	18:05	18:25
Melincryddan, opp Castle Bingo		12:53	13:13	13:33	13:53	14:13	14:33	14:53	15:13	15:33	15:53	16:13	16:33	16:53	17:13	17:33	17:53	18:08	18:26
Neath, opp former Metal Box		12:53	13:13	13:33	13:53	14:13	14:33	14:53	15:13	15:33	15:53	16:13	16:33	16:53	17:13	17:33	17:53	18:08	18:26
Pantyrheol after Westbourne Road, Penrhiwtyn		12:55	13:15	13:35	13:55	14:15	14:35	14:55	15:15	15:35	15:55	16:15	16:35	16:55	17:15	17:35	17:55	18:10	18:27
Penrhiwtyn, nr former Grandison Hotel		12:57	13:17	13:37	13:57	14:17	14:37	14:57	15:17	15:37	15:57	16:17	16:37	16:57	17:17	17:37	17:57	18:12	18:28
Cwrt Sart after Station Road, Briton Ferry		12:57	13:17	13:37	13:57	14:17	14:37	14:57	15:18	15:38	15:58	16:18	16:38	16:58	17:18	17:38	17:58	18:13	18:28
<b>Giants Grave, nr Lodge Cross</b>		<b>13:00</b>	<b>13:20</b>	<b>13:40</b>	<b>14:00</b>	<b>14:20</b>	<b>14:40</b>	<b>15:00</b>	<b>15:20</b>	<b>15:40</b>	<b>16:00</b>	<b>16:20</b>	<b>16:40</b>	<b>17:00</b>	<b>17:20</b>	<b>17:40</b>	<b>18:00</b>	<b>18:15</b>	<b>18:31</b>
Briton Ferry, opp St Clement's Church		13:01	13:21	13:41	14:01	14:21	14:41	15:01	15:21	15:41	16:01	16:21	16:41	17:01	17:21	17:41	18:01	18:16	18:32
Briton Ferry, adj Post Box Briton Ferry Post Office		13:03	13:23	13:43	14:03	14:23	14:43	15:03	15:23	15:43	16:03	16:23	16:43	17:03	17:23	17:43	18:03	18:18	18:36
Briton Ferry, nr 102 Travellers Rest																			18:37
Crawford Road in Crawford Road, Briton Ferry																			18:39
<b>Mayberry Road after Baglan Shops, Baglan</b>																			<b>18:41</b>
Greenwood Road after Acorn Place, Baglan																			18:41
Baglan, opp 52 Greenwood Road																			18:42
Baglan, o/s Baglan Library																			18:44
Lodge Drive after Maes Rhedyn, Baglan																			18:44
Sunny Mount after Lodge Drive, Baglan																			18:45
Sunny Mount after Cedar Gardens, Baglan																			18:46
<b>Seaway Parade after Baglan Railway Station, Baglan</b>																			<b>18:47</b>
Briton Ferry, nr Briton Ferry Health Centre		13:06	13:26	13:46	14:06	14:26	14:46	15:06	15:30	15:50	16:10	16:30	16:50	17:10	17:30	17:50	18:10	18:25	
Seaway Parade after footbridge Seaway Parade, Baglan		13:10	13:30	13:50	14:10	14:30	14:50	15:10	15:34	15:54	16:14	16:34	16:54	17:14	17:34	17:54	18:14	18:29	18:47
Seaway Parade before Afandale, Sandfields		13:12	13:32	13:52	14:12	14:32	14:52	15:12	15:35	15:55	16:15	16:35	16:55	17:15	17:35	17:55	18:15	18:30	18:48
<b>Western Avenue at Western Avenue Terminus, Sandfields</b>		<b>13:12</b>	<b>13:32</b>	<b>13:52</b>	<b>14:12</b>	<b>14:32</b>	<b>14:52</b>	<b>15:12</b>	<b>15:35</b>	<b>15:55</b>	<b>16:15</b>	<b>16:35</b>	<b>16:55</b>	<b>17:15</b>	<b>17:35</b>	<b>17:55</b>	<b>18:15</b>	<b>18:30</b>	<b>18:49</b>
Sandfields, nr Brahms Avenue		13:12	13:32	13:52	14:12	14:32	14:52	15:12	15:35	15:55	16:15	16:35	16:55	17:15	17:35	17:55	18:15		
Sandfields, o/s Pharmacy Sandfields Surgery		13:13	13:33	13:53	14:13	14:33	14:53	15:13	15:36	15:56	16:16	16:36	16:56	17:16	17:36	17:56	18:16		
Sandfields, nr Western Avenue School		13:14	13:34	13:54	14:14	14:34	14:54	15:14	15:37	15:57	16:17	16:37	16:57	17:17	17:37	17:57	18:17		
Western Avenue after Briar Road, Sandfields		13:14	13:34	13:54	14:14	14:34	14:54	15:14	15:37	15:57	16:17	16:37	16:57	17:17	17:37	17:57	18:17		
Sandy Ridge after Farm Drive, Sandfields		13:15	13:35	13:55	14:15	14:35	14:55	15:15	15:38	15:58	16:18	16:38	16:58	17:18	17:38	17:58	18:18		
Sandfields, nr 47 Sandy Ridge		13:16	13:36	13:56	14:16	14:36	14:56	15:16	15:39	15:59	16:19	16:39	16:59	17:19	17:39	17:59	18:19		
Sandfields, nr 37 Dalton House		13:17	13:37	13:57	14:17	14:37	14:57	15:17	15:40	16:00	16:20	16:40	17:00	17:20	17:40	18:00	18:20		
Aberavon, o/s Church Dalton Road		13:18	13:38	13:58	14:18	14:38	14:58	15:18	15:41	16:01	16:21	16:41	17:01	17:21	17:41	18:01	18:21		
<b>Grounds in Neath Port Talbot Hospital, Aberavon</b>		<b>13:22</b>	<b>13:42</b>	<b>14:02</b>	<b>14:22</b>	<b>14:42</b>	<b>15:02</b>	<b>15:22</b>	<b>15:44</b>	<b>16:04</b>	<b>16:24</b>	<b>16:44</b>	<b>17:04</b>	<b>17:24</b>	<b>17:44</b>	<b>18:04</b>	<b>18:24</b>		
Aberavon, nr 14 Dalton Road		13:24	13:44	14:04	14:24	14:44	15:04	15:24	15:46	16:06	16:26	16:46	17:06	17:26	17:46	18:06	18:26		
Sandfields, o/s Sandown House		13:24	13:44	14:04	14:24	14:44	15:04	15:24	15:46	16:06	16:26	16:46	17:06	17:26	17:46	18:06	18:26		
Aberavon, opp Club Romney Road		13:25	13:45	14:05	14:25	14:45	15:05	15:25	15:47	16:07	16:27	16:47	17:07	17:27	17:47	18:07	18:27		
Romney Road before Goya Place, Aberavon		13:26	13:46	14:06	14:26	14:46	15:06	15:26	15:48	16:08	16:28	16:48	17:08	17:28	17:48	18:08	18:28		
Aberavon, opp 29 Seabrook Place		13:27	13:47	14:07	14:27	14:47	15:07	15:27	15:49	16:09	16:29	16:49	17:09	17:29	17:49	18:09	18:29		
Sandown Road after Sandown Road Shops, Aberavon		13:28	13:48	14:08	14:28	14:48	15:08	15:28	15:51	16:11	16:31	16:51	17:11	17:31	17:51	18:11	18:31		
Victoria Road before Hospital Road, Aberavon		13:28	13:48	14:08	14:28	14:48	15:08	15:28	15:51	16:11	16:31	16:51	17:11	17:31	17:51	18:11	18:31		
Victoria Road before Addison Road, Aberavon		13:29	13:49	14:09	14:29	14:49	15:09	15:29	15:52	16:12	16:32	16:52	17:12	17:32	17:52	18:12	18:32		
Ysguthan Road after Burgess Green, Aberavon		13:30	13:50	14:10	14:30	14:50	15:10	15:30	15:53	16:13	16:33	16:53	17:13	17:33	17:53	18:13	18:33		
Aberavon, o/s Health Centre		13:31	13:51	14:11	14:31	14:51	15:11	15:31	15:55	16:15	16:35	16:55	17:15	17:35	17:55	18:15	18:35		
<b>Heilbronn Way at Port Talbot Bus Station Stand 6, Port Talbot</b>	<b>arr</b>	<b>13:34</b>	<b>13:54</b>	<b>14:14</b>	<b>14:34</b>	<b>14:54</b>	<b>15:14</b>	<b>15:34</b>	<b>15:58</b>	<b>16:18</b>	<b>16:38</b>	<b>16:58</b>	<b>17:18</b>	<b>17:38</b>	<b>17:58</b>	<b>18:18</b>	<b>18:38</b>		
<b>Heilbronn Way at Port Talbot Bus Station Stand 6, Port Talbot</b>	<b>dep</b>	<b>13:39</b>	<b>13:59</b>	<b>14:19</b>	<b>14:39</b>	<b>14:59</b>	<b>15:19</b>	<b>15:39</b>	<b>16:02</b>	<b>16:22</b>	<b>16:42</b>	<b>17:02</b>	<b>17:22</b>	<b>17:42</b>	<b>18:02</b>	<b>18:22</b>	<b>18:42</b>		
<b>Port Talbot, Port Talbot Parkway Stand 3 (Stand 3)</b>		<b>13:41</b>	<b>14:01</b>	<b>14:21</b>	<b>14:41</b>	<b>15:01</b>	<b>15:21</b>	<b>15:41</b>	<b>16:04</b>	<b>16:24</b>	<b>16:44</b>	<b>17:04</b>	<b>17:24</b>	<b>17:44</b>	<b>18:04</b>	<b>18:24</b>	<b>18:44</b>		
Port Talbot, nr Plaza		13:41	14:01	14:21	14:41	15:01	15:21	15:41	16:04	16:24	16:44	17:04	17:24	17:44	18:04	18:24	18:44		
Central School, nr Abbey Road		13:43	14:03	14:23	14:43	15:03	15:23	15:43	16:06	16:26	16:46	17:06	17:26	17:46	18:06	18:26	18:46		
Taibach, o/s Memorial Park		13:44	14:04	14:24	14:44	15:04	15:24	15:44	16:07	16:27	16:47	17:07	17:27	17:47	18:07	18:27	18:47		
Taibach, opp Taibach Post Office		13:45	14:05	14:25	14:45	15:05	15:25	15:45	16:08	16:28	16:48	17:08	17:28	17:48	18:08	18:28	18:48		

Taihach, opp Eastern School	13:45	14:05	14:25	14:45	15:05	15:25	15:45	16:08	16:28	16:48	17:08	17:28	17:48	18:08	18:28	18:48
Groeswen Hospital, nr Groeswen	13:46	14:06	14:26	14:46	15:06	15:26	15:46	16:09	16:29	16:49	17:09	17:29	17:49	18:09	18:29	18:49
Margam Road after Earl Road, Margam	13:47	14:07	14:27	14:47	15:07	15:27	15:47	16:10	16:30	16:50	17:10	17:30	17:50	18:10	18:30	18:50
Margam Road before Blue Star Garage, Margam	13:47	14:07	14:27	14:47	15:07	15:27	15:47	16:11	16:31	16:51	17:11	17:31	17:51	18:11	18:31	18:51
Margam Road before Twelve Nights, Margam	13:48	14:08	14:28	14:48	15:08	15:28	15:48	16:11	16:31	16:51	17:11	17:31	17:51	18:11	18:31	18:51
Margam, nr Tollgate Shops	13:49	14:09	14:29	14:49	15:09	15:29	15:49	16:12	16:32	16:52	17:12	17:32	17:52	18:12	18:32	18:52
<b>Margam, o/s Tollgate Park <i>arr</i></b>	<b>13:51</b>	<b>14:11</b>	<b>14:31</b>	<b>14:51</b>	<b>15:11</b>	<b>15:31</b>	<b>15:51</b>	<b>16:14</b>	<b>16:34</b>	<b>16:54</b>	<b>17:14</b>	<b>17:34</b>	<b>17:54</b>	<b>18:14</b>	<b>18:34</b>	<b>18:54</b>

<b>Orchard Street at Neath Bus Station Stand 10, Neath</b>	<b>dep</b>	<b>18:45</b>	<b>19:45</b>
Neath, o/s 107 London Road		18:45	19:45
Melincryddan, opp Castle Bingo		18:48	19:46
Neath, opp former Metal Box		18:48	19:46
Pantyrheol after Westbourne Road, Penrhiwtyn		18:50	19:47
Penrhiwtyn, nr former Grandison Hotel		18:52	19:48
Cwrt Sart after Station Road, Briton Ferry		18:53	19:48
<b>Giants Grave, nr Lodge Cross</b>		<b>18:55</b>	<b>19:51</b>
Briton Ferry, opp St Clement's Church		18:56	19:52
Briton Ferry, adj Post Box Briton Ferry Post Office		18:58	19:56
Briton Ferry, nr 102 Travellers Rest			19:57
Crawford Road in Crawford Road, Briton Ferry			19:59
<b>Mayberry Road after Baglan Shops, Baglan</b>			<b>20:01</b>
Greenwood Road after Acorn Place, Baglan			20:01
Baglan, opp 52 Greenwood Road			20:02
Baglan, o/s Baglan Library			20:04
Lodge Drive after Maes Rhedyn, Baglan			20:04
Sunny Mount after Lodge Drive, Baglan			20:05
Sunny Mount after Cedar Gardens, Baglan			20:06
<b>Seaway Parade after Baglan Railway Station, Baglan</b>			<b>20:07</b>
Briton Ferry, nr Briton Ferry Health Centre		19:05	
Seaway Parade after footbridge Seaway Parade, Baglan		19:09	20:07
Seaway Parade before Afandale, Sandfields		19:10	20:08
<b>Western Avenue at Western Avenue Terminus, Sandfields</b>		<b>19:10</b>	<b>20:09</b>
Sandfields, nr Brahms Avenue			
Sandfields, o/s Pharmacy Sandfields Surgery			
Sandfields, nr Western Avenue School			
Western Avenue after Briar Road, Sandfields			
Sandy Ridge after Farm Drive, Sandfields			
Sandfields, nr 47 Sandy Ridge			
Sandfields, nr 37 Dalton House			
Aberavon, o/s Church Dalton Road			
Grounds in Neath Port Talbot Hospital, Aberavon			
Aberavon, nr 14 Dalton Road			
Sandfields, o/s Sandown House			
Aberavon, opp Club Romney Road			
Romney Road before Goya Place, Aberavon			
Aberavon, opp 29 Seabrook Place			
Sandown Road after Sandown Road Shops, Aberavon			
Victoria Road before Hospital Road, Aberavon			
Victoria Road before Addison Road, Aberavon			
Ysguthan Road after Burgess Green, Aberavon			
Aberavon, o/s Health Centre			
Heilbronn Way at Port Talbot Bus Station Stand 6, Port Talbot	<i>arr</i>		
Heilbronn Way at Port Talbot Bus Station Stand 6, Port Talbot	<i>dep</i>		
Port Talbot, Port Talbot Parkway Stand 3 (Stand 3)			
Port Talbot, nr Plaza			
Central School, nr Abbey Road			
Taibach, o/s Memorial Park			
Taibach, opp Taibach Post Office			

Groeswen Hospital, nr Groeswen

Margam Road after Earl Road, Margam

Margam Road before Blue Star Garage, Margam

Margam Road before Twelve Nights, Margam

Margam, nr Tollgate Shops

Margam, o/s Tollgate Park *arr*

---

*Compiled from data for the period Mon 04-Sep-2023 to Sun 10-Sep-2023. Times not in bold are estimated by using the distance between the stops.*

## Saturdays

Orchard Street at Neath Bus Station Stand 10, Neath	dep	06:30	07:00	07:40	08:10	08:40	09:10	09:40	10:10	10:40	11:10	11:40	12:10	12:40	13:10	13:40	14:10	14:40	15:10
Neath, o/s 107 London Road		06:31	07:01	07:41	08:11	08:41	09:11	09:41	10:11	10:41	11:11	11:41	12:11	12:41	13:11	13:41	14:11	14:41	15:11
Melincryddan, opp Castle Bingo		06:33	07:03	07:43	08:13	08:43	09:13	09:43	10:13	10:43	11:13	11:43	12:13	12:43	13:13	13:43	14:13	14:43	15:13
Neath, opp former Metal Box		06:34	07:04	07:44	08:14	08:44	09:14	09:44	10:14	10:44	11:14	11:44	12:14	12:44	13:14	13:44	14:14	14:44	15:14
Pantyrheol after Westbourne Road, Penrhiwtyn		06:36	07:06	07:46	08:16	08:46	09:16	09:46	10:16	10:46	11:16	11:46	12:16	12:46	13:16	13:46	14:16	14:46	15:16
Penrhiwtyn, nr former Grandison Hotel		06:37	07:07	07:47	08:17	08:47	09:17	09:47	10:17	10:47	11:17	11:47	12:17	12:47	13:17	13:47	14:17	14:47	15:17
Cwrt Sart after Station Road, Briton Ferry		06:38	07:08	07:48	08:18	08:48	09:18	09:48	10:18	10:48	11:18	11:48	12:18	12:48	13:18	13:48	14:18	14:48	15:18
<b>Giants Grave, nr Lodge Cross</b>		<b>06:40</b>	<b>07:10</b>	<b>07:50</b>	<b>08:20</b>	<b>08:50</b>	<b>09:20</b>	<b>09:50</b>	<b>10:20</b>	<b>10:50</b>	<b>11:20</b>	<b>11:50</b>	<b>12:20</b>	<b>12:50</b>	<b>13:20</b>	<b>13:50</b>	<b>14:20</b>	<b>14:50</b>	<b>15:20</b>
Briton Ferry, opp St Clement's Church		06:41	07:11	07:51	08:21	08:51	09:21	09:51	10:21	10:51	11:21	11:51	12:21	12:51	13:21	13:51	14:21	14:51	15:21
Briton Ferry, adj Post Box Briton Ferry Post Office		06:43	07:13	07:53	08:23	08:53	09:23	09:53	10:23	10:53	11:23	11:53	12:23	12:53	13:23	13:53	14:23	14:53	15:23
Briton Ferry, nr 102 Travellers Rest																			
Crawford Road in Crawford Road, Briton Ferry																			
Mayberry Road after Baglan Shops, Baglan																			
Greenwood Road after Acorn Place, Baglan																			
Baglan, opp 52 Greenwood Road																			
Baglan, o/s Baglan Library																			
Lodge Drive after Maes Rhedyn, Baglan																			
Sunny Mount after Lodge Drive, Baglan																			
Sunny Mount after Cedar Gardens, Baglan																			
Seaway Parade after Baglan Railway Station, Baglan																			
Briton Ferry, nr Briton Ferry Health Centre		06:46	07:16	07:56	08:26	08:56	09:26	09:56	10:26	10:56	11:26	11:56	12:26	12:56	13:26	13:56	14:26	14:56	15:26
Seaway Parade after footbridge Seaway Parade, Baglan		06:50	07:20	08:01	08:31	09:01	09:31	10:01	10:31	11:01	11:31	12:01	12:31	13:01	13:31	14:01	14:31	15:01	15:31
Seaway Parade before Afandale, Sandfields		06:51	07:21	08:02	08:32	09:02	09:32	10:02	10:32	11:02	11:32	12:02	12:32	13:02	13:32	14:02	14:32	15:02	15:32
<b>Western Avenue at Western Avenue Terminus, Sandfields</b>		<b>06:52</b>	<b>07:22</b>	<b>08:02</b>	<b>08:32</b>	<b>09:02</b>	<b>09:32</b>	<b>10:02</b>	<b>10:32</b>	<b>11:02</b>	<b>11:32</b>	<b>12:02</b>	<b>12:32</b>	<b>13:02</b>	<b>13:32</b>	<b>14:02</b>	<b>14:32</b>	<b>15:02</b>	<b>15:32</b>
Sandfields, nr Brahms Avenue		06:53	07:23	08:03	08:33	09:03	09:33	10:03	10:33	11:03	11:33	12:03	12:33	13:03	13:33	14:03	14:33	15:03	15:33
Sandfields, o/s Pharmacy Sandfields Surgery		06:54	07:24	08:04	08:34	09:04	09:34	10:04	10:34	11:04	11:34	12:04	12:34	13:04	13:34	14:04	14:34	15:04	15:34
Sandfields, nr Western Avenue School		06:55	07:25	08:05	08:35	09:05	09:35	10:05	10:35	11:05	11:35	12:05	12:35	13:05	13:35	14:05	14:35	15:05	15:35
Western Avenue after Briar Road, Sandfields		06:56	07:26	08:06	08:36	09:06	09:36	10:06	10:36	11:06	11:36	12:06	12:36	13:06	13:36	14:06	14:36	15:06	15:36
Sandy Ridge after Farm Drive, Sandfields		06:57	07:27	08:07	08:37	09:07	09:37	10:07	10:37	11:07	11:37	12:07	12:37	13:07	13:37	14:07	14:37	15:07	15:37
Sandfields, nr 47 Sandy Ridge		06:58	07:28	08:08	08:38	09:08	09:38	10:08	10:38	11:08	11:38	12:08	12:38	13:08	13:38	14:08	14:38	15:08	15:38
Sandfields, nr 37 Dalton House		06:59	07:29	08:09	08:39	09:09	09:39	10:09	10:39	11:09	11:39	12:09	12:39	13:09	13:39	14:09	14:39	15:09	15:39
Aberavon, o/s Church Dalton Road		06:59	07:29	08:09	08:39	09:09	09:39	10:09	10:39	11:09	11:39	12:09	12:39	13:09	13:39	14:09	14:39	15:09	15:39
<b>Grounds in Neath Port Talbot Hospital, Aberavon</b>		<b>07:02</b>	<b>07:32</b>	<b>08:12</b>	<b>08:42</b>	<b>09:12</b>	<b>09:42</b>	<b>10:12</b>	<b>10:42</b>	<b>11:12</b>	<b>11:42</b>	<b>12:12</b>	<b>12:42</b>	<b>13:12</b>	<b>13:42</b>	<b>14:12</b>	<b>14:42</b>	<b>15:12</b>	<b>15:42</b>
Aberavon, nr 14 Dalton Road		07:04	07:34	08:14	08:44	09:14	09:44	10:14	10:44	11:14	11:44	12:14	12:44	13:14	13:44	14:14	14:44	15:14	15:44
Sandfields, o/s Sandown House		07:05	07:35	08:15	08:45	09:15	09:45	10:15	10:45	11:15	11:45	12:15	12:45	13:15	13:45	14:15	14:45	15:15	15:45
Aberavon, opp Club Romney Road		07:06	07:36	08:16	08:46	09:16	09:46	10:16	10:46	11:16	11:46	12:16	12:46	13:16	13:46	14:16	14:46	15:16	15:46
Romney Road before Goya Place, Aberavon		07:06	07:36	08:16	08:46	09:16	09:46	10:16	10:46	11:16	11:46	12:16	12:46	13:16	13:46	14:16	14:46	15:16	15:46
Aberavon, opp 29 Seabrook Place		07:07	07:37	08:17	08:47	09:17	09:47	10:17	10:47	11:17	11:47	12:17	12:47	13:17	13:47	14:17	14:47	15:17	15:47
Sandown Road after Sandown Road Shops, Aberavon		07:08	07:38	08:18	08:48	09:18	09:48	10:18	10:48	11:18	11:48	12:18	12:48	13:18	13:48	14:18	14:48	15:18	15:48
Victoria Road before Hospital Road, Aberavon		07:08	07:38	08:19	08:49	09:19	09:49	10:19	10:49	11:19	11:49	12:19	12:49	13:19	13:49	14:19	14:49	15:19	15:49
Victoria Road before Addison Road, Aberavon		07:09	07:39	08:19	08:49	09:19	09:49	10:19	10:49	11:19	11:49	12:19	12:49	13:19	13:49	14:19	14:49	15:19	15:49
Ysguthan Road after Burgess Green, Aberavon		07:10	07:40	08:21	08:51	09:21	09:51	10:21	10:51	11:21	11:51	12:21	12:51	13:21	13:51	14:21	14:51	15:21	15:51
Aberavon, o/s Health Centre		07:11	07:41	08:23	08:53	09:23	09:53	10:23	10:53	11:23	11:53	12:23	12:53	13:23	13:53	14:23	14:53	15:23	15:53
<b>Heilbronn Way at Port Talbot Bus Station Stand 6, Port Talbot</b>	<b>arr</b>	<b>07:14</b>	<b>07:44</b>	<b>08:24</b>	<b>08:54</b>	<b>09:24</b>	<b>09:54</b>	<b>10:24</b>	<b>10:54</b>	<b>11:24</b>	<b>11:54</b>	<b>12:24</b>	<b>12:54</b>	<b>13:24</b>	<b>13:54</b>	<b>14:24</b>	<b>14:54</b>	<b>15:24</b>	<b>15:54</b>
<b>Heilbronn Way at Port Talbot Bus Station Stand 6, Port Talbot</b>	<b>dep</b>			<b>08:29</b>	<b>08:59</b>	<b>09:29</b>	<b>09:59</b>	<b>10:29</b>	<b>10:59</b>	<b>11:29</b>	<b>11:59</b>	<b>12:29</b>	<b>12:59</b>	<b>13:29</b>	<b>13:59</b>	<b>14:29</b>	<b>14:59</b>	<b>15:29</b>	<b>15:59</b>

<b>Port Talbot, Port Talbot Parkway Stand 3 (Stand 3)</b>	<b>08:31</b>	<b>09:01</b>	<b>09:31</b>	<b>10:01</b>	<b>10:31</b>	<b>11:01</b>	<b>11:31</b>	<b>12:01</b>	<b>12:31</b>	<b>13:01</b>	<b>13:31</b>	<b>14:01</b>	<b>14:31</b>	<b>15:01</b>	<b>15:31</b>	<b>16:01</b>
Port Talbot, nr Plaza	08:32	09:02	09:32	10:02	10:32	11:02	11:32	12:02	12:32	13:02	13:32	14:02	14:32	15:02	15:32	16:02
Central School, nr Abbey Road	08:33	09:03	09:33	10:03	10:33	11:03	11:33	12:03	12:33	13:03	13:33	14:03	14:33	15:03	15:33	16:03
Taibach, o/s Memorial Park	08:33	09:03	09:33	10:03	10:33	11:03	11:33	12:03	12:33	13:03	13:33	14:03	14:33	15:03	15:33	16:03
Taibach, opp Taibach Post Office	08:34	09:04	09:34	10:04	10:34	11:04	11:34	12:04	12:34	13:04	13:34	14:04	14:34	15:04	15:34	16:04
Taibach, opp Eastern School	08:35	09:05	09:35	10:05	10:35	11:05	11:35	12:05	12:35	13:05	13:35	14:05	14:35	15:05	15:35	16:05
Groeswen Hospital, nr Groeswen	08:36	09:06	09:36	10:06	10:36	11:06	11:36	12:06	12:36	13:06	13:36	14:06	14:36	15:06	15:36	16:06
Margam Road after Earl Road, Margam	08:37	09:07	09:37	10:07	10:37	11:07	11:37	12:07	12:37	13:07	13:37	14:07	14:37	15:07	15:37	16:07
Margam Road before Blue Star Garage, Margam	08:38	09:08	09:38	10:08	10:38	11:08	11:38	12:08	12:38	13:08	13:38	14:08	14:38	15:08	15:38	16:08
Margam Road before Twelve Nights, Margam	08:39	09:09	09:39	10:09	10:39	11:09	11:39	12:09	12:39	13:09	13:39	14:09	14:39	15:09	15:39	16:09
Margam, nr Tollgate Shops	08:40	09:10	09:40	10:10	10:40	11:10	11:40	12:10	12:40	13:10	13:40	14:10	14:40	15:10	15:40	16:10
<b>Margam, o/s Tollgate Park <i>arr</i></b>	<b>08:41</b>	<b>09:11</b>	<b>09:41</b>	<b>10:11</b>	<b>10:41</b>	<b>11:11</b>	<b>11:41</b>	<b>12:11</b>	<b>12:41</b>	<b>13:11</b>	<b>13:41</b>	<b>14:11</b>	<b>14:41</b>	<b>15:11</b>	<b>15:41</b>	<b>16:11</b>

<b>Orchard Street at Neath Bus Station Stand 10, Neath</b>	<b>dep</b>	<b>15:40</b>	<b>16:10</b>	<b>16:40</b>	<b>17:10</b>	<b>17:40</b>	<b>18:10</b>	<b>18:55</b>	<b>19:55</b>
Neath, o/s 107 London Road		15:41	16:11	16:41	17:11	17:41	18:11	18:56	19:55
Melincryddan, opp Castle Bingo		15:43	16:13	16:43	17:13	17:43	18:13	18:58	19:56
Neath, opp former Metal Box		15:44	16:14	16:44	17:14	17:44	18:14	18:59	19:57
Pantyrheol after Westbourne Road, Penrhiwtyn		15:46	16:16	16:46	17:16	17:46	18:16	19:01	19:57
Penrhiwtyn, nr former Grandison Hotel		15:47	16:17	16:47	17:17	17:47	18:17	19:02	19:58
Cwrt Sart after Station Road, Briton Ferry		15:48	16:18	16:48	17:18	17:48	18:18	19:03	19:59
<b>Giants Grave, nr Lodge Cross</b>		<b>15:50</b>	<b>16:20</b>	<b>16:50</b>	<b>17:20</b>	<b>17:50</b>	<b>18:20</b>	<b>19:05</b>	<b>20:01</b>
Briton Ferry, opp St Clement's Church		15:51	16:21	16:51	17:21	17:51	18:21	19:06	20:03
Briton Ferry, adj Post Box Briton Ferry Post Office		15:53	16:23	16:53	17:23	17:53	18:23	19:08	20:06
Briton Ferry, nr 102 Travellers Rest									20:08
Crawford Road in Crawford Road, Briton Ferry									20:10
<b>Mayberry Road after Baglan Shops, Baglan</b>									<b>20:11</b>
Greenwood Road after Acorn Place, Baglan									20:12
Baglan, opp 52 Greenwood Road									20:13
Baglan, o/s Baglan Library									20:14
Lodge Drive after Maes Rhedyn, Baglan									20:15
Sunny Mount after Lodge Drive, Baglan									20:15
Sunny Mount after Cedar Gardens, Baglan									20:16
<b>Seaway Parade after Baglan Railway Station, Baglan</b>									<b>20:17</b>
Briton Ferry, nr Briton Ferry Health Centre		15:56	16:29	17:00	17:30	18:00	18:26	19:11	
Seaway Parade after footbridge Seaway Parade, Baglan		16:01	16:34	17:04	17:34	18:04	18:29	19:14	20:17
Seaway Parade before Afandale, Sandfields		16:02	16:35	17:05	17:35	18:05	18:30	19:15	20:18
<b>Western Avenue at Western Avenue Terminus, Sandfields</b>		<b>16:02</b>	<b>16:35</b>	<b>17:05</b>	<b>17:35</b>	<b>18:05</b>	<b>18:32</b>	<b>19:17</b>	<b>20:19</b>
Sandfields, nr Brahms Avenue		16:03	16:36	17:06	17:36	18:06			
Sandfields, o/s Pharmacy Sandfields Surgery		16:04	16:37	17:07	17:37	18:07			
Sandfields, nr Western Avenue School		16:05	16:38	17:08	17:38	18:08			
Western Avenue after Briar Road, Sandfields		16:06	16:39	17:09	17:39	18:09			
Sandy Ridge after Farm Drive, Sandfields		16:07	16:39	17:09	17:39	18:09			
Sandfields, nr 47 Sandy Ridge		16:08	16:40	17:10	17:40	18:10			
Sandfields, nr 37 Dalton House		16:09	16:41	17:11	17:41	18:11			
Aberavon, o/s Church Dalton Road		16:09	16:42	17:12	17:42	18:12			
<b>Grounds in Neath Port Talbot Hospital, Aberavon</b>		<b>16:12</b>	<b>16:44</b>	<b>17:14</b>	<b>17:44</b>	<b>18:14</b>			
Aberavon, nr 14 Dalton Road		16:14	16:47	17:17	17:47	18:17			
Sandfields, o/s Sandown House		16:15	16:47	17:17	17:47	18:17			
Aberavon, opp Club Romney Road		16:16	16:48	17:18	17:48	18:18			
Romney Road before Goya Place, Aberavon		16:16	16:49	17:19	17:49	18:19			
Aberavon, opp 29 Seabrook Place		16:17	16:50	17:20	17:50	18:20			
Sandown Road after Sandown Road Shops, Aberavon		16:18	16:51	17:21	17:51	18:21			
Victoria Road before Hospital Road, Aberavon		16:19	16:52	17:22	17:52	18:22			
Victoria Road before Addison Road, Aberavon		16:19	16:53	17:23	17:53	18:23			
Ysguthan Road after Burgess Green, Aberavon		16:21	16:54	17:24	17:54	18:24			
Aberavon, o/s Health Centre		16:23	16:57	17:27	17:57	18:27			
<b>Heilbronn Way at Port Talbot Bus Station Stand 6, Port Talbot</b>	<b>arr</b>	<b>16:24</b>	<b>16:58</b>	<b>17:28</b>	<b>17:58</b>	<b>18:28</b>			
<b>Heilbronn Way at Port Talbot Bus Station Stand 6, Port Talbot</b>	<b>dep</b>	<b>16:29</b>	<b>17:02</b>	<b>17:32</b>	<b>18:02</b>	<b>18:32</b>			
<b>Port Talbot, Port Talbot Parkway Stand 3 (Stand 3)</b>		<b>16:31</b>	<b>17:04</b>	<b>17:34</b>	<b>18:04</b>	<b>18:34</b>			
Port Talbot, nr Plaza		16:32	17:05	17:35	18:05	18:35			
Central School, nr Abbey Road		16:33	17:06	17:36	18:06	18:36			
Taibach, o/s Memorial Park		16:33	17:06	17:36	18:06	18:36			
Taibach, opp Taibach Post Office		16:34	17:07	17:37	18:07	18:37			

Taihach, opp Eastern School	16:35	17:08	17:38	18:08	18:38
Groeswen Hospital, nr Groeswen	16:36	17:09	17:39	18:09	18:39
Margam Road after Earl Road, Margam	16:37	17:10	17:40	18:10	18:40
Margam Road before Blue Star Garage, Margam	16:38	17:11	17:41	18:11	18:41
Margam Road before Twelve Nights, Margam	16:39	17:12	17:42	18:12	18:42
Margam, nr Tollgate Shops	16:40	17:13	17:43	18:13	18:43
<b>Margam, o/s Tollgate Park arr</b>	<b>16:41</b>	<b>17:14</b>	<b>17:44</b>	<b>18:14</b>	<b>18:44</b>

*Compiled from data for the period Mon 04-Sep-2023 to Sun 10-Sep-2023. Times not in bold are estimated by using the distance between the stops.*



## Sundays

Orchard Street at Neath Bus Station Stand 10, Neath	dep	09:10	10:10	11:10	12:10	13:10	14:10	15:10	16:10	17:10	18:10
Neath, o/s 107 London Road		09:11	10:11	11:11	12:11	13:11	14:11	15:11	16:11	17:11	18:11
Melincryddan, opp Castle Bingo		09:13	10:13	11:13	12:13	13:13	14:13	15:13	16:13	17:13	18:13
Neath, opp former Metal Box		09:14	10:14	11:14	12:14	13:14	14:14	15:14	16:14	17:14	18:14
Pantyrheol after Westbourne Road, Penrhiwtyn		09:15	10:15	11:15	12:15	13:15	14:15	15:15	16:15	17:15	18:15
Penrhiwtyn, nr former Grandison Hotel		09:16	10:16	11:16	12:16	13:16	14:16	15:16	16:16	17:16	18:16
Cwrt Sart after Station Road, Briton Ferry		09:17	10:17	11:17	12:17	13:17	14:17	15:17	16:17	17:17	18:17
<b>Giants Grave, nr Lodge Cross</b>		<b>09:19</b>	<b>10:19</b>	<b>11:19</b>	<b>12:19</b>	<b>13:19</b>	<b>14:19</b>	<b>15:19</b>	<b>16:19</b>	<b>17:19</b>	<b>18:19</b>
Briton Ferry, opp St Clement's Church		09:20	10:20	11:20	12:20	13:20	14:20	15:20	16:20	17:20	18:20
Briton Ferry, adj Post Box Briton Ferry Post Office		09:21	10:21	11:21	12:21	13:21	14:21	15:21	16:21	17:21	18:21
Briton Ferry, nr 102 Travellers Rest		09:22	10:22	11:22	12:22	13:22	14:22	15:22	16:22	17:22	18:22
Crawford Road in Crawford Road, Briton Ferry		09:23	10:23	11:23	12:23	13:23	14:23	15:23	16:23	17:23	18:23
<b>Mayberry Road after Baglan Shops, Baglan</b>		<b>09:24</b>	<b>10:24</b>	<b>11:24</b>	<b>12:24</b>	<b>13:24</b>	<b>14:24</b>	<b>15:24</b>	<b>16:24</b>	<b>17:24</b>	<b>18:24</b>
Greenwood Road after Acorn Place, Baglan		09:25	10:25	11:25	12:25	13:25	14:25	15:25	16:25	17:25	18:25
Baglan, opp 52 Greenwood Road		09:26	10:26	11:26	12:26	13:26	14:26	15:26	16:26	17:26	18:26
Baglan, o/s Baglan Library		09:27	10:27	11:27	12:27	13:27	14:27	15:27	16:27	17:27	18:27
Lodge Drive after Maes Rhedyn, Baglan		09:28	10:28	11:28	12:28	13:28	14:28	15:28	16:28	17:28	18:28
Sunny Mount after Lodge Drive, Baglan		09:28	10:28	11:28	12:28	13:28	14:28	15:28	16:28	17:28	18:28
Sunny Mount after Cedar Gardens, Baglan		09:29	10:29	11:29	12:29	13:29	14:29	15:29	16:29	17:29	18:29
<b>Seaway Parade after Baglan Railway Station, Baglan</b>		<b>09:30</b>	<b>10:30</b>	<b>11:30</b>	<b>12:30</b>	<b>13:30</b>	<b>14:30</b>	<b>15:30</b>	<b>16:30</b>	<b>17:30</b>	<b>18:30</b>
Seaway Parade after footbridge Seaway Parade, Baglan		09:30	10:30	11:30	12:30	13:30	14:30	15:30	16:30	17:30	18:30
Seaway Parade before Afandale, Sandfields		09:31	10:31	11:31	12:31	13:31	14:31	15:31	16:31	17:31	18:31
<b>Western Avenue at Western Avenue Terminus, Sandfields</b>		<b>09:32</b>	<b>10:32</b>	<b>11:32</b>	<b>12:32</b>	<b>13:32</b>	<b>14:32</b>	<b>15:32</b>	<b>16:32</b>	<b>17:32</b>	<b>18:32</b>
Sandfields, nr Brahms Avenue		09:33	10:33	11:33	12:33	13:33	14:33	15:33	16:33	17:33	18:33
Sandfields, o/s Pharmacy Sandfields Surgery		09:34	10:34	11:34	12:34	13:34	14:34	15:34	16:34	17:34	18:34
Sandfields, nr Western Avenue School		09:35	10:35	11:35	12:35	13:35	14:35	15:35	16:35	17:35	18:35
Western Avenue after Briar Road, Sandfields		09:36	10:36	11:36	12:36	13:36	14:36	15:36	16:36	17:36	18:36
Sandy Ridge after Farm Drive, Sandfields		09:36	10:36	11:36	12:36	13:36	14:36	15:36	16:36	17:36	18:36
Sandfields, nr 47 Sandy Ridge		09:37	10:37	11:37	12:37	13:37	14:37	15:37	16:37	17:37	18:37
Sandfields, nr 37 Dalton House		09:38	10:38	11:38	12:38	13:38	14:38	15:38	16:38	17:38	18:38
Aberavon, o/s Church Dalton Road		09:39	10:39	11:39	12:39	13:39	14:39	15:39	16:39	17:39	18:39
<b>Grounds in Neath Port Talbot Hospital, Aberavon</b>		<b>09:41</b>	<b>10:41</b>	<b>11:41</b>	<b>12:41</b>	<b>13:41</b>	<b>14:41</b>	<b>15:41</b>	<b>16:41</b>	<b>17:41</b>	<b>18:41</b>
Aberavon, nr 14 Dalton Road		09:43	10:43	11:43	12:43	13:43	14:43	15:43	16:43	17:43	18:43
Sandfields, o/s Sandown House		09:43	10:43	11:43	12:43	13:43	14:43	15:43	16:43	17:43	18:43
Aberavon, opp Club Romney Road		09:44	10:44	11:44	12:44	13:44	14:44	15:44	16:44	17:44	18:44
Romney Road before Goya Place, Aberavon		09:44	10:44	11:44	12:44	13:44	14:44	15:44	16:44	17:44	18:44
Aberavon, opp 29 Seabrook Place		09:45	10:45	11:45	12:45	13:45	14:45	15:45	16:45	17:45	18:45
Sandown Road after Sandown Road Shops, Aberavon		09:46	10:46	11:46	12:46	13:46	14:46	15:46	16:46	17:46	18:46
Victoria Road before Hospital Road, Aberavon		09:46	10:46	11:46	12:46	13:46	14:46	15:46	16:46	17:46	18:46
Victoria Road before Addison Road, Aberavon		09:47	10:47	11:47	12:47	13:47	14:47	15:47	16:47	17:47	18:47
Ysguthan Road after Burgess Green, Aberavon		09:47	10:47	11:47	12:47	13:47	14:47	15:47	16:47	17:47	18:47
Aberavon, o/s Health Centre		09:48	10:48	11:48	12:48	13:48	14:48	15:48	16:48	17:48	18:48
<b>Heilbronn Way at Port Talbot Bus Station Stand 6, Port Talbot</b>	<b>arr</b>	<b>09:50</b>	<b>10:50</b>	<b>11:50</b>	<b>12:50</b>	<b>13:50</b>	<b>14:50</b>	<b>15:50</b>	<b>16:50</b>	<b>17:50</b>	<b>18:50</b>

*Compiled from data for the period Mon 04-Sep-2023 to Sun 10-Sep-2023. Times not in bold are estimated by using the distance between the stops.*

Mondays to Fridays

<b>Aberystwyth, o/s Aberystwyth Bus Station Stand 7</b>	<b>dep</b>	<b>09:40</b>
A487 before Royal Oak, Llanfarian		09:50
<b>A487 at Blaenplwyf, Blaen-plwl</b>		<b>09:53</b>
Llanrhystud, opp Black Lion		10:01
Llanon, o/s Central Hotel		10:05
<b>Aberaeron, o/s Alban Square 1</b>	<b>arr</b>	<b>10:17</b>
<b>Aberaeron, o/s Alban Square 1</b>	<b>dep</b>	<b>10:20</b>
Alma Street after Pont Llethi, Llanarth		10:27
Synod, opp Synod Inn		10:31
A486 before Ffostrasol Arms, Ffostrasol		10:38
Church Street after St Tysul's Church, Llandysul		10:48
Pencader War Memorial, B4459, Pencader		10:58
Alltwalis Primary School, A485, Alltwalis		11:04
Rhydargaeau, A485, Rhydargaeau		11:10
Peniel, A485, Peniel		11:13
Glangwili Hospital, Dolgwili Road, Tonerdy		11:16
Carmarthen Railway Station, Station Approach, Carmarthen		11:23
<b>Carmarthen, Carmarthen Bus Station Stand 1 (Bay 1)</b>	<b>arr</b>	<b>11:30</b>
<b>Carmarthen, Carmarthen Bus Station Stand 1 (Bay 1)</b>	<b>dep</b>	<b>11:40</b>
Cross Hands Library, Llandeilo Road, Cross Hands		11:59
Peniel Green Road before Bowen Arms, Lon-Las		12:32
Port Talbot, Port Talbot Parkway Stand 6 (Stand 6)		12:47
Sarn, adj Sarn Odeon		13:07
Service Road at Pencoed Services, Pencoed		13:12
Cardiff Bay, opp Tesco Mermaid Quay		13:43
Atlantic Wharf, adj Station Lloyd George Avenue		13:45
<b>Cardiff, o/s Central Station NE2</b>	<b>arr</b>	<b>13:50</b>

Compiled from data for the period Mon 04-Sep-2023 to Sun 10-Sep-2023. Times not in bold are estimated by using the distance between the stops.

## Saturdays

Aberystwyth, o/s Aberystwyth Bus Station Stand 7	<i>dep</i>	09:40
A487 before Royal Oak, Llanfarian		09:50
A487 at Blaenplwyf, Blaen-plwl		09:53
Llanrhystud, opp Black Lion		10:01
Llanon, o/s Central Hotel		10:05
Aberaeron, o/s Alban Square 1	<i>arr</i>	10:17
Aberaeron, o/s Alban Square 1	<i>dep</i>	10:20
Alma Street after Pont Llethi, Llanarth		10:27
Synod, opp Synod Inn		10:31
A486 before Ffostrasol Arms, Ffostrasol		10:38
Church Street after St Tysul's Church, Llandysul		10:48
Pencader War Memorial, B4459, Pencader		10:58
Alltwalis Primary School, A485, Alltwalis		11:04
Rhydargaeau, A485, Rhydargaeau		11:10
Peniel, A485, Peniel		11:13
Glangwili Hospital, Dolgwili Road, Tonerdy		11:16
Carmarthen Railway Station, Station Approach, Carmarthen		11:23
Carmarthen, Carmarthen Bus Station Stand 1 (Bay 1)	<i>arr</i>	11:30
Carmarthen, Carmarthen Bus Station Stand 1 (Bay 1)	<i>dep</i>	11:40
Cross Hands Library, Llandeilo Road, Cross Hands		11:59
Peniel Green Road before Bowen Arms, Lon-Las		12:32
Port Talbot, Port Talbot Parkway Stand 6 (Stand 6)		12:47
Sarn, adj Sarn Odeon		13:07
Service Road at Pencoed Services, Pencoed		13:12
Cardiff Bay, opp Tesco Mermaid Quay		13:43
Atlantic Wharf, adj Station Lloyd George Avenue		13:45
Cardiff, o/s Central Station NE2	<i>arr</i>	13:50

Compiled from data for the period Mon 04-Sep-2023 to Sun 10-Sep-2023. Times not in bold are estimated by using the distance between the stops.

## Sundays

Aberystwyth, o/s Aberystwyth Bus Station Stand 7	<i>dep</i>	09:40
A487 before Royal Oak, Llanfarian		09:50
A487 at Blaenplwyf, Blaen-plwl		09:53
Llanrhystud, opp Black Lion		10:01
Llanon, o/s Central Hotel		10:05
Aberaeron, o/s Alban Square 1	<i>arr</i>	10:17
Aberaeron, o/s Alban Square 1	<i>dep</i>	10:20
Alma Street after Pont Llethi, Llanarth		10:27
Synod, opp Synod Inn		10:31
A486 before Ffostrasol Arms, Ffostrasol		10:38
Church Street after St Tysul's Church, Llandysul		10:48
Pencader War Memorial, B4459, Pencader		10:58
Alltwalis Primary School, A485, Alltwalis		11:04
Rhydargaeau, A485, Rhydargaeau		11:10
Peniel, A485, Peniel		11:13
Glangwili Hospital, Dolgwili Road, Tanerdy		11:16
Carmarthen Railway Station, Station Approach, Carmarthen		11:23
Carmarthen, Carmarthen Bus Station Stand 1 (Bay 1)	<i>arr</i>	11:30
Carmarthen, Carmarthen Bus Station Stand 1 (Bay 1)	<i>dep</i>	11:40
Cross Hands Library, Llandeilo Road, Cross Hands		11:59
Peniel Green Road before Bowen Arms, Lon-Las		12:32
Port Talbot, Port Talbot Parkway Stand 6 (Stand 6)		12:47
Sarn, adj Sarn Odeon		13:07
Service Road at Pencoed Services, Pencoed		13:12
Cardiff Bay, opp Tesco Mermaid Quay		13:43
Atlantic Wharf, adj Station Lloyd George Avenue		13:45
Cardiff, o/s Central Station NE2	<i>arr</i>	13:50

Compiled from data for the period Mon 04-Sep-2023 to Sun 10-Sep-2023. Times not in bold are estimated by using the distance between the stops.

Mondays to Fridays

Cardiff, o/s Central Station NE2	<i>dep</i>	17:10
Cardiff Bay, opp Bills Mermaid Quay		17:15
Service Road at Pencoed Services, Pencoed		17:45
Sarn, adj Sarn Odeon		17:50
Port Talbot, Port Talbot Parkway Stand 6 (Stand 6)		18:10
Peniel Green Road before Bowen Arms, Lon-Las		18:25
Cross Hands Library, Llandeilo Road, Cross Hands		18:58
Carmarthen, Carmarthen Bus Station Stand 1 (Bay 1)	<i>arr</i>	19:20
Carmarthen, Carmarthen Bus Station Stand 1 (Bay 1)	<i>dep</i>	19:30
Carmarthen Railway Station, Station Approach, Carmarthen		19:34
Glangwili Hospital, Dolgwili Road, Tanerdy		19:41
Peniel, A485, Peniel		19:44
Rhydargaeau, A485, Rhydargaeau		19:47
Alltwalis Primary School, A485, Alltwalis		19:53
Pencader War Memorial, A485, Pencader		19:59
Llandysul, King Street (beginning)		20:09
A486 after Ffostrasol Arms, Ffostrasol		20:19
Synod, opp Synod Inn		20:26
Alma Street after Pont Llethi, Llanarth		20:30
Aberaeron, o/s Alban Square 1	<i>arr</i>	20:40
Aberaeron, o/s Alban Square 1	<i>dep</i>	20:43
Llanon, opp Central Hotel		20:52
Llanrhystud, o/s Black Lion		20:56
Blaen-plwlf, o/s Chapel Blaenplwyl		21:04
A487 before Bryn Eglur, Llanfariar		21:07
Aberystwyth, o/s Aberystwyth Bus Station Stand 7	<i>arr</i>	21:20

Compiled from data for the period Mon 04-Sep-2023 to Sun 10-Sep-2023. Times not in bold are estimated by using the distance between the stops.

## Saturdays

Cardiff, o/s Central Station NE2	<i>dep</i>	17:10
Cardiff Bay, opp Bills Mermaid Quay		17:15
Service Road at Pencoed Services, Pencoed		17:45
Sarn, adj Sarn Odeon		17:50
Port Talbot, Port Talbot Parkway Stand 6 (Stand 6)		18:10
Peniel Green Road before Bowen Arms, Lon-Las		18:25
Cross Hands Library, Llandeilo Road, Cross Hands		18:58
Carmarthen, Carmarthen Bus Station Stand 1 (Bay 1)	<i>arr</i>	19:20
Carmarthen, Carmarthen Bus Station Stand 1 (Bay 1)	<i>dep</i>	19:30
Carmarthen Railway Station, Station Approach, Carmarthen		19:34
Glangwili Hospital, Dolgwili Road, Tanerdy		19:41
Peniel, A485, Peniel		19:44
Rhydargaeau, A485, Rhydargaeau		19:47
Alltwalis Primary School, A485, Alltwalis		19:53
Pencader War Memorial, A485, Pencader		19:59
Llandysul, King Street (beginning)		20:09
A486 after Ffostrasol Arms, Ffostrasol		20:19
Synod, opp Synod Inn		20:26
Alma Street after Pont Llethi, Llanarth		20:30
Aberaeron, o/s Alban Square 1	<i>arr</i>	20:40
Aberaeron, o/s Alban Square 1	<i>dep</i>	20:43
Llanon, opp Central Hotel		20:52
Llanrhystud, o/s Black Lion		20:56
Blaen-plwlf, o/s Chapel Blaenplwyl		21:04
A487 before Bryn Eglur, Llanfariar		21:07
Aberystwyth, o/s Aberystwyth Bus Station Stand 7	<i>arr</i>	21:20

Compiled from data for the period Mon 04-Sep-2023 to Sun 10-Sep-2023. Times not in bold are estimated by using the distance between the stops.

## Sundays

Cardiff, o/s Central Station NE2	<i>dep</i>	17:10
Cardiff Bay, opp Bills Mermaid Quay		17:15
Service Road at Pencoed Services, Pencoed		17:45
Sarn, adj Sarn Odeon		17:50
Port Talbot, Port Talbot Parkway Stand 6 (Stand 6)		18:10
Peniel Green Road before Bowen Arms, Lon-Las		18:25
Cross Hands Library, Llandeilo Road, Cross Hands		18:58
Carmarthen, Carmarthen Bus Station Stand 1 (Bay 1)	<i>arr</i>	19:20
Carmarthen, Carmarthen Bus Station Stand 1 (Bay 1)	<i>dep</i>	19:30
Carmarthen Railway Station, Station Approach, Carmarthen		19:34
Glangwili Hospital, Dolgwili Road, Tanerdy		19:41
Peniel, A485, Peniel		19:44
Rhydargaeau, A485, Rhydargaeau		19:47
Alltwalis Primary School, A485, Alltwalis		19:53
Pencader War Memorial, A485, Pencader		19:59
Llandysul, King Street (beginning)		20:09
A486 after Ffostrasol Arms, Ffostrasol		20:19
Synod, opp Synod Inn		20:26
Alma Street after Pont Llethi, Llanarth		20:30
Aberaeron, o/s Alban Square 1	<i>arr</i>	20:40
Aberaeron, o/s Alban Square 1	<i>dep</i>	20:43
Llanon, opp Central Hotel		20:52
Llanrhystud, o/s Black Lion		20:56
Blaen-plwlf, o/s Chapel Blaenplwyl		21:04
A487 before Bryn Eglur, Llanfariar		21:07
Aberystwyth, o/s Aberystwyth Bus Station Stand 7	<i>arr</i>	21:20

Compiled from data for the period Mon 04-Sep-2023 to Sun 10-Sep-2023. Times not in bold are estimated by using the distance between the stops.